City of San Jacinto

Community Facilities District No. 2003-1

2011/12 Annual Report

September 22, 2011

Main Office
32605 Temecula Parkway, Suite 100
Temecula, CA 92592
Toll free: 800.676.7516 Fax: 951.296.1998

Regional Office
870 Market Street, Suite 1223
San Francisco, CA 94102
Toll free: 800.434.8349 Fax: 415.391.8439

CITY OF SAN JACINTO
595 S. San Jacinto Ave., Building B
San Jacinto, CA 92583
Phone - (951) 654-7337
Fax - (951) 654-3728

CITY COUNCIL

Scott Miller, Mayor
Andrew Kotyuk, Vice Mayor
Steve Di Memmo, Council Member
Mark Bartel, Council Member
Alonso Ledezma, Council Member

CITY STAFF

Thomas Prill, Acting Finance Director
Sandy McKay, Special Districts Administrator
Michelle Holmes, Senior Accountant

FISCAL AGENT

Union Bank of California

SPECIAL TAX ADMINISTRATOR

NBS

Danielle Wood, Client Services Director
Pablo Perez, Director

www.nbsgov.com

EXECUTIVE SUMMARY/SPECIAL ISSUES

General Information Summary

2011/12 Levy	Parcel Count	Delinquency Rate(1)
$1,716,143.02	3,739	4.27%

(1) Delinquency Rate for Fiscal Year 2010/11 as of September 22, 2011.

Description	Annual Cost
Police Protection Services	$1,071,915
Fire Protection and Suppression Services	1,578,154
Administrative Fees/Expenses	33,000
Total Annual Cost	**$2,683,069**
CFD No. 2003-1 Special Tax Levy	1,716,143
Surplus/(Deficit)	**($966,926)**

The types of services funded by the Special Tax A of Community Facilities District No. 2003-1 (the "District") include fire protection, fire suppression, and police protection. Special Tax A is levied annually against each developed parcel and included in the County secured property tax bill. Special Tax B is a one-time special tax paid directly to the City at the time a building permit for new construction is issued. This report focuses on Special Tax A.

For Fiscal Year 2011/12, 3,739 of 5,095 parcels within the boundaries of the District were developed and subject to the Special Tax. The parcels were levied at 100% of their respective Maximum Special Tax. The following table shows the Maximum Special Tax Rate per land use class:

Land Use Class	Description	Maximum Special Tax Rate A	Maximum Special Tax Rate B (1)
1	Single Family Property	$444.43709402 per Unit	$761.89216118 per Unit
2	Apartment Property	333.32782052 per Unit	571.41912089 per Unit
3	Non-Retail Commercial/Industrial Property	0.15110861 per Bldg Sqft	0.25904333 per Bldg Sqft
N/A	Undeveloped Property	0.00 per Acre	0.00 per Acre

(1) Paid directly to the City at building permit issuance.

The Maximum Special Tax rate increases annually based on the percentage change in the Los Angeles Consumer Price Index with a maximum annual increase of 6% and a minimum annual increase of 2% per fiscal year. Property exempt from the Special Tax includes retail commercial property, property owner association property and public property.

The delinquency rate for the most recent fiscal year is 4.27%, as of September 22, 2011. NBS recommends that the City send reminder letters to delinquent property owners, in accordance with the Delinquency Management Policy, to maintain a low delinquency rate.

TABLE OF CONTENTS

EXECUTIVE SUMMARY/SPECIAL ISSUES

1. FUND ANALYSIS 1-1

1.1. CFD No. 2003-1 Operating Fund 1-1

2. 2011/12 LEVY 2-1

2.1. Special Tax Spread 2-1
2.2. Annual Levy Components 2-1
2.3. Levy Summary 2-2

3. DELINQUENCY MANAGEMENT 3-1

3.1. Delinquency Summary 3-1
3.2. Delinquency Management 3-1
3.3. Delinquency Summary Report 3-2

4. RATE AND METHOD OF APPORTIONMENT 4-1

4.1. General Introduction 4-1
4.2. General Terms and Conditions 4-2
4.3. Introduction to Rate and Method of Apportionment 4-3
4.4. Definitions 4-3
4.5. Assignment to Land Use Categories 4-5
4.6. Maximum Special Tax Rate 4-6
4.7. Method of Apportionment of the Special Tax 4-7
4.8. Exemptions 4-7
4.9. Appeals and Interpretations 4-8
4.10. Manner of Collection 4-8
4.11. Term of Special Tax 4-8

5. BACKGROUND INFORMATION 5-1

5.1. Description of Services 5-1
5.2. Boundary Map and Annexations 5-2

6. DELINQUENCY DETAIL 6-1

7. 2011/12 SPECIAL TAX ROLL 7-1

1. FUND ANALYSIS

1.1. CFD No. 2003-1 Operating Fund

Senate Bill 165, filed with the Secretary of State on September 19, 2000, enacted the Local Agency Special Tax and Bond Accountability Act. This Act requires that any local special tax or local bond measure subject to voter approval contain a statement indicating the specific purposes of the special tax, require that the proceeds of the special tax be applied to those purposes, require the creation of an account into which the proceeds shall be deposited, and require an annual report containing specified information concerning the use of the proceeds. The Act only applies to any local special tax measure or local bond measure adopted on or after January 1, 2001 in accordance with Section 50075.1 or Section 53410 of the California Government Code.

Some of the requirements of the Act are handled at the formation of the Special Tax District and others are handled through annual reports. This Section of this report intends to comply with Section 50075.3 or Section 53411 of the California Government Code that states:

"The chief fiscal officer of the issuing local agency shall file a report with its governing body no later than January 1, 2002, and at least once a year thereafter. The annual report shall contain all of the following:

(a) The amount of funds collected and expended.
(b) The status of any project required or authorized to be funded as identified in subdivision (a) of Section 50075.1 or Section 53410."

The requirements of the Act apply to the Operating Fund of Community Facilities District No. 2003-1.

Purpose of Special Tax

The types of services funded by the Special Tax A of Community Facilities District No. 2003-1 (the "District") include fire protection, fire suppression, and police protection.

Collections & Expenditures – *(Accumulative)*

Fund	Total Amount Collected (1)	06/30/2011 Balance	Amount Expended (1)	Service Status
CFD No. 2003-1 Operating Fund	$7,926,099.88	$0.00	$7,926,099.88	Ongoing

(1) Represents amount levied since formation of the District minus delinquencies for 2010/11 fiscal year.

2. 2011/12 LEVY

2.1. Special Tax Spread

All parcels were levied a Special Tax of approximately 100% of their respective Maximum Special Tax Rate for Fiscal Year 2011/12. The following table provides the Special Tax Levy breakdown for Fiscal Year 2011/12:

Total Amount Levied	Maximum Special Tax (1)	Percentage of Maximum (2)
$1,716,143.02	$1,716,206.58	100%

(1) Includes manual adjustments also included in the amount levied.
(2) Approximately 100%. The levy for each parcel was rounded down to an even cent amount below the maximum for placement on the County tax roll.

2.2. Annual Levy Components

Pursuant to the California Government Code, administrative expenses are identified by consultation with Agency staff to ensure that the District is self-supporting and is not being subsidized by the Agency's General Fund.

NBS assists the Agency in identifying and recovering the following general costs:

- Agency administrative charges. This includes the value of Agency staff time spent on the administration of the District, calculated by using a fully-loaded salary rate that includes benefits and overhead costs. Any Agency expenses that have been incurred, such as copying and mailing expenses, are also recovered as part of this calculation.
- Fiscal Agent/Bank charges. Includes the total of bank charges to the Agency for the annual tracking of funds and payments made for services rendered.
- County Auditor-Controller collection charges. Fees charged by the County Auditor-Controller to place the special tax installments on the tax roll each year are identified and recovered if the charge is subtracted from the amount submitted by NBS. This charge is typically either a flat, per-parcel charge or a percentage charge based on the amount submitted. Riverside County charges $0.51 per parcel, per charge, plus a base $124.33 per District, to place installments on the tax roll.
- Administration charges. Costs incurred by the Administrator in the year-round administration of the District, which includes the preparation of the annual levy, ongoing reporting to the Agency, and the tracking of activity within the District such as payments and parcel changes.
- Delinquency management charges. The cost of any delinquency management action to pursue the payment of delinquencies, including the mailing of reminder and demand letters.
- Manual adjustments. Credits and charges for specific parcels affected by special circumstances.
- Fund surplus credits. NBS analyzes the fund balances each year. Surplus funds that exist may be applied to the annual levy as a credit to reduce each parcel's annual installment.

2.3. Levy Summary

The following tables summarize the components that make up the Fiscal Year 2011/12 levy for the District and the City's expenditure budget for police and fire services. Information from Fiscal Year 2010/11 levy is also included for comparison purposes.

City of San Jacinto

CFD No. 2003-1

Final Budget for Fiscal Year 2011/12

Category/Item	FY 2011/12	FY 2010/11	Increase / (Decrease)
Services			
Public Safety	$1,681,476.51	$1,633,803.90	$47,672.61
Subtotal:	**$1,681,476.51**	**$1,633,803.90**	**$47,672.61**
Admin. Expenses			
Agency administrative costs	$22,806.90	$29,498.19	($6,691.29)
Administration costs	7,811.88	0.00	7,811.88
Administration expenses	350.00	0.00	350.00
Other costs	0.00	0.00	0.00
County Collection Fee	2,031.22	2,251.81	(220.59)
Subtotal:	**$33,000.00**	**$31,750.00**	**$1,250.00**
Miscellaneous			
DM charges - district-wide	$0.00	$0.00	$0.00
DM Charges - Changed Accounts	0.00	0.00	0.00
Manual adjustments	1,743.63	0.00	1,743.63
Installment rounding	(77.12)	0.00	(77.12)
Subtotal:	**$1,666.51**	**$0.00**	**$1,666.51**
Grand Total:	**$1,716,143.02**	**$1,665,553.90**	**$50,589.12**
Total Accounts:	**5,095**	**5,096**	**(1)**

The Grand Total may be reduced by county collection fees shown above if the county retains such fees from the apportionment of funds .

Copyright © 1999-2008 NBS

City of San Jacinto FY 2011-12 Expenditure Budget

Account Number	Description	Department	Program	Audited - Actual FY 2009-10	Budget FY 2010-11	Actual 7 Months 7/1/10-1/31/11	Projected Expenditures FY 2010-11	Adopted Budget FY 2011-12
CFD 2003-1 - POLICE								
034-3100-431.34-04	Public Safety Contracts	CFD 2003-1 Police/Fire	Police	955,542	1,054,881	212,696	920,000	1,067,805
034-3100-431.35-16	Telephone	CFD 2003-1 Police/Fire	Police	3,184	3,360	1,945	3,360	3,360
034-3100-431.35-17	Celluiar Phone	CFD 2003-1 Police/Fire	Police	1,015	900	514	1,025	750
		Total CFD 2003-1 - Police		**$ 959,741**	**$ 1,059,141**	**$ 215,155**	**$ 924,385**	**$ 1,071,915**
CFD 2003-1 - FIRE								
034-3200-431.21-10	Office Supplies	CFD 2003-1 Police/Fire	Fire	1,057	1,000	478	1,000	1,000
034-3200-431.21-30	Supplies - Janitorial	CFD 2003-1 Police/Fire	Fire	446	1,000	337	700	750
034-3200-431.21-90	Other	CFD 2003-1 Police/Fire	Fire	178	1,000	188	650	500
034-3200-431.33-10	R/M-Buildings	CFD 2003-1 Police/Fire	Fire	7,283	9,000	3,639	7,500	9,000
034-3200-431.33-30	R/M-Equipment	CFD 2003-1 Police/Fire	Fire	3,297	10,000	123	3,500	5,000
034-3200-431.33-50	R/M-Motor Vehicles	CFD 2003-1 Police/Fire	Fire	668	1,000	45	500	750
034-3200-431.34-04	Public Safety Contracts	CFD 2003-1 Police/Fire	Fire	1,397,109	1,527,358	344,417	1,365,200	1,544,710
034-3200-431.34-05	Contract Services	CFD 2003-1 Police/Fire	Fire	744	744	434	744	744
034-3200-431.35-10	Utilities-Water	CFD 2003-1 Police/Fire	Fire	3,893	4,000	2,992	4,000	4,000
034-3200-431.35-12	Utilities-Gas	CFD 2003-1 Police/Fire	Fire	1,259	1,500	678	1,275	1,500
034-3200-431.35-14	Utilities-Edison	CFD 2003-1 Police/Fire	Fire	8,100	10,000	4,476	8,500	9,000
034-3200-431.35-16	Telephone	CFD 2003-1 Police/Fire	Fire	1,149	1,200	767	1,200	1,200
034-3200-431.40-50	Charge	CFD 2003-1 Police/Fire	Fire	27,371	29,492	14,746	29,492	-
		Total CFD 2003-1 - Fire		**$ 1,452,554**	**$ 1,597,294**	**$ 373,320**	**$ 1,424,261**	**$ 1,578,154**
CFD 2003-1 - DEBT								
034-8850-500.30-90	Prof-Other	CFD 2003-1 Police/Fire	Debt	9,372	15,000	8,309	20,000	15,000
034-8850-500.34-07	County Collection Fees	CFD 2003-1 Police/Fire	Debt	1,663	1,750	2,880	2,880	3,000
034-8850-500.36-99	District Administration	CFD 2003-1 Police/Fire	Debt	15,000	15,000	-	15,000	15,000
		Total CFD 2003-1 - Debt		**$ 26,035**	**$ 31,750**	**$ 11,189**	**$ 37,880**	**$ 33,000**
		Grand Total CFD 2003-1		**$ 2,438,330**	**$ 2,688,185**	**$ 599,664**	**$ 2,386,526**	**$ 2,683,069**

3. DELINQUENCY MANAGEMENT

3.1. Delinquency Summary

The following table shows the 2010/11 delinquency rate for the District as of September 22, 2011:

2010/11 Levy	2010/11 Delinquencies	2010/11 Delinquency Rate	Delinquency Management Steps Taken
$1,664,028.88	$71,037.84	4.27%	Reminder Letters Sent for Direct Bills

NBS monitors the delinquency rate and reviews the delinquency situation after each payment date. NBS recommends that the City send reminder letters to delinquent property owners, in accordance with the Delinquency Management Policy, to maintain a low delinquency rate.

3.2. Delinquency Management

It is the policy of the City to send reminder letters to property owners that are delinquent for two or more installments.

The following page outlines the Delinquency Management Policy for the District.

DELINQUENCY MANAGEMENT POLICY
CITY OF SAN JACINTO
COMMUNITY FACILITIES DISTRICT 2003-1

1.1 Policy

1.1.1 It is the policy of the City of San Jacinto to provide a consistent and effective delinquency management policy for all Special Tax Districts within the City of San Jacinto ("Agency").

1.1.2 Along with the resources of NBS and the City's Attorney the City intends to provide a delinquency management policy with the following goals: (i) to protect the interest of all property owners; (ii) encourage property owners to resolve delinquencies prior to litigation for the least expense; (iii) to treat property owners fairly and equally.

1.1.3 The implementation step of the delinquency management policy and a description of the step is as follows:

A. Because this is a non-bonded district and not subject to foreclosure, it is the policy of the City to have NBS send reminder letters on all parcels 2 payments delinquent or more within 30 days of receiving county payment information in January and May.

3.3. Delinquency Summary Report

The following page summarizes delinquencies for the 2010/11 fiscal year.

City of San Jacinto

Delinquency Summary Report

As of: 09/22/2011

District	Due Date	Billed Amount	Paid Amount	Delinquent Amount	Delinquent Amount %	Billed Installments	Paid Installments	Delinquent Installments	Delinquent Installments %
CFD 2003-1									
	8/1/2010 Billing:								
	12/10/2010	$832,123.37	$799,218.77	$32,904.60	3.95 %	3,701	3,575	126	3.40 %
	4/10/2011	831,905.51	793,772.27	38,133.24	4.58 %	3,700	3,550	150	4.05 %
	Subtotal:	**$1,664,028.88**	**$1,592,991.04**	**$71,037.84**	**4.27 %**	**7,401**	**7,125**	**276**	**3.73 %**
CFD 2003-1	**Total:**	**$1,664,028.88**	**$1,592,991.04**	**$71,037.84**	**4.27 %**	**7,401**	**7,125**	**276**	**3.73 %**
Agency Grand Total:		**$1,664,028.88**	**$1,592,991.04**	**$71,037.84**	**4.27 %**				

Copyright © 1999-2003 NBS

4. RATE AND METHOD OF APPORTIONMENT

4.1. General Introduction

All of the property located within CFD No. 2003-1, unless exempted by law or by the Rate and Method of Apportionment, shall be taxed for the purpose of providing necessary services to serve CFD No. 2003-1. Pursuant to Section 53325.3 of the Act, the tax imposed "is a Special Tax and not a special assessment, and there is no requirement that the tax be apportioned on the basis of benefit to any property." The Special Tax, "may be based on benefit received by parcels of real property, the cost of making facilities or authorized services available to each parcel or other reasonable basis as determined by the legislative body," although the Special Tax may not be apportioned on an ad valorem basis pursuant to Article XIII A of the California Constitution.

The adopted Rate and Method of Apportionment provides information sufficient to allow each property owner within CFD No. 2003-1 to estimate the maximum annual Special Tax he or she will be required to pay. Sections A through C, below, provide additional information on the Rate and Method of Apportionment for CFD No. 2003-1.

A. Explanation of Special Tax Apportionment

When a community facilities district is formed, a Special Tax may be levied on each parcel of taxable property within the CFD to pay for the construction, acquisition and rehabilitation of public facilities, to pay for authorized services or to repay bonded indebtedness or other related expenses incurred by CFD No. 2003-1. This Special Tax must be apportioned in a reasonable manner; however, the tax may not be apportioned on an ad valorem basis.

When more than one type of land use is present within a community facilities district, several criteria may be considered when apportioning the Special Tax. Generally, criteria based on building square footage, acreage, and land uses are selected, and categories based on such criteria are established to differentiate between parcels of property. These categories are a direct result of the projected product mix, and are reflective of the proposed land use types within that community facilities district. Specific Special Tax levels are assigned to each land use class, with all parcels within a land use class assigned the same Special Tax rate.

The Act does not require that Special Taxes be apportioned to individual parcels based on benefit received. However, in order to insure fairness and equity, benefit principles have been incorporated in establishing the Special Tax rates for CFD No. 2003-1.

The major assumption inherent in the Special Tax rates set forth in the Rate and Method of Apportionment is that the level of benefit received from the proposed public services is a function of land use.

Three Land Use Classes have been established for CFD No. 2003-1. Single Family Property and Apartment Property shall be assigned to Land Use Classes 1 through 2 and taxed based on the number and type of unit(s) located on the Assessor's Parcel. Non-Retail Commercial/Industrial Property will be assigned to Land Use Class 3 and taxed based on square footage of floor area located on the Assessor's Parcel.

Based on the types of public services that are proposed for CFD No. 2003-1 and the factors described above, the Special Taxes assigned to Developed Property are generally proportionate to the relative benefits received by them, and, accordingly, the Special Taxes in CFD No. 2003-1 can be considered fair and reasonable.

B. Maximum Special Tax A

The Rate and Method of Apportionment lists the fiscal year 2003/04 Maximum Special Tax A that may be levied against Developed Property within CFD No. 2003-1 to fund the Special Tax Requirement. Each July 1, the Maximum Special Tax A on Developed Property shall be increased by an amount equal to the percentage change in the Consumer Price Index with a maximum annual increase of 6% and a minimum annual increase of 2%. No Special Tax shall be levied on Undeveloped Property.

C. Maximum Special Tax B

The Rate and Method of Apportionment lists the fiscal year 2003/04 Maximum Special Tax B that may be levied against property for which a building permit for new construction has been issued for an Assessor's Parcel. This one-time Special Tax shall be paid directly to the City. Each July 1, the Maximum Special Tax B shall be increased based on the percentage change in the Consumer Price Index with a maximum annual increase of 6% and a minimum annual increase of 2%.

D. Apportionment of Special Taxes

Each year the Special Tax shall be levied subject to the methodology and Maximum Special Taxes set forth in the Rate and Method of Apportionment, in an amount sufficient to meet the Special Tax Requirement.

The amount of the Special Tax Requirement that is apportioned to each parcel is determined through the application of Section D of the Rate and Method of Apportionment.

E. Accuracy of Information

In order to establish the Maximum Special Tax rate for Developed Property as set forth in the Rate and Method of Apportionment for CFD No. 2003-1, the Special Tax Consultant has relied on information which was provided by others. The Special Tax Consultant has not independently verified such data and disclaims responsibility for the impact of inaccurate data provided by others, if any, on the Rate and Method of Apportionment for CFD No. 2003-1, including the inability to meet the financial obligations of CFD No. 2003-1.

4.2. General Terms and Conditions

A. Substitution of Facilities and Services

The description of the public services, as set forth herein, are general in their nature. The final nature and location of services will be determined by the City of San Jacinto. The City of San Jacinto may modify the services provided and any such substitution shall not be a change or modification in the proceedings as long as the services provide a function substantially similar to that as set forth in this Report.

B. Appeals

Any landowner who feels that the amount of the Special Tax is in error may file a notice with the City of San Jacinto appealing the levy of the Special Tax. As appropriate, a representative of the City of San Jacinto will then review the appeal and, if necessary, meet with the applicant. If the

findings of the representative verify that the amount of the Special Tax should be modified or changed, then, as appropriate, the Special Tax levy shall be corrected.

4.3. Introduction to Rate and Method of Apportionment

A Special Tax as hereinafter defined shall be levied on all Assessor's Parcels in Community Facilities District No. 2003-1 of the City of San Jacinto ("CFD No. 2003-1") and collected each Fiscal Year commencing in Fiscal Year 2003-04, in an amount determined by the Council through the application of the appropriate Special Tax for "Developed Property" as described below. All of the real property in CFD No. 2003-1, unless exempted by law or by the provisions hereof, shall be taxed for the purposes, to the extent and in the manner herein provided.

4.4. Definitions

A. The terms hereinafter set forth have the following meanings:

"Acre or Acreage" means the land area of an Assessor's Parcel as shown on an Assessor's Parcel Map, or if the land area is not shown on an Assessor's Parcel Map, the land area shown on the applicable final map, parcel map, condominium plan, or other recorded County parcel map.

"Act" means the Mello-Roos Community Facilities Act of 1982, as amended, being Chapter 2.5, Division 2 of Title 5 of the Government Code of the State of California.

"Administrative Expenses" means the following actual or reasonably estimated costs directly related to the administration of CFD No. 2003-1: the costs of computing the Special Taxes and preparing the annual Special Tax collection schedules (whether by the City or designee thereof or both); the costs of collecting the Special Taxes (whether by the County or otherwise); the costs of the City, CFD No. 2003-1 or any designee thereof of complying with City or CFD No. 2003-1 disclosure requirements; the costs associated with responding to public inquiries regarding the Special Taxes; the costs of the City, CFD No. 2003-1 or any designee thereof related to an appeal of the Special Tax; and the City's annual administration fees and third party expenses. Administrative Expenses shall also include amounts estimated or advanced by the City or CFD No. 2003-1 for any other administrative purposes of CFD No. 2003-1, including attorney's fees and other costs related to commencing and pursuing to completion any foreclosure of delinquent Special Taxes.

"Apartment Property" means any Assessor's Parcel or Residential Property that consists of a building or buildings comprised of attached residential units available for rental, but not purchase, by the general public and under common management.

"Assessor's Parcel Map" means an official map of the Assessor of the County designating parcels by Assessor's Parcel number.

"CFD Administrator" means an official of the City, or designee thereof, responsible for calculating the Special Tax Requirement and providing for the levy and collection of the Special Taxes.

"CFD No. 2003-1" means Community Facilities District No. 2003-1 of the City.

"Consumer Price Index" means the Consumer Price Index published by the U.S. Bureau of Labor Statistics for "All Urban Consumers" in the Los Angeles – Anaheim – Riverside Area, measured

as of the month of December in the calendar year which ends in the previous Fiscal Year. In the event this index ceases to be published, the Consumer Price Index shall be another index as determined by the CFD Administrator that is reasonably comparable to the Consumer Price Index for the City of Los Angeles.

"Council" means the City Council of the City, acting as the legislative body of CFD No. 2003-1.

"County" means the County of Riverside.

"Developed Property" means, for each Fiscal Year, all Taxable Property for which a building permit for new construction was issued after March 1, 2003 and as of March 1 of the previous Fiscal Year.

"Fiscal Year" means the period starting July 1 and ending on the following June 30.

"Floor Area" for any Non-Residential Property means the total square footage of the building(s) located on such property, measured from outside wall to outside wall, exclusive of overhangs, porches, patios, carports, or similar spaces attached to the building but generally open on at least two sides. The determination of Floor Area shall be made by reference to the building permit(s) issued for such Assessor's Parcel.

"Land Use Class" means any of the classes listed in Table 1 and Table 2.

"Maximum Special Tax" means the Maximum Special Tax A and/or Maximum Special Tax B, as applicable.

"Maximum Special Tax A" means the Maximum Special Tax A, determined in accordance with Section C.1 below, that can be levied in any Fiscal Year on any Assessor's Parcel.

"Maximum Special Tax B" means the Maximum Special Tax B, determined in accordance with Section C.2 below, that can be levied on any Assessor's Parcel of Taxable Property on a one-time basis, at the time a building permit for new construction is issued for such Assessor's Parcel.

"Non-Residential Property" means all Assessor's Parcels for which a building permit(s) was issued for a non-residential use.

"Non-Retail Commercial/Industrial Property" means all Assessor's Parcels of Developed Property that are considered Non-Residential Property and that are <u>not</u> Retail Commercial Property.

"Property Owner Association Property" means, for each Fiscal Year, any Assessor's Parcel within the boundaries of CFD No. 2003-1 that was owned by or irrevocably offered for dedication to a property owner association, including any master or sub-association, as of January 1 of the previous Fiscal Year.

"Proportionately" means that the ratio of the actual Special Tax A levy to the Maximum Special Tax A is equal for all Assessor's Parcels of Developed Property.

"Public Property" means, for each Fiscal Year, (i) any property within the boundaries of CFD No. 2003-1 that was owned by or irrevocably offered for dedication to the federal government, the State, the City or any other public agency as of January 1 of the previous Fiscal Year; provided however that any property leased by a public agency to a private entity and subject to taxation under Section 53340.1 of the Act shall be taxed and classified in accordance with its use; or (ii) any property within the boundaries of CFD No. 2003-1 that was encumbered, as of January 1 of

the previous Fiscal Year, by an unmanned utility easement making impractical its utilization for other than the purpose set forth in the easement.

"Residential Property" means all Assessor's Parcels of Developed Property for which a building permit has been issued for purposes of constructing one or more residential dwelling units.

"Retail Commercial Property" means all Assessor's Parcels of Non-Residential Property for which the building permit was issued for a retail sales tax generating use or which is being used primarily for a retail sales tax generating use, as determined by the CFD Administrator. However, if the land use of an Assessor's Parcel changes, and such Assessor's Parcel no longer generates retail sales tax, such Assessor's Parcel shall no longer be considered Retail Commercial Property and shall be classified and taxed according to its use, as determined by the CFD Administrator.

"Single Family Property" means all Assessor's Parcels of Residential Property for which building permits have been issued for detached residential units, excluding Apartment Property.

"Special Tax" means the Special Tax A and/or Special Tax B, as applicable.

"Special Tax A" means the annual special tax to be levied in each Fiscal Year on each Assessor's Parcel of Developed Property to fund the Special Tax Requirement.

"Special Tax B" means the one-time Special Tax which is paid directly to the City at the time a building permit for new construction is issued for an Assessor's Parcel of Taxable Property.

"Special Tax Requirement" means that amount required in any Fiscal Year to meet the needs of CFD No. 2003-1 to: (i) pay for fire protection and suppression services (ii) pay for police protection services and (iii) pay Administrative Expenses; less (iv) a credit for any funds available to reduce the annual Special Tax Levy, as determined by the CFD Administrator.

"State" means the State of California.

"Taxable Property" means all of the Assessor's Parcels within the boundaries of CFD No. 2003-1 which are not exempt from the Special Tax pursuant to law or Section E below.

"Undeveloped Property" means, for each Fiscal Year, all Taxable Property not classified as Developed Property.

4.5. Assignment to Land Use Categories

B. Each Fiscal Year, all Taxable Property within CFD No. 2003-1 shall be classified as Developed Property or Undeveloped Property and shall be subject to Special Taxes in accordance with the Rate and Method of Apportionment determined pursuant to Section C. Residential Property shall be assigned to Land Use Classes 1 and 2 based on the type of structure located on the Assessor's Parcel. Non-Retail Commercial/Industrial Property shall be assigned to Land Use Class 3.

4.6. Maximum Special Tax Rate

C.1 **Special Tax A**

The Special Tax A is an annual Special Tax that shall be levied on Developed Property to fund the Special Tax Requirement.

a. Developed Property

(i) Maximum Special Tax A

The Maximum Special Tax A for Fiscal Year 2003/04 for each Land Use Class is shown below in Table 1.

Table 1
Maximum Special Tax A for Developed Property
For Fiscal Year 2003/04
Community Facilities District No. 2003-1

Land Use Class	Description	Maximum Special Tax A
1	Single Family Property	$350 per Unit
2	Apartment Property	262.50 per Unit
3	Non-Retail Commercial/Industrial Property	0.119 per SF of Floor Area

(ii) Increase in the Maximum Special Tax A

On each July 1, commencing on July 1, 2004, the Maximum Special Tax A shall be increased based on the percentage change in the Consumer Price Index with a maximum annual increase of 6% and a minimum annual increase of 2% per Fiscal Year.

(iii) Multiple Land Use Classes

In some instances an Assessor's Parcel of Developed Property may contain more than one Land Use Class. The Maximum Special Tax that can be levied on an Assessor's Parcel shall be the sum of the Maximum Special Taxes that can be levied for all Land Use Classes located on that Assessor's Parcel.

b. Undeveloped Property

No Special Tax A shall be levied on Undeveloped Property.

C.2 **Special Tax B**

The Special Tax B is one-time Special Tax that shall be paid directly to the City at the time a building permit for new construction is issued for an Assessor's Parcel of Taxable Property.

a. Maximum Special Tax B

The Maximum Special Tax B for Fiscal Year 2003/04 for each Land Use Class is shown below in Table 2.

Table 2
Maximum Special Tax B
For Fiscal Year 2003/04
Community Facilities District No. 2003-1

Land Use Class	Description	Maximum Special Tax A
1	Single Family Property	$600 per Unit
2	Apartment Property	450 per Unit
3	Non-Retail Commercial/Industrial Property	0.204 per SF of Floor Area

b. Increase in the Maximum Special Tax B

On each July 1, commencing on July 1, 2004, the Maximum Special Tax B shall be increased based on the percentage change in the Consumer Price Index with a maximum annual increase of 6% and a minimum annual increase of 2% per Fiscal Year.

4.7. Method of Apportionment of the Special Tax

D.1 **Special Tax A**

Commencing with Fiscal Year 2003/04 and for each following Fiscal Year, the Council shall determine the Special Tax Requirement. The Council shall levy the Special Tax A until the amount of Special Taxes equals the Special Tax Requirement.

The Special Tax A shall be levied Proportionately on each Assessor's Parcel of Developed Property at up to 100% of the applicable Maximum Special Tax as needed to satisfy the Special Tax Requirement.

Notwithstanding the above, under no circumstances will the Special Tax A levied against any Assessor's Parcel of Residential Property for which an occupancy permit for private residential use has been issued be increased by more than ten percent as a consequence of delinquency or default by the owner of any other Assessor's Parcel within CFD No. 2003-1.

D.2 **Special Tax B**

Commencing with Fiscal Year 2003/04 and for each following Fiscal Year, the Council shall levy the Special Tax B on each Assessor's Parcel that is subject to the Special Tax B at 100% of the applicable Maximum Special Tax B. The Special Tax B shall be collected by the City at the time a building permit for new construction is issued for an Assessor's Parcel of Taxable Property.

4.8. Exemptions

E. No Special Tax shall be levied on Retail Commercial Property, Property Owner Association Property or Public Property. However, should an Assessor's Parcel no longer be classified as Retail Commercial Property, Property Owner Association Property or Public Property, its tax-exempt status will be revoked.

4.9. Appeals and Interpretations

F. Any landowner or resident may file a written appeal of the Special Tax on his/her property with the CFD Administrator, provided that the appellant is current in his/her payments of Special Taxes. During the pendency of an appeal, all Special Taxes previously levied must be paid on or before the payment date established when the levy was made. The appeal must specify the reasons why the appellant claims the Special Tax is in error. The CFD Administrator shall review the appeal, meet with the appellant if the CFD Administrator deems necessary, and advise the appellant of it determination. If the CFD Administrator agrees with the appellant, the CFD Administrator shall eliminate or reduce the Special Tax on the appellant's property and/or provide a refund to the appellant. If the CFD Administrator disagrees with the appellant and the appellant is dissatisfied with the determination, the appellant then has 30 days in which to appeal to the Council by filing a written notice of appeal with the City Clerk, provided that the appellant is current in his/her payments of Special Taxes. The second appeal must specify the reasons for its disagreement with the CFD Administrator's determination.

Interpretations may be made by the Council by ordinance or resolution for purposes of clarifying any vagueness or ambiguity in this Rate and Method of Apportionment.

4.10. Manner of Collection

G. The Special Tax A shall be collected in the same manner and at the same time as ordinary *ad valorem* property taxes; provided, however, that in Fiscal Year 2004/05 and each Fiscal Year thereafter, CFD No. 2003-1 may directly bill the Special Tax A, may collect Special Taxes at a different time or in a different manner if necessary to meet its financial obligations, and may covenant to foreclose and may actually foreclose on delinquent Assessor's Parcels as permitted by the Act. Commencing in Fiscal Year 2003/04 the Special Tax B shall be paid directly to the City.

4.11. Term of Special Tax

H. The Special Tax A and Special Tax B shall be levied as long as necessary to fund items (i) and (ii) of the Special Tax Requirement.

5. BACKGROUND INFORMATION

5.1. Description of Services

A community facilities district may provide for the purchase, construction, expansion, improvement or rehabilitation of any real or tangible property, including public facilities and infrastructure improvements, with an estimated useful life of five (5) years or longer, or may finance planning and design work which is directly related to the purchase, construction, expansion, improvement or rehabilitation of any real or tangible property which is necessary to meet increased demands placed upon local agencies as a result of development or rehabilitation occurring within the community facilities district. A CFD may also provide for financing of certain public services to meet these demands.

A. **Description of Services**

CFD No. 2003-1 may finance all or some of the following: (a) police protection services, including but not limited to, criminal justice services, and (b) fire protection and suppression services.

B. **Cost of Public Services**

The services and the annual costs herein are based on the City's Fiscal Year 2011/12 Expenditure Budget found in Section 2.3 of this report.

Description	Annual Cost
Police Protection Services	$1,071,915
Fire Protection and Suppression Services	1,578,154
Administrative Fees/Expenses	33,000
Total Annual Cost	**$2,683,069**
CFD No. 2003-1 Special Tax Levy	1,716,143
Surplus/(Deficit)	**($966,926)**

C. **Projected Bond Sales**

CFD No. 2003-1 did not include an authorization to sell bonds.

D. **Incidental Expenses to be Included in the Annual Levy of Special Taxes**

Pursuant to Section 53340 of the Act, the proceeds of any special tax may only be used to pay, in whole or part, the cost of providing public facilities, services and incidental expenses. As defined by the Act, incidental expenses may include, but are not limited to, the cost of planning and designing public facilities to be financed, including the cost of environmental evaluations of those facilities; the costs associated with the creation of the district, determination of the amount of taxes, collection of taxes, payment of taxes, or costs otherwise incurred in order to carry out the authorized purposes out the district; and any other expenses incidental to the inspection of the authorized work.

5.2. Boundary Map and Annexations

The following pages provide the tracts and parcels annexed and boundaries of the District.

City of San Jacinto

CFD 2003-1 (Police and Fire Services)
Tracts or Parcels Annexed Into CFD 2003-1 – Effective 2011/12

Tract or APN	Developer	Common Name	Annexation No.	Units	Annexation Date
30943	JD Pierce	JD Pierce	Formation	210	11/06/2003
30598	CRV Ramona (Trails)	The Trails	Formation	580	11/06/2003
28858	Osborne	Sunset Ranch	Formation	126	11/06/2003
30813	JD Pierce	Tesoro	Formation	75	11/06/2003
30878	Griffin Communities	Park Meadows	Formation	172	11/06/2003
30603	Lennar Communities	Remmington/Lyndon Trails	Formation	203	11/06/2003
30462	Lennar Communities	Meadowbrook	Formation	211	11/06/2003
30559	Lennar Communities	Solano	Formation	126	11/06/2003
27335	National Assurance	Winners Circle	Formation	14	11/06/2003
30644	Nevada Empire/CNH	Goldencrest	Formation	76	11/06/2003
31035	Nevada Empire/CNH	Goldencrest	Formation	77	11/06/2003
30379	JD Pierce	JD Pierce	Formation	180	11/06/2003
30770	Pacific Trades	La Perla	Formation	17	11/06/2003
24738	Forecast Homes	Forecast Homes	1	1	01/08/2004
N/A	Willow Creek Apts	Willow Creek Apts	2	52	03/04/2004
29992	Kalpesh Homes	Kalpesh Homes	3	30	05/06/2004

29859	Groove Construction	Summerfield Ranch	4	82	06/17/2004
31036	Osborne Development	Durango	4	134	06/17/2004
29917	Osborne Development	Park Hill	4	135	06/17/2004
22950	Heritage Annendale Park LLC	Heritage Annendale	4	16	06/17/2004
30481	Empire Homes	Sandalwood	4	137	06/17/2004
435-040-016, 435-055-055, 435-071-013	A. Ramazan Construction	Azan Development	4	3	06/17/2004
22347	B&L Construction	B&L Construction	4	35	06/17/2004
22347	B&L Construction	B&L Construction	4A	2	07/01/2004
31717	Nelson Development	Windmill Plaza	4A	1	07/01/2004
30828	Western Pacific	The Ranch	4B	295	07/15/2004
434-080-032	Hemet Land Company	Dairy Queen	5	1	07/15/2004
434-080-002	Anza Market	Java Express	5	1	07/15/2004
439-120-023	Walmart	Walmart	5	1	07/15/2004
31384	Distinguished Homes	Mosaico	6A	91	08/19/2004
30944	Gateway	Stallions Crossing	6B	103	08/19/2004
22665	Buie	Arterra	6C	146	08/19/2004
31037	Alexander Communities	Potter Ranch/La Verando	7	263	10/07/2004
415-071-041	R&B Investments	R&B Investments	8	1	10/07/2004
32573	Warneke	Warneke	9	1	10/21/2004
30335	Century Crowell Communities	San Jacinto Ranch	10	69	11/04/2004
31097	DR Horton (Continental Residential)	Coventry Acres	11	214	12/16/2004

31246, 33106	CNH Homes/Burbridges	Creekside	12	127	01/20/2005
31794	Young Homes	Belicia Ranch	13	62	01/20/2005
31154	Young California	Almaden	14	88	02/17/2005
439-070-058	Castellano's Towing	Castellano's Towing	15	1	02/17/2005
31296, 30942	Meritage Homes	Cottonwood Ranch	16	131	03/03/2005
32155	DR Horton	Tamarisk	17	253	03/17/2005
30603 (Lot B)	Lennar Communities	Remmington/Lyndon Trails	18	214	08/04/2005
32352	Monte Carlo	Parkside Village	19	140	09/15/2005
31293	Groove	Groove	20	100	10/06/2005
32053	CNH	Pheasant Run	21	178	06/01/2006
28224	Continental Comm. (San Jacinto Z)	Maravilla	22	223	12/01/2005
33196	San Jacinto Retail	San Jacinto Retail	23	10	01/05/2006
33053	Cruz Condos	Graciella Court	24	9	01/05/2006
30033, 30034, 30035, 30036, 30084	KB Homes	The Cove	25	465	02/02/2006
431-212-012	Soto	Soto	26	1	02/02/2006
Not Completed	Not Completed	Not Completed	27	N/A	Not Completed
439-110-095	SJ Medical Building	SJ Medical Building	28	1	02/02/2006
439-120-039	Nelson Development	Nelson Apartments (Santa Fe)	29	20	03/16/2006
32247	Cameo Homes	Cameo Homes	30	150	05/04/2006
32250	Distinctive Homes	Distinctive Homes	31	52	05/18/2006
32656	Not Completed	Not Completed	32	N/A	Not Completed

433-291-040, -041, 433-300-031	Southland Development	Mountain View Plaza	33	3	08/03/2006
433-242-010	Barraza	Larry Barraza	34	1	07/06/2006
31294	Griffin Communities	Park Meadows II	35	37	08/03/2006
433-270-032	Pacific Development	Pacific Development	36	1	07/20/2006
32499	Lennar Communities	Meadowbrook II	37	57	07/20/2006
30597	Covenant	Palisades Ranch	38	116	09/21/2006
31701	Osborne Development	Cheyenne	39	29	01/04/2007
32276	22 Palm Avenue	22 Palm Avenue	40	22	01/04/2007
32518	Osborne 32518	Park Avenue	41	35	02/15/2007
33693	Shaver	Shaver	42	10	04/19/2007
431-180-060, -068	Calvary Chapel	Calvary Chapel	43	3	03/15/2007
34643	State Street Properties	Ramona Crossings	44	1	07/07/2007
31886	Shea Homes	Luz Del Sol	45	321	06/05/2007
30884	Carolino	Carolino	46	14	04/17/2008
32080, 32555	Kalpesh Homes	Kalpesh Homes	47	45	08/02/2007
	Continental Communities	Maravilla Center	48	1	Not Completed
439-111-002	Autozone	Autozone	49	1	05/15/2008
434-040-039	San Jacinto W. Congregation	San Jacinto W. Congregation	50	1	12/04/2008
435-330-018	R&B Commercial	R&B Commercial	51	1	05/20/2010
435-190-052, 053	DBN	Parkside Medical Center	52	1	01/08/2009
35888	KZ Development	CVS Pharmacy	53	1	11/05/2009

City 55/58

SHEET 1 OF 2

AMENDED BOUNDARIES OF CITY OF SAN JACINTO COMMUNITY FACILITIES DISTRICT NO. 2003-1 COUNTY OF RIVERSIDE STATE OF CALIFORNIA

This map amends the proposed boundary map for City of San Jacinto Community Facilities District No. 2003-1, County of Riverside, State of California, prior recorded at Book 55 of Maps and Assessment and Community Facilities Districts at Page 2-3, as instrument No. 2003-817118, on October 17, 2003 in the office of the County Recorder for the County of Riverside, State of California.

This map also amends the amended boundary map for City of San Jacinto Community Facilities District No. 2003-1, County of Riverside, State of California, prior recorded at Book 55 of Maps and Assessment and Community Facilities Districts at Pages 38 - 39, as instrument No. 2003-929989, on Novemeber 25, 2003 in the office of the County Recorder for the County of Riverside, State of California.

Assessor Parcel Numbers within the Amended Boundaries of Community Facilities District No. 2003-1:

431-020-007
431-040-026
431-040-027
433-030-001
433-030-002
431-050-018
431-050-024
431-100-002
431-100-007
431-100-014
431-160-006 thru 431-160-009
431-180-018
431-180-020
431-180-021
431-180-061
431-190-019
431-190-020
431-190-021
431-190-024
431-410-003 thru 431-410-015
434-160-009
434-160-010
434-300-002
434-300-011
434-300-012
434-300-013
435-240-021

(1) Filed in the office of the City Clerk of the City of San Jacinto this 6th day of November, 2003.

Dorothy L. Chouinard
Dorothy Chouinard, San Jacinto City Clerk

(2) I hereby certify that the within map showing the amended boundaries of Community Facilities District No. 2003-1, Riverside County, State of California, was approved by the City Council at a regular meeting thereof, held on this 6th day of November, 2003, by its Resolution No. 2482.

Dorothy L. Chouinard
Dorothy Chouinard, San Jacinto City Clerk

(3) Filed this 22nd day of December, 2003, at the hour of 8 o'clock A.m, in Book 55 of Maps of Assessment and Community Facilities Districts at page 58-59 and as Instrument No. 2003-995886 in the office of the County Recorder of Riverside County, State of California.

Fee: 0
GARY L ORSO
ASSESSOR CLERK RECORDER

M Garcia DEPUTY
County Recorder of Riverside County

Reference is hereby made to the Assessor maps of the County of Riverside for an exact description of the lines and dimensions of each lot and parcel.

Prepared by David Taussig & Associates, Inc.

SHEET 2 OF 2

AMENDED BOUNDARIES OF CITY OF SAN JACINTO COMMUNITY FACILITIES DISTRICT NO. 2003-1 COUNTY OF RIVERSIDE STATE OF CALIFORNIA

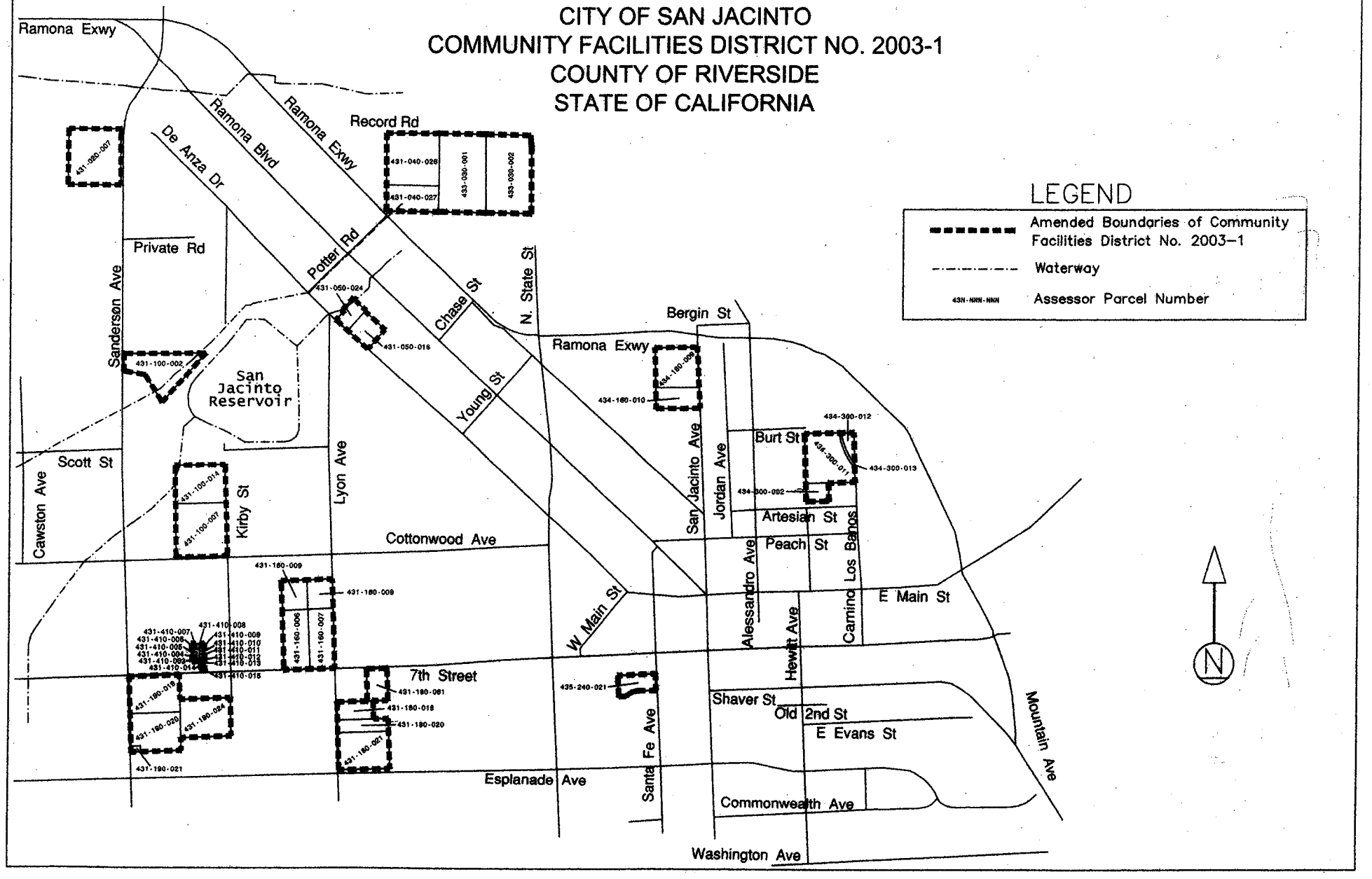

SHEET 1 OF 1

ANNEXATION MAP NO. 1 TO CITY OF SAN JACINTO COMMUNITY FACILITIES DISTRICT NO. 2003-1 COUNTY OF RIVERSIDE STATE OF CALIFORNIA

Reference is hereby made to that certain map entitled "Amended Boundaries of City of San Jacinto Community Facilities District No. 2003-1, County of Riverside, State of California," filed the 22ND day of December, 2003, at the hour of 8 o'clock A.m. in Book 55 at pages 58-59, and as instrument number 2003-995886, in the office of the County Recorder of the County of Riverside, State of California, which this Annexation Map affects.

LEGEND

▬▬▬▬	Boundaries of Annexation No. 1 to City of San Jacinto Community Facilities District No. 2003-1
431-371-01N	Assessor Parcel Number

VICINITY MAP

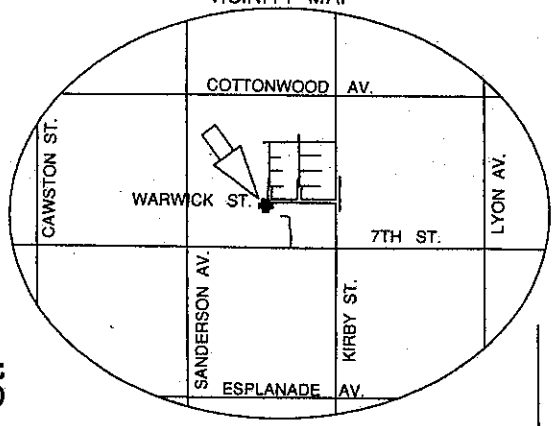

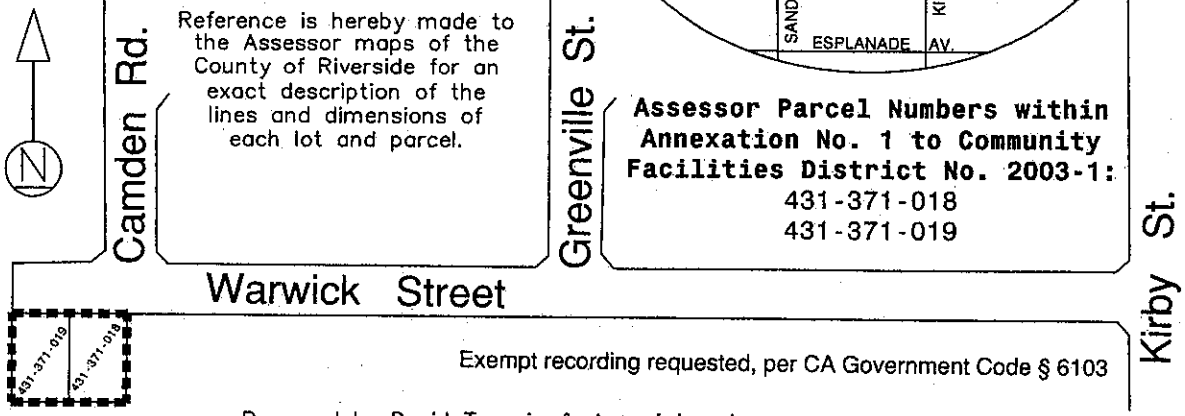

Reference is hereby made to the Assessor maps of the County of Riverside for an exact description of the lines and dimensions of each lot and parcel.

Assessor Parcel Numbers within Annexation No. 1 to Community Facilities District No. 2003-1:
431-371-018
431-371-019

Exempt recording requested, per CA Government Code § 6103

Prepared by David Taussig & Associates, Inc.

(1) Filed in the office of the City Clerk of the City of San Jacinto this 25th day of NOVEMBER, 2003.

Dorothy Chouinard
Dorothy Chouinard, San Jacinto City Clerk

(2) I hereby certify that the within map showing the proposed boundaries of Annexation No. 1 to City of San Jacinto Community Facilities District No. 2003-1, Riverside County, State of California, was approved by the City Council at a regular meeting thereof, held on this 4th day of DECEMBER, 2003, by its Resolution No. 2497

Dorothy Chouinard
Dorothy Chouinard, San Jacinto City Clerk

(3) Filed this 22nd day of December, 2003, at the hour of 8 o'clock A m, in Book 55 of Maps of Assessment and Community Facilities Districts at page 60 and as Instrument No. 2003-995887 in the office of the County Recorder of Riverside County, State of California.

Fee -0-
GARY L. ORSO ASSESSOR CLERK RECORDER

M Garcia DEPUTY
County Recorder of Riverside County

City

SHEET 1 OF 1

ANNEXATION MAP NO. 1 TO
CITY OF SAN JACINTO
COMMUNITY FACILITIES DISTRICT NO. 2003-1
COUNTY OF RIVERSIDE
STATE OF CALIFORNIA

Reference is hereby made to that certain map entitled "Amended Boundaries of City of San Jacinto Community Facilities District No. 2003-1, County of Riverside, State of California," filed the 22ND day of December, 2003, at the hour of 8 o'clock A.m. in Book 55 at pages 58-59, and as instrument number 2003-995886, in the office of the County Recorder of the County of Riverside, State of California, which this Annexation Map affects.

LEGEND

▬▬▬▬	Boundaries of Annexation No. 1 to City of San Jacinto Community Facilities District No. 2003-1
431-371-01N	Assessor Parcel Number

VICINITY MAP

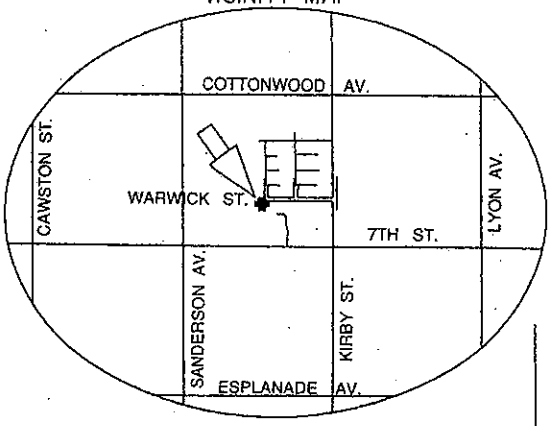

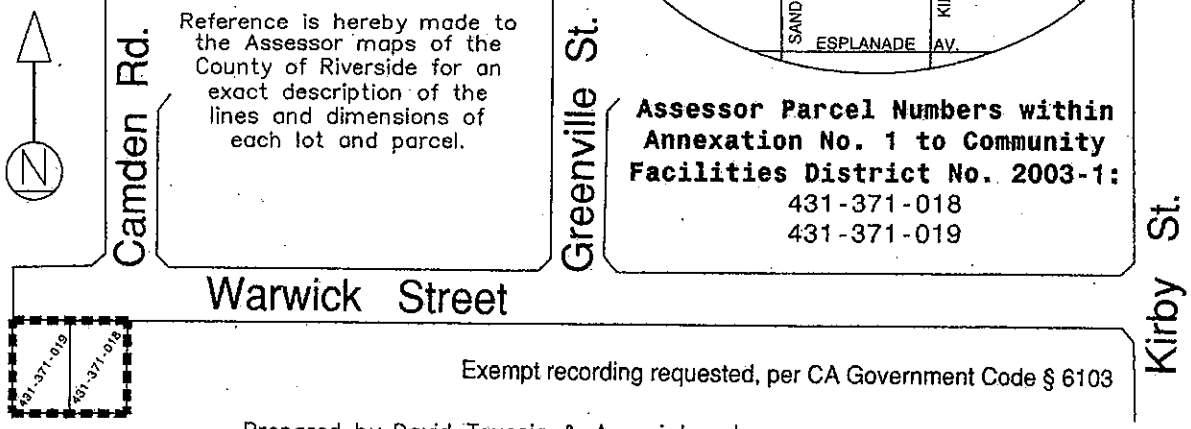

Reference is hereby made to the Assessor maps of the County of Riverside for an exact description of the lines and dimensions of each lot and parcel.

Assessor Parcel Numbers within Annexation No. 1 to Community Facilities District No. 2003-1:
431-371-018
431-371-019

Exempt recording requested, per CA Government Code § 6103

Prepared by David Taussig & Associates, Inc.

(1) Filed in the office of the City Clerk of the City of San Jacinto this 25th day of NOVEMBER, 2003.

Dorothy Chouinard
Dorothy Chouinard, San Jacinto City Clerk

(2) I hereby certify that the within map showing the proposed boundaries of Annexation No. 1 to City of San Jacinto Community Facilities District No. 2003-1, Riverside County, State of California, was approved by the City Council at a regular meeting thereof, held on this 4th day of DECEMBER, 2003, by its Resolution No. 2497

Dorothy Chouinard
Dorothy Chouinard, San Jacinto City Clerk

(3) Filed this 22nd day of December, 2003, at the hour of 8 o'clock A m, in Book 55 of Maps of Assessment and Community Facilities Districts at page 60 and as Instrument No. 2003-995887 in the office of the County Recorder of Riverside County, State of California.

Fee -0-
GARY L. ORSO ASSESSOR CLERK RECORDER

M Garcia DEPUTY
County Recorder of Riverside County

City

SHEET 1 OF 1

ANNEXATION MAP NO. 2 TO
CITY OF SAN JACINTO
COMMUNITY FACILITIES DISTRICT NO. 2003-1
COUNTY OF RIVERSIDE
STATE OF CALIFORNIA

Reference is hereby made to that certain map entitled "Amended Boundaries of City of San Jacinto Community Facilities District No. 2003-1, County of Riverside, State of California," filed the 22nd day of December, 2003, at the hour of 8 o'clock a.m. in Book 55 at pages 58-59, and as instrument number 2003-995886 in the office of the County Recorder of the County of Riverside, State of California, which this Annexation Map affects.

LEGEND

Boundaries of Annexation No. 2 to City of San Jacinto Community Facilities District No. 2003-1

439-110-002 Assessor Parcel Number

Assessor Parcel Number within Annexation No. 2 to Community Facilities District No. 2003-1:
439-110-002

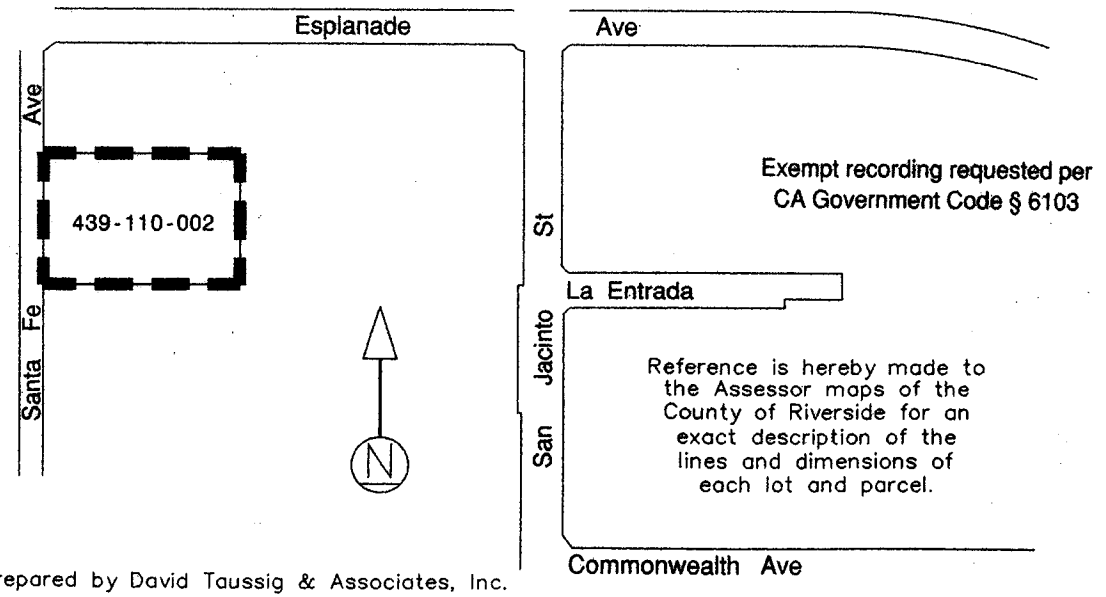

Exempt recording requested per CA Government Code § 6103

Reference is hereby made to the Assessor maps of the County of Riverside for an exact description of the lines and dimensions of each lot and parcel.

Prepared by David Taussig & Associates, Inc.

(1) Filed in the office of the City Clerk of the City of San Jacinto this 27th day of January, 2004.

Dorothy Chouinard
Dorothy Chouinard, San Jacinto City Clerk

(2) I hereby certify that the within map showing the proposed boundaries of Annexation No. 2 to City of San Jacinto Community Facilities District No. 2003-1, Riverside County, State of California, was approved by the City Council at a regular meeting thereof, held on this 5th day of February, 2004, by its Resolution No. 2510

Dorothy Chouinard
Dorothy Chouinard, San Jacinto City Clerk

(3) Filed this 11 day of February, 2004, at the hour of 8 o'clock A m, in Book 55 of Maps of Assessment and Community Facilities Districts at page 95 and as Instrument No. 2004-098915 in the office of the County Recorder of Riverside County, State of California.

Fee $7.00

Gary Orso

by [illegible]
County Recorder of Riverside County
Assessor-clerk

SHEET 1 OF 1

ANNEXATION MAP NO. 3 TO
CITY OF SAN JACINTO
COMMUNITY FACILITIES DISTRICT NO. 2003-1
COUNTY OF RIVERSIDE
STATE OF CALIFORNIA

Reference is hereby made to that certain map entitled "Amended Boundaries of City of San Jacinto Community Facilities District No. 2003-1, County of Riverside, State of California," filed the 22nd day of December, 2003, at the hour of 8 o'clock a.m. in Book 55 at pages 58-59, and as instrument number 2003-995886 in the office of the County Recorder of the County of Riverside, State of California, which this Annexation Map affects.

LEGEND

Boundaries of Annexation No. 3 to City of San Jacinto Community Facilities District No. 2003–1

437-300-006-5 Assessor Parcel Number

Assessor Parcel Number within Annexation No. 3 to Community Facilities District No. 2003-1:
437-300-006-5

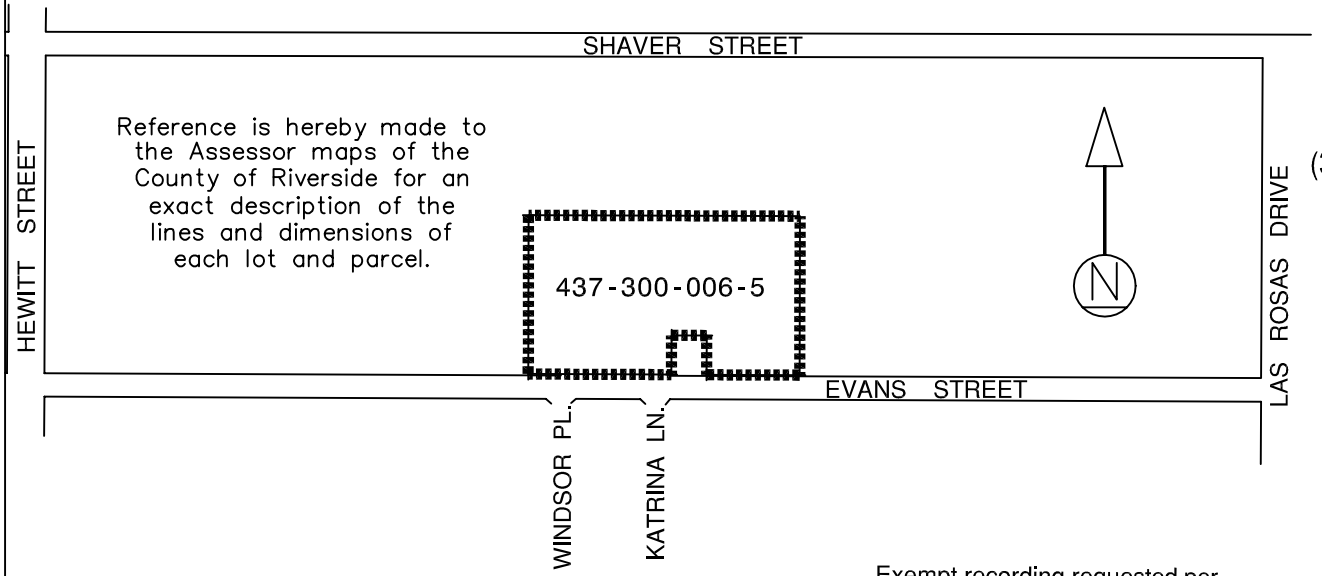

(1) Filed in the office of the City Clerk of the City of San Jacinto this ____ day of _____, 2004.

_____
Dorothy Chouinard, San Jacinto City Clerk

(2) I hereby certify that the within map showing the proposed boundaries of Annexation No. 3 to City of San Jacinto Community Facilities District No. 2003-1, Riverside County, State of California, was approved by the City Council at a regular meeting thereof, held on this_____ day of _____ , 2004, by its Resolution No. _____.

_____
Dorothy Chouinard, San Jacinto City Clerk

(3) Filed this ____ day of _____, 2004, at the hour of _____ o'clock __m, in Book _____ of Maps of Assessment and Community Facilities Districts at page _____ and as Instrument No. _____ in the office of the County Recorder of Riverside County, State of California.

Fee _____

_____
County Recorder of Riverside County

Exempt recording requested per CA Government Code § 6103

Prepared by David Taussig & Associates, Inc.

City

SHEET 1 OF 8

ANNEXATION MAP NO. 4 TO
CITY OF SAN JACINTO
COMMUNITY FACILITIES DISTRICT NO. 2003-1
COUNTY OF RIVERSIDE
STATE OF CALIFORNIA

Reference is hereby made to that certain map entitled "Amended Boundaries of City of San Jacinto Community Facilities District No. 2003-1, County of Riverside, State of California," filed the 22nd day of December, 2003, at the hour of 8 o'clock a.m. in Book 55 at pages 58-59, and as instrument number 2003-995886 in the office of the County Recorder of the County of Riverside, State of California, which this Annexation Map affects.

VICINITY MAP

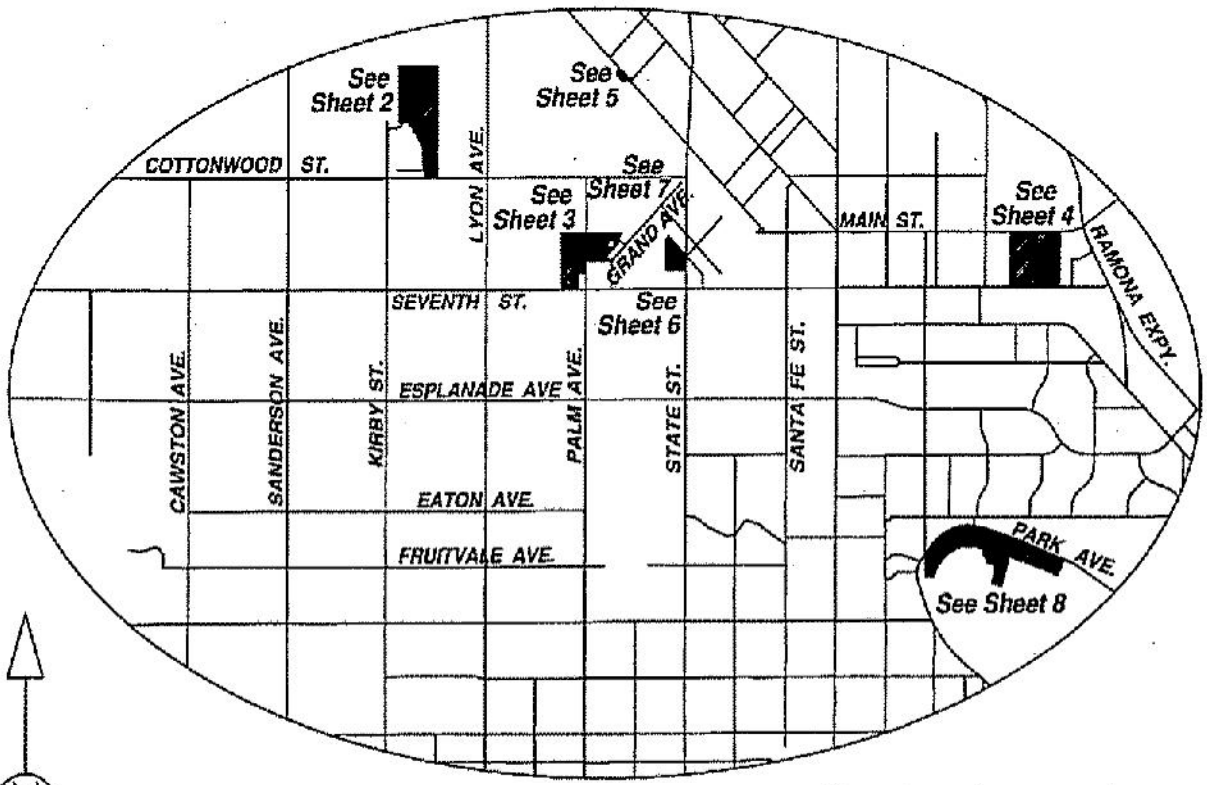

Exempt recording requested per CA Government Code § 6103

Prepared by David Taussig & Associates, Inc.

(1) Filed in the office of the City Clerk of the City of San Jacinto this 8th day of June, 2004.

Dorothy L. Chouinard

Dorothy L. Chouinard, San Jacinto City Clerk

(2) I hereby certify that the within map showing the proposed boundaries of Annexation No. 4 to City of San Jacinto Community Facilities District No. 2003-1, Riverside County, State of California, was approved by the City Council at a regular meeting thereof, held on this 17th day of June, 2004, by its Resolution No. 2548

Dorothy L. Chouinard

Dorothy L. Chouinard, San Jacinto City Clerk

(3) Filed this 29 day of June, 2004, at the hour of 8 o'clock Am, in Book 57 of Maps of Assessment and Community Facilities Districts at page 15-22 and as Instrument No. 2004-0500745 in the office of the County Recorder of Riverside County, State of California.

Gary L. Orso

Assessor-County Clerk-Recorder of Riverside County

By D. Barrett

Deputy

Fee $21.00

Exempt recording requested, per CA Government Code §6103

ANNEXATION MAP NO. 4 TO
CITY OF SAN JACINTO
COMMUNITY FACILITIES DISTRICT NO. 2003-1
COUNTY OF RIVERSIDE
STATE OF CALIFORNIA

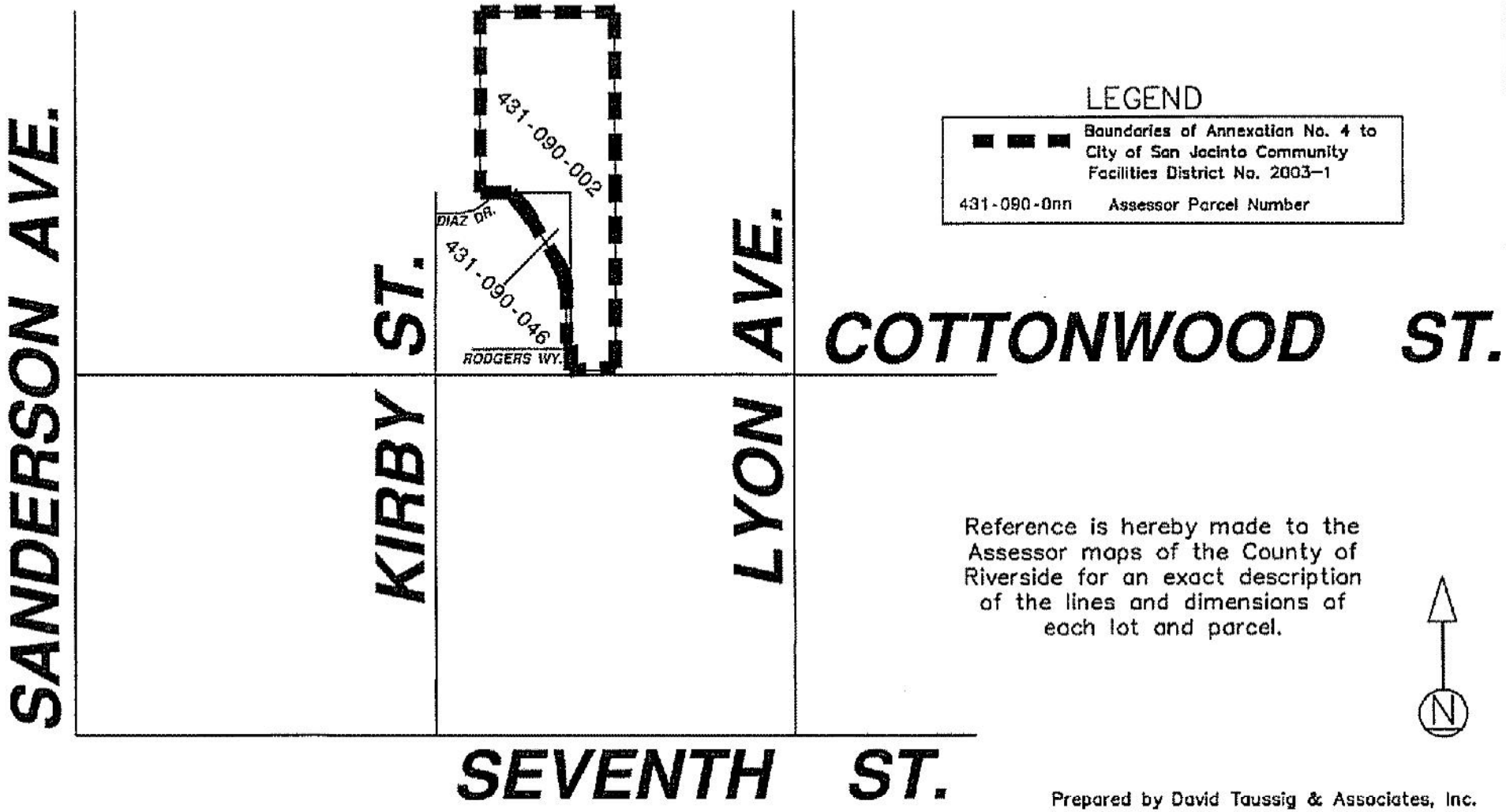

Reference is hereby made to the Assessor maps of the County of Riverside for an exact description of the lines and dimensions of each lot and parcel.

Prepared by David Taussig & Associates, Inc.

SHEET 3 OF 8

ANNEXATION MAP NO. 4 TO
CITY OF SAN JACINTO
COMMUNITY FACILITIES DISTRICT NO. 2003-1
COUNTY OF RIVERSIDE
STATE OF CALIFORNIA

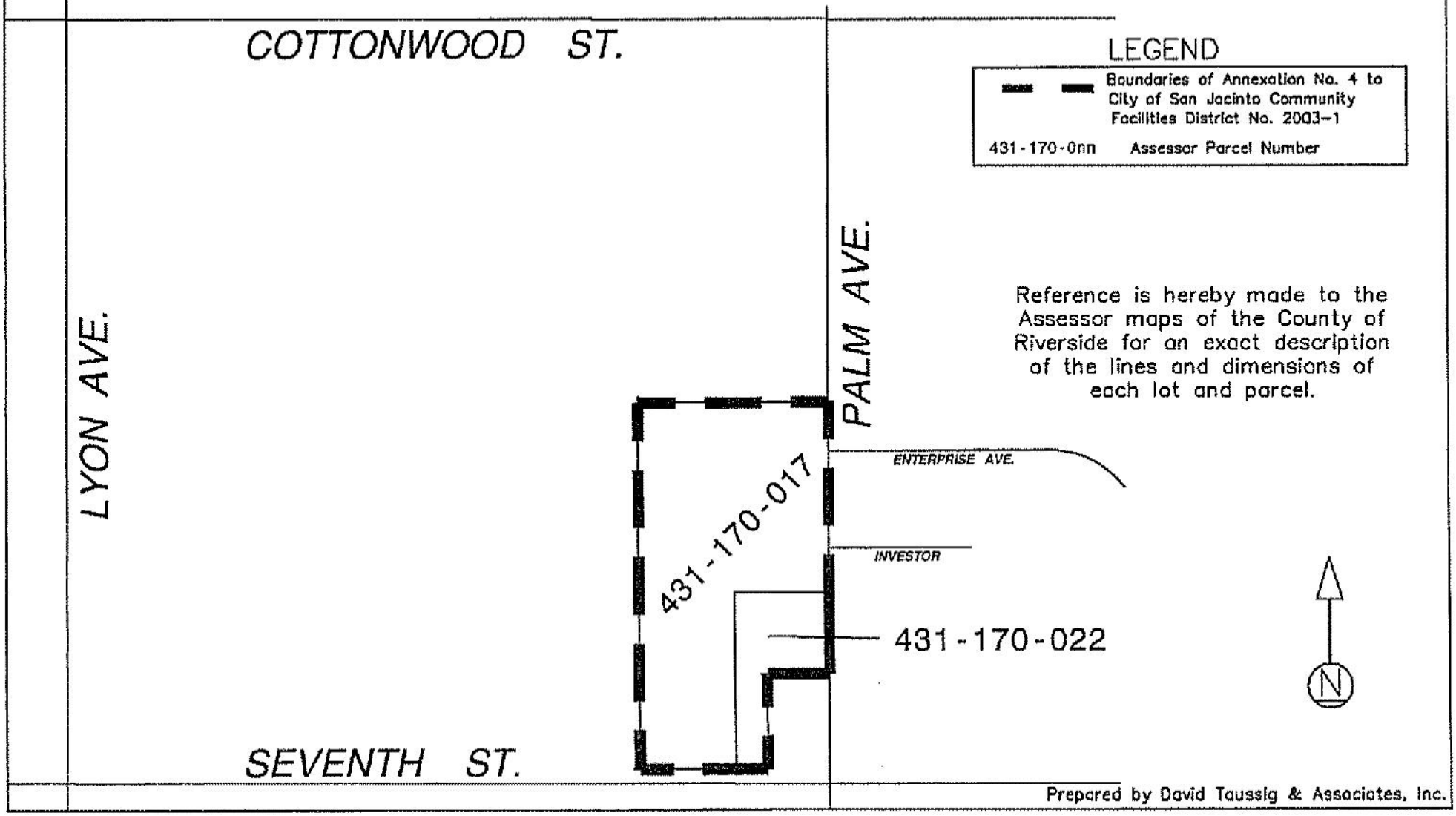

LEGEND

Boundaries of Annexation No. 4 to City of San Jacinto Community Facilities District No. 2003-1

431-170-0nn Assessor Parcel Number

Reference is hereby made to the Assessor maps of the County of Riverside for an exact description of the lines and dimensions of each lot and parcel.

Prepared by David Taussig & Associates, Inc.

SHEET 4 OF 8

ANNEXATION MAP NO. 4 TO
CITY OF SAN JACINTO
COMMUNITY FACILITIES DISTRICT NO. 2003-1
COUNTY OF RIVERSIDE
STATE OF CALIFORNIA

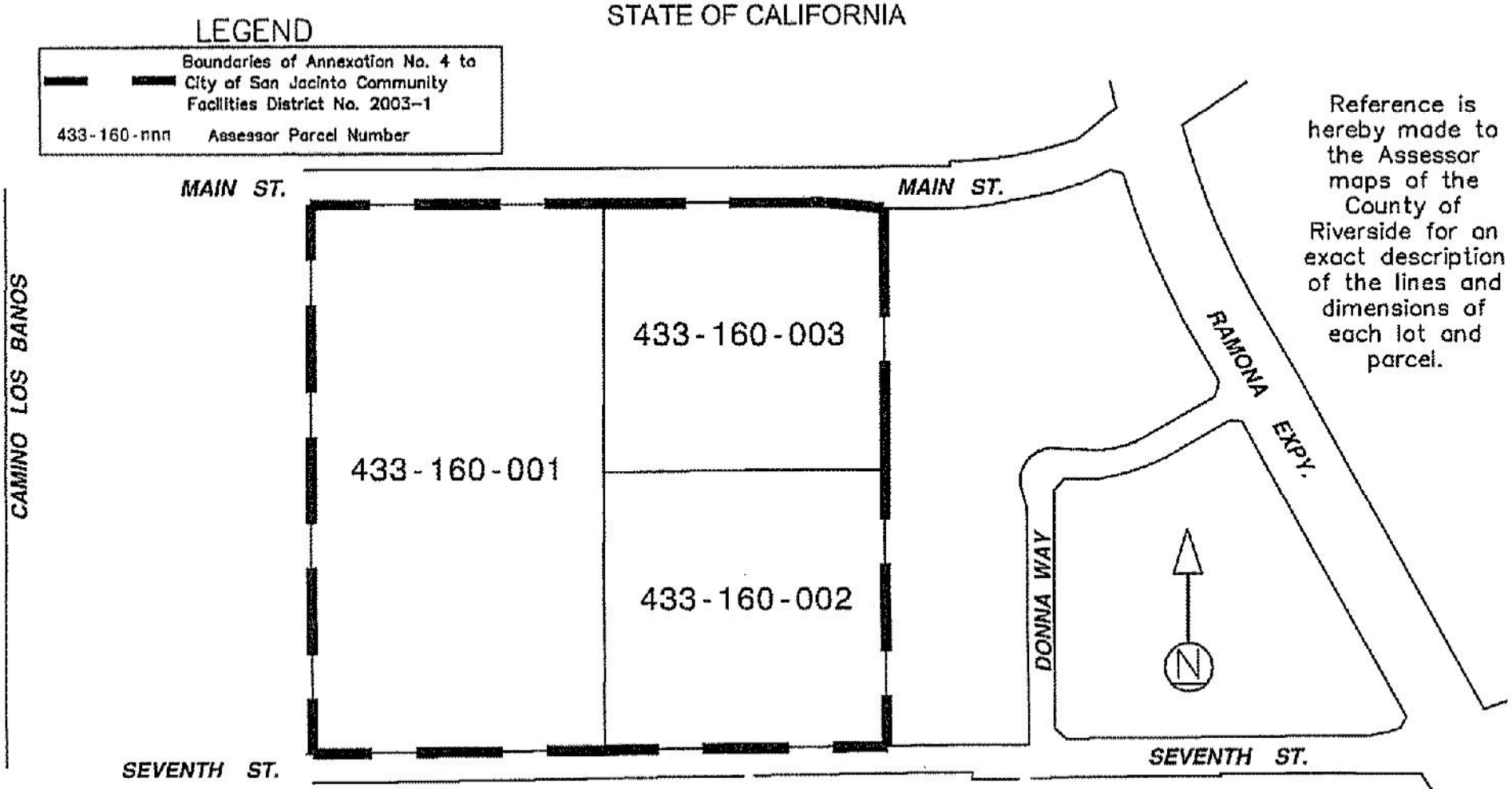

Reference is hereby made to the Assessor maps of the County of Riverside for an exact description of the lines and dimensions of each lot and parcel.

Prepared by David Taussig & Associates, Inc.

SHEET 5 OF 8

ANNEXATION MAP NO. 4 TO
CITY OF SAN JACINTO
COMMUNITY FACILITIES DISTRICT NO. 2003-1
COUNTY OF RIVERSIDE
STATE OF CALIFORNIA

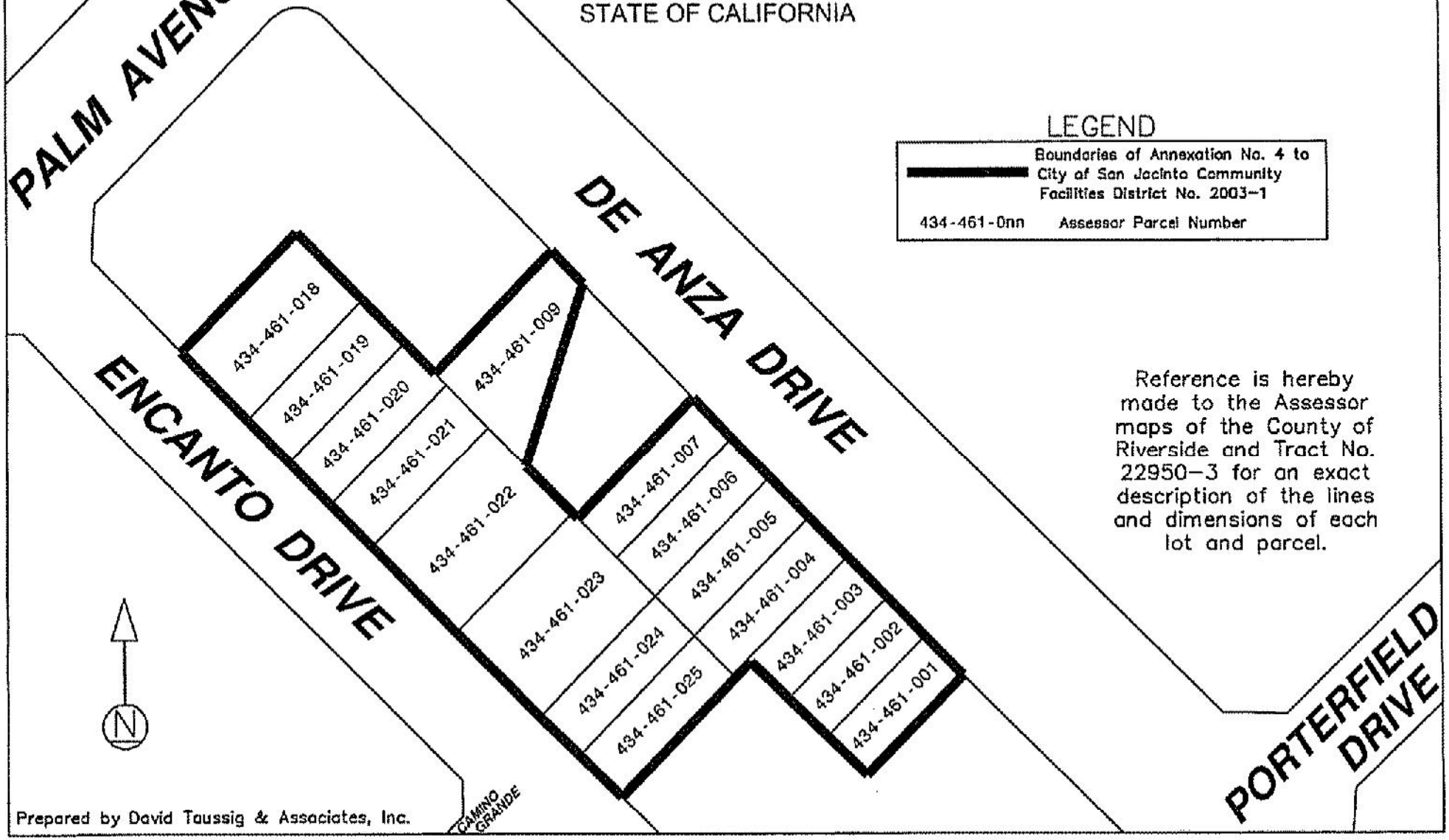

LEGEND

━━━	Boundaries of Annexation No. 4 to City of San Jacinto Community Facilities District No. 2003-1
434-461-0nn	Assessor Parcel Number

Reference is hereby made to the Assessor maps of the County of Riverside and Tract No. 22950-3 for an exact description of the lines and dimensions of each lot and parcel.

Prepared by David Taussig & Associates, Inc.

SHEET 6 OF 8

ANNEXATION MAP NO. 4 TO
CITY OF SAN JACINTO
COMMUNITY FACILITIES DISTRICT NO. 2003-1
COUNTY OF RIVERSIDE
STATE OF CALIFORNIA

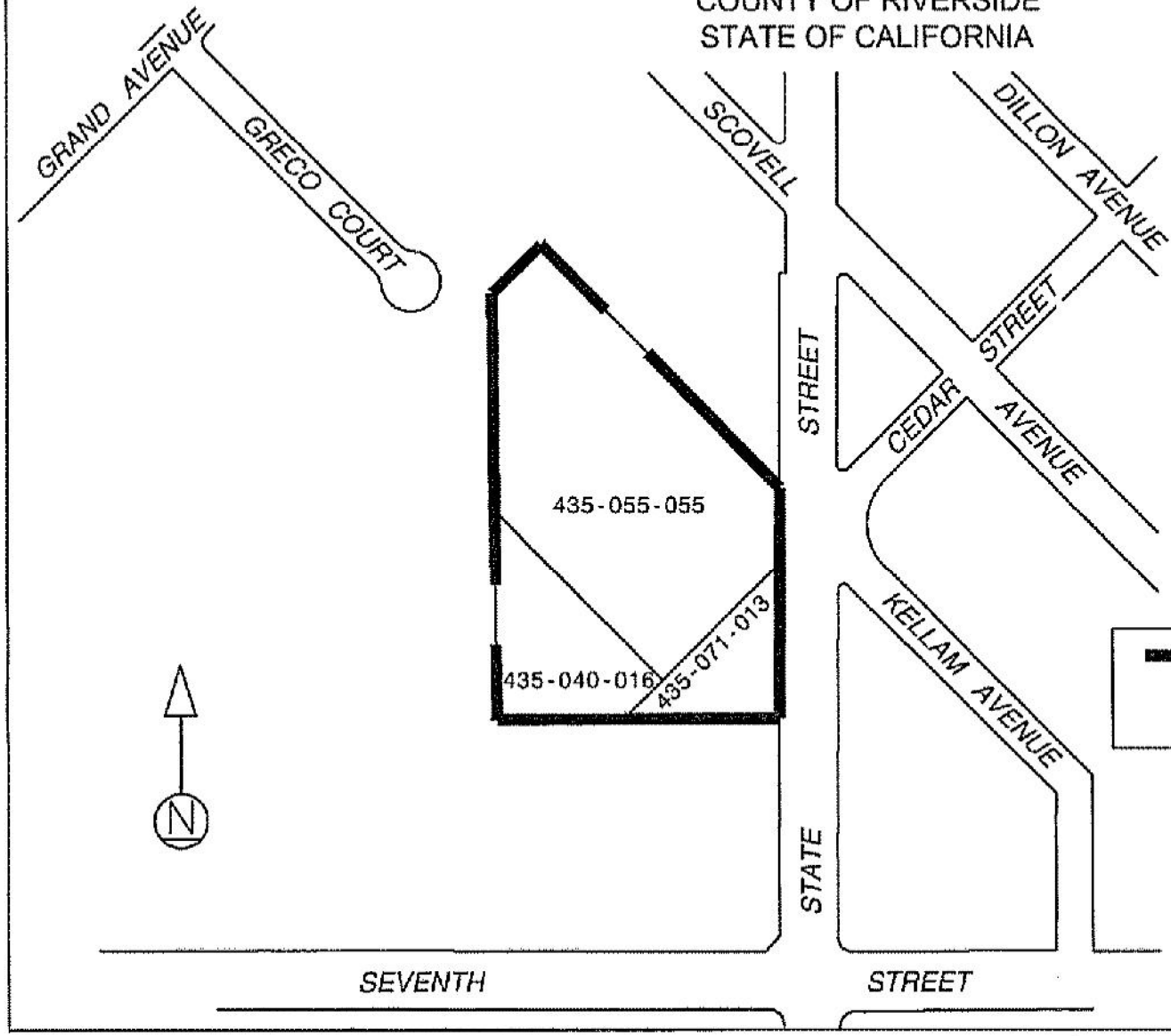

Reference is hereby made to the Assessor maps of the County of Riverside for an exact description of the lines and dimensions of each lot and parcel.

LEGEND

	Boundaries of Annexation No. 4 to City of San Jacinto Community Facilities District No. 2003-1
435-0nn-nnn	Assessor Parcel Number

Prepared by David Taussig & Associates, Inc.

ANNEXATION MAP NO. 4 TO
CITY OF SAN JACINTO
COMMUNITY FACILITIES DISTRICT NO. 2003-1
COUNTY OF RIVERSIDE
STATE OF CALIFORNIA

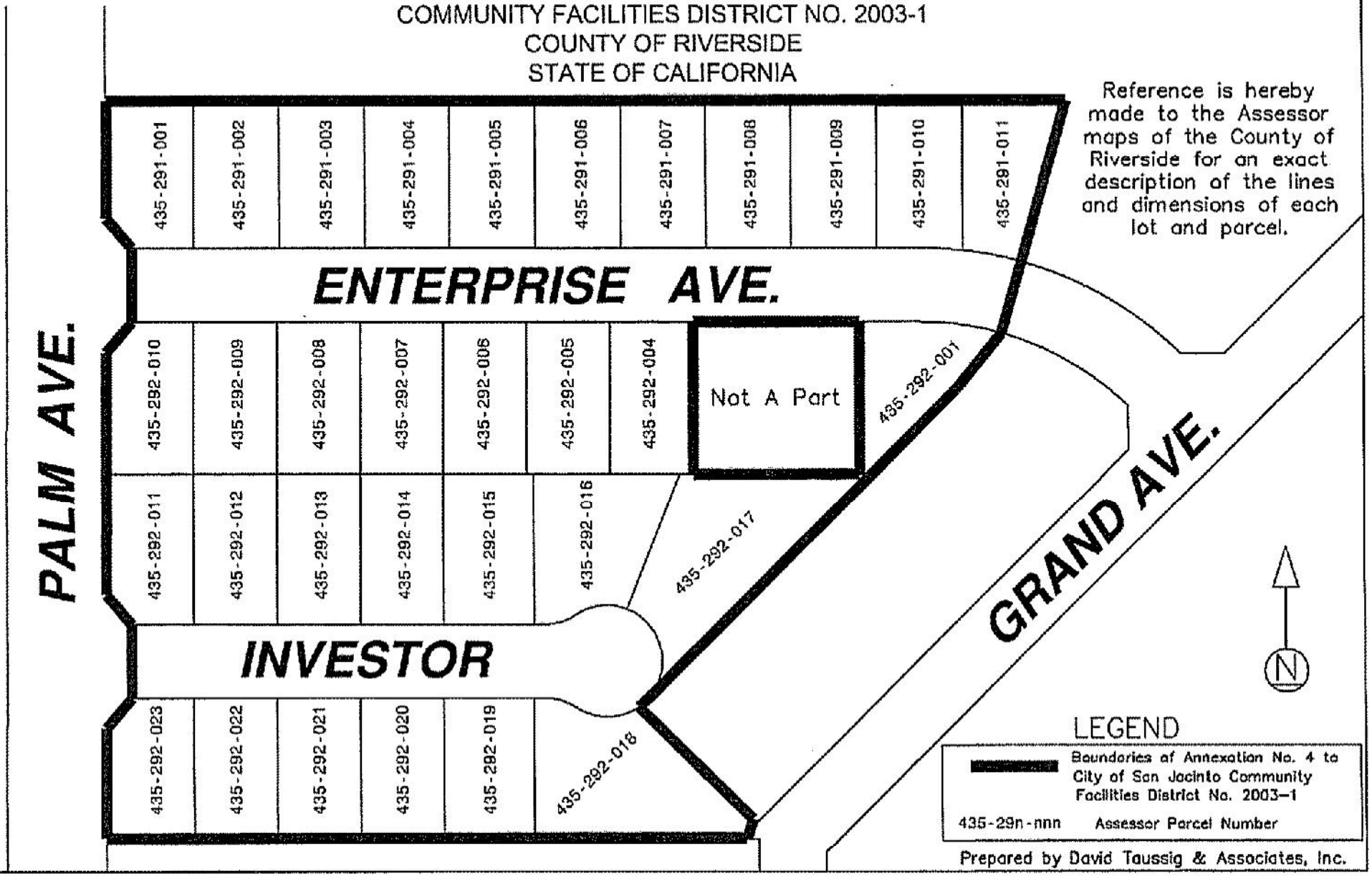

Reference is hereby made to the Assessor maps of the County of Riverside for an exact description of the lines and dimensions of each lot and parcel.

Prepared by David Taussig & Associates, Inc.

SHEET 8 OF 8

ANNEXATION MAP NO. 4 TO
CITY OF SAN JACINTO
COMMUNITY FACILITIES DISTRICT NO. 2003-1
COUNTY OF RIVERSIDE
STATE OF CALIFORNIA

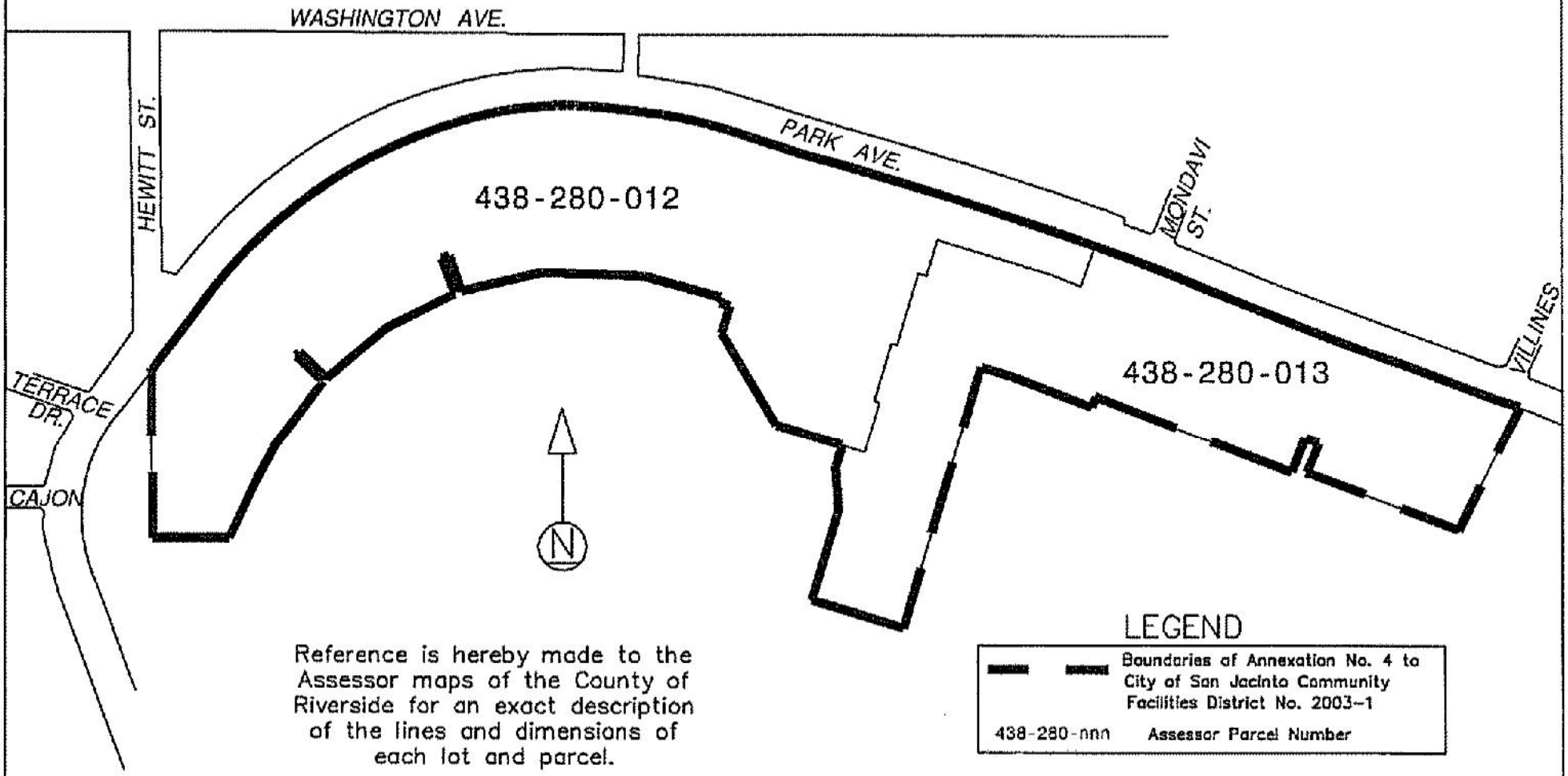

Reference is hereby made to the Assessor maps of the County of Riverside for an exact description of the lines and dimensions of each lot and parcel.

LEGEND

	Boundaries of Annexation No. 4 to City of San Jacinto Community Facilities District No. 2003-1
438-280-nnn	Assessor Parcel Number

Prepared by David Taussig & Associates, Inc.

SHEET 1 OF 3

ANNEXATION MAP NO. 4A TO
CITY OF SAN JACINTO
COMMUNITY FACILITIES DISTRICT NO. 2003-1
COUNTY OF RIVERSIDE
STATE OF CALIFORNIA

Reference is hereby made to that certain map entitled "Amended Boundaries of City of San Jacinto Community Facilities District No. 2003-1, County of Riverside, State of California," filed the 22nd day of December, 2003, at the hour of 8 o'clock a.m. in Book 55 at pages 58-59, and as instrument number 2003-995886 in the office of the County Recorder of the County of Riverside, State of California, which this Annexation Map affects.

VICINITY MAP

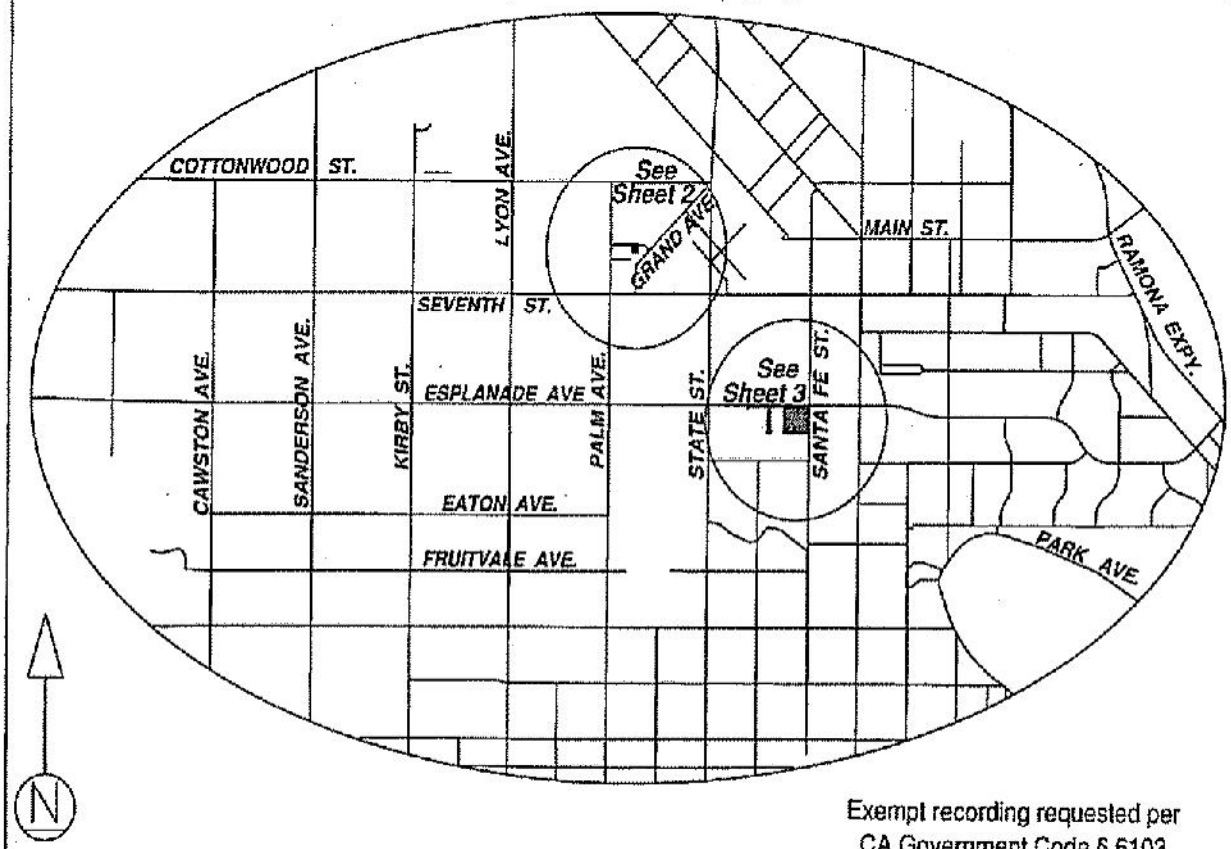

Exempt recording requested per CA Government Code § 6103

Prepared by David Taussig & Associates, Inc.

(1) Filed in the office of the City Clerk of the City of San Jacinto this 22nd day of June, 2004.

Dorothy L. Chouinard
Dorothy L. Chouinard, San Jacinto City Clerk

(2) I hereby certify that the within map showing the proposed boundaries of Annexation No. 4A to City of San Jacinto Community Facilities District No. 2003-1, Riverside County, State of California, was approved by the City Council at a regular meeting thereof, held on this 1st day of July, 2004, by its Resolution No. 2556

Dorothy L. Chouinard
Dorothy L. Chouinard, San Jacinto City Clerk

(3) Filed this 14th day of July, 2004, at the hour of 8 o'clock A m, in Book 57 of Maps of Assessment and Community Facilities Districts at page 30-32 and as Instrument No. 2004-0545998 in the office of the County Recorder of Riverside County, State of California.

Gary L. Orso
Assessor-County Clerk-Recorder of Riverside County
By M Garcia
Deputy

Fee $11.00

Exempt recording requested, per CA Government Code §6103

SHEET 2 OF 3

ANNEXATION MAP NO. 4A TO
CITY OF SAN JACINTO
COMMUNITY FACILITIES DISTRICT NO. 2003-1
COUNTY OF RIVERSIDE
STATE OF CALIFORNIA

Reference is hereby made to the Assessor maps of the County of Riverside for an exact description of the lines and dimensions of each lot and parcel.

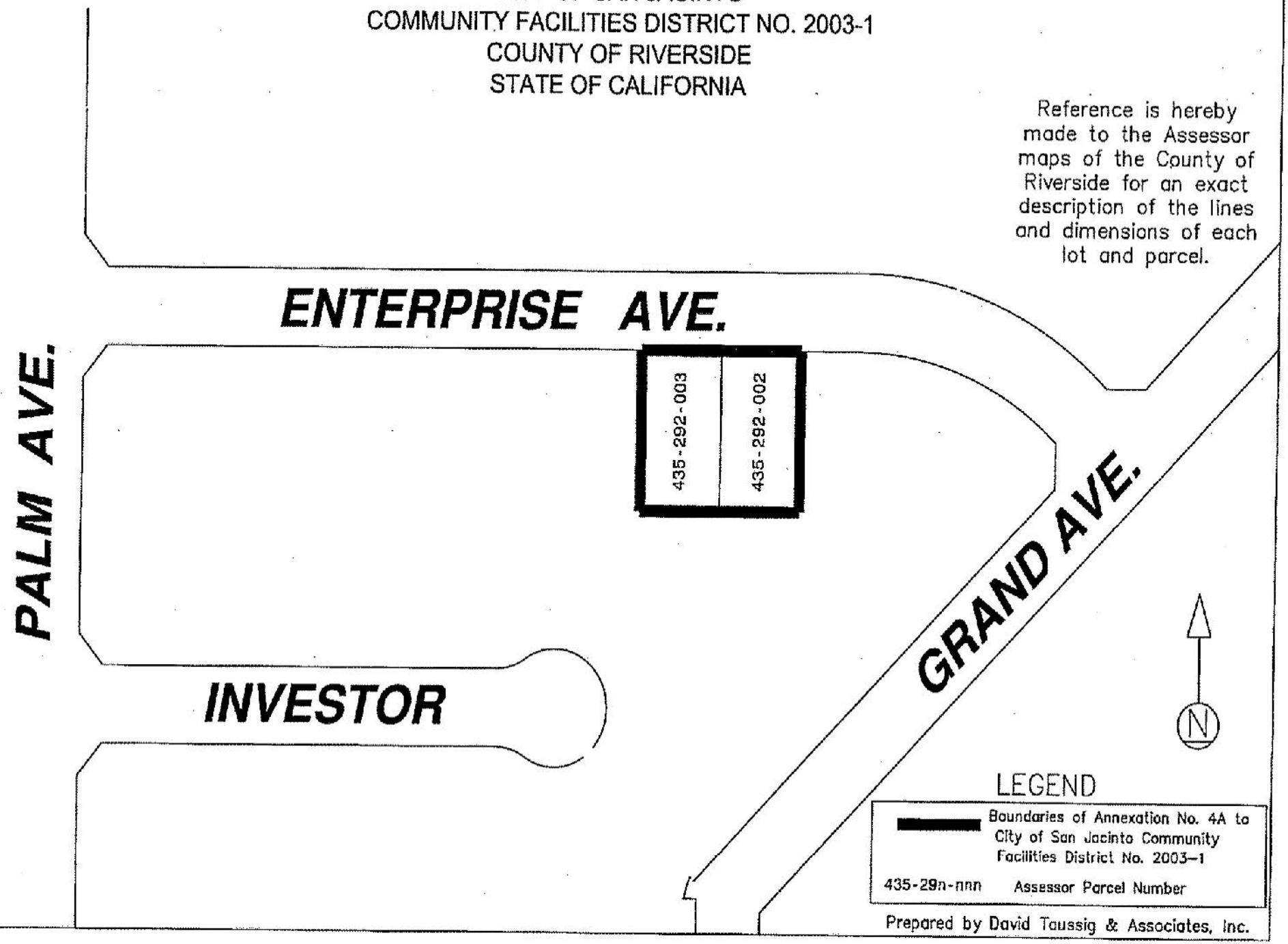

Prepared by David Taussig & Associates, Inc.

SHEET 3 OF 3

ANNEXATION MAP NO. 4A TO
CITY OF SAN JACINTO
COMMUNITY FACILITIES DISTRICT NO. 2003-1
COUNTY OF RIVERSIDE
STATE OF CALIFORNIA

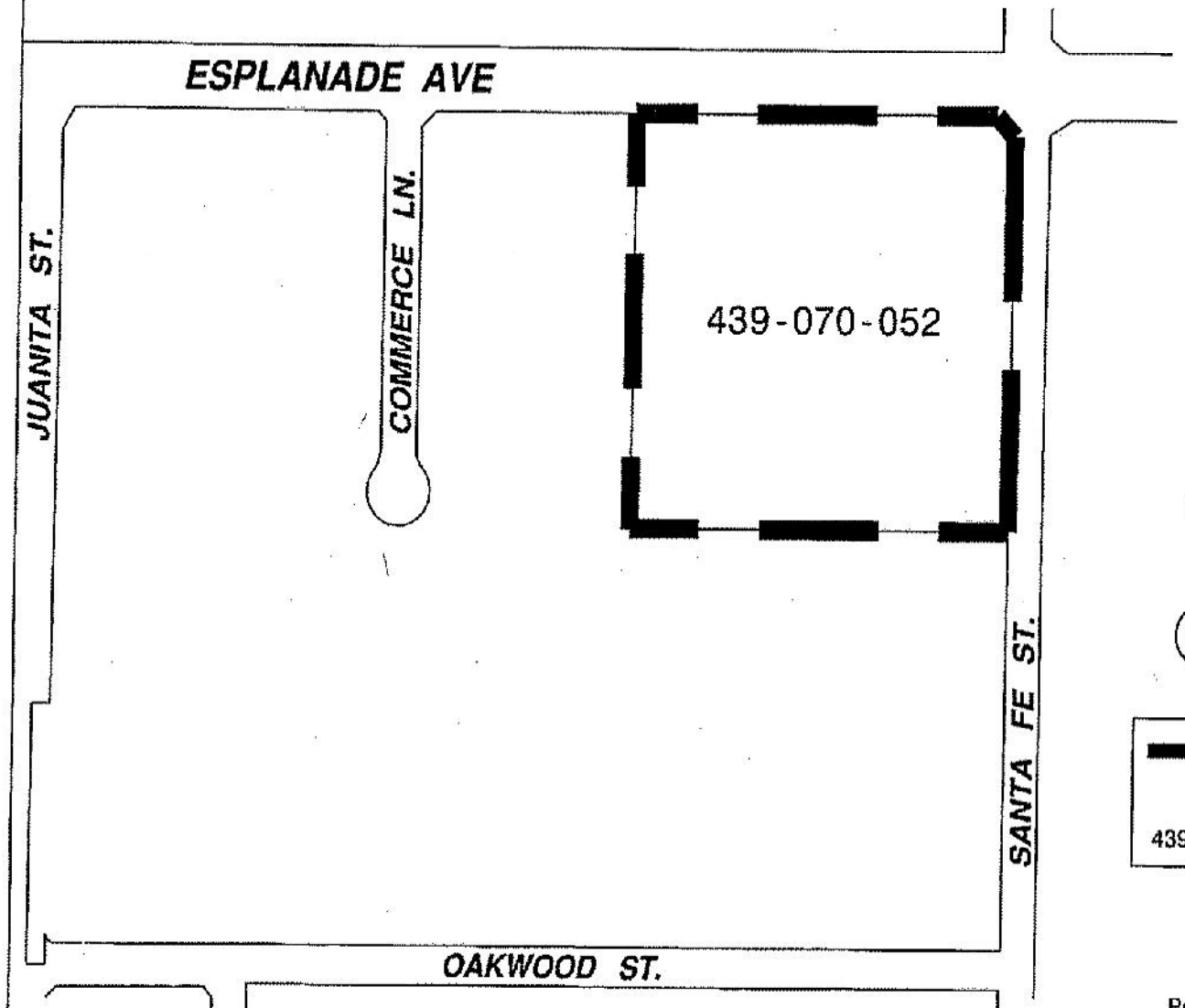

Reference is hereby made to the Assessor maps of the County of Riverside for an exact description of the lines and dimensions of each lot and parcel.

N

LEGEND

Boundaries of Annexation No. 4A to City of San Jacinto Community Facilities District No. 2003-1

439-070-052 Assessor Parcel Number

Prepared by David Taussig & Associates, Inc.

SHEET 1 OF 2

ANNEXATION MAP NO. 4B TO
CITY OF SAN JACINTO
COMMUNITY FACILITIES DISTRICT NO. 2003-1
COUNTY OF RIVERSIDE
STATE OF CALIFORNIA

Reference is hereby made to that certain map entitled "Amended Boundaries of City of San Jacinto Community Facilities District No. 2003-1, County of Riverside, State of California," filed the 22nd day of December, 2003, at the hour of 8 o'clock a.m. in Book 55 at pages 58-59, and as instrument number 2003-995886 in the office of the County Recorder of the County of Riverside, State of California, which this Annexation Map affects.

VICINITY MAP

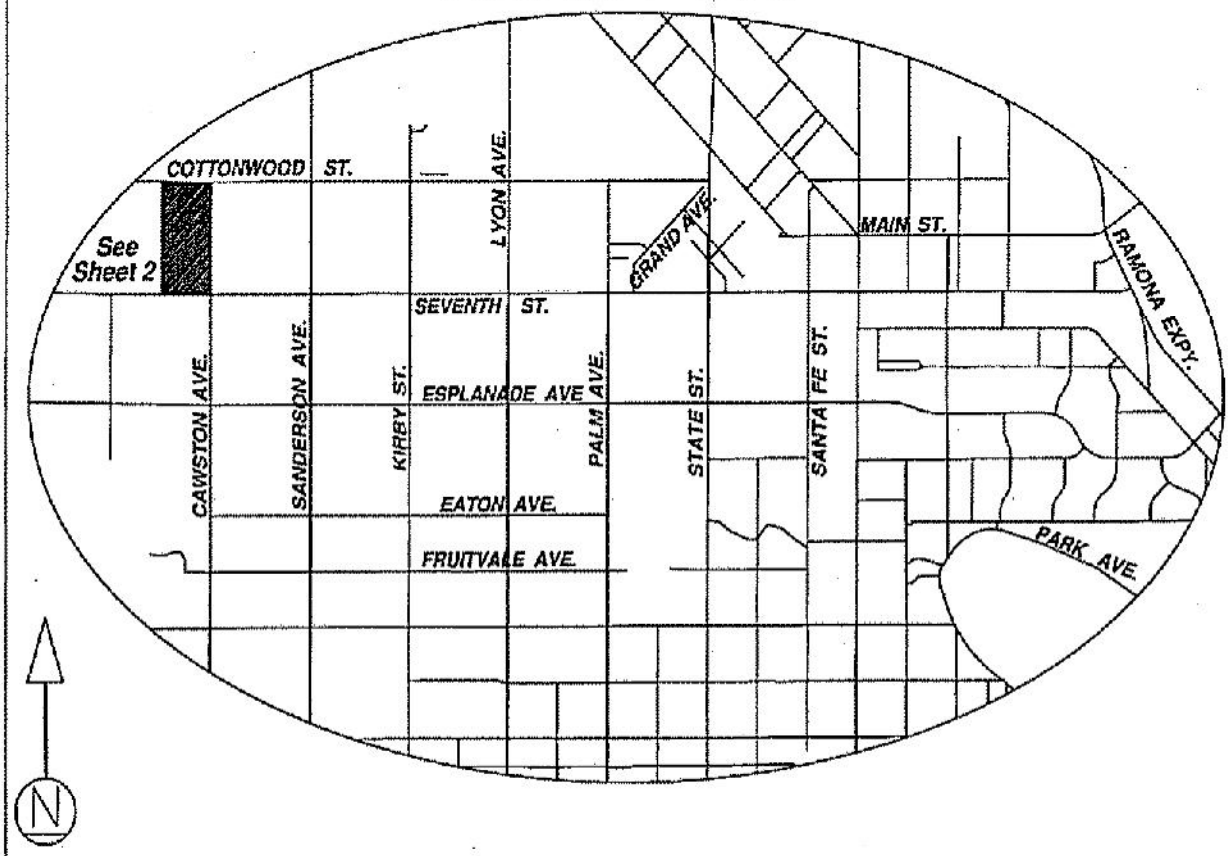

Prepared by David Taussig & Associates, Inc.

(1) Filed in the office of the City Clerk of the City of San Jacinto this 6th day of July, 2004.

Dorothy L. Chouinard

Dorothy L. Chouinard, San Jacinto City Clerk

(2) I hereby certify that the within map showing the proposed boundaries of Annexation No. 4B to City of San Jacinto Community Facilities District No. 2003-1, Riverside County, State of California, was approved by the City Council at a regular meeting thereof, held on this 15th day of July, 2004, by its Resolution No. 2559

Dorothy L. Chouinard

Dorothy L. Chouinard, San Jacinto City Clerk

(3) Filed this 30 day of July, 2004, at the hour of 8:00 o'clock a.m, in Book 57 of Maps of Assessment and Community Facilities Districts at page 64-65 and as Instrument No. 2004-0594128 in the office of the County Recorder of Riverside County, State of California.

Gary L. Orso
Assessor-County Clerk-Recorder of Riverside County

By Sonia R. Blaser
Deputy

Fee $9-

Exempt recording requested,
per CA Government Code §6103

SHEET 2 OF 2

ANNEXATION MAP NO. 4B TO
CITY OF SAN JACINTO
COMMUNITY FACILITIES DISTRICT NO. 2003-1
COUNTY OF RIVERSIDE
STATE OF CALIFORNIA

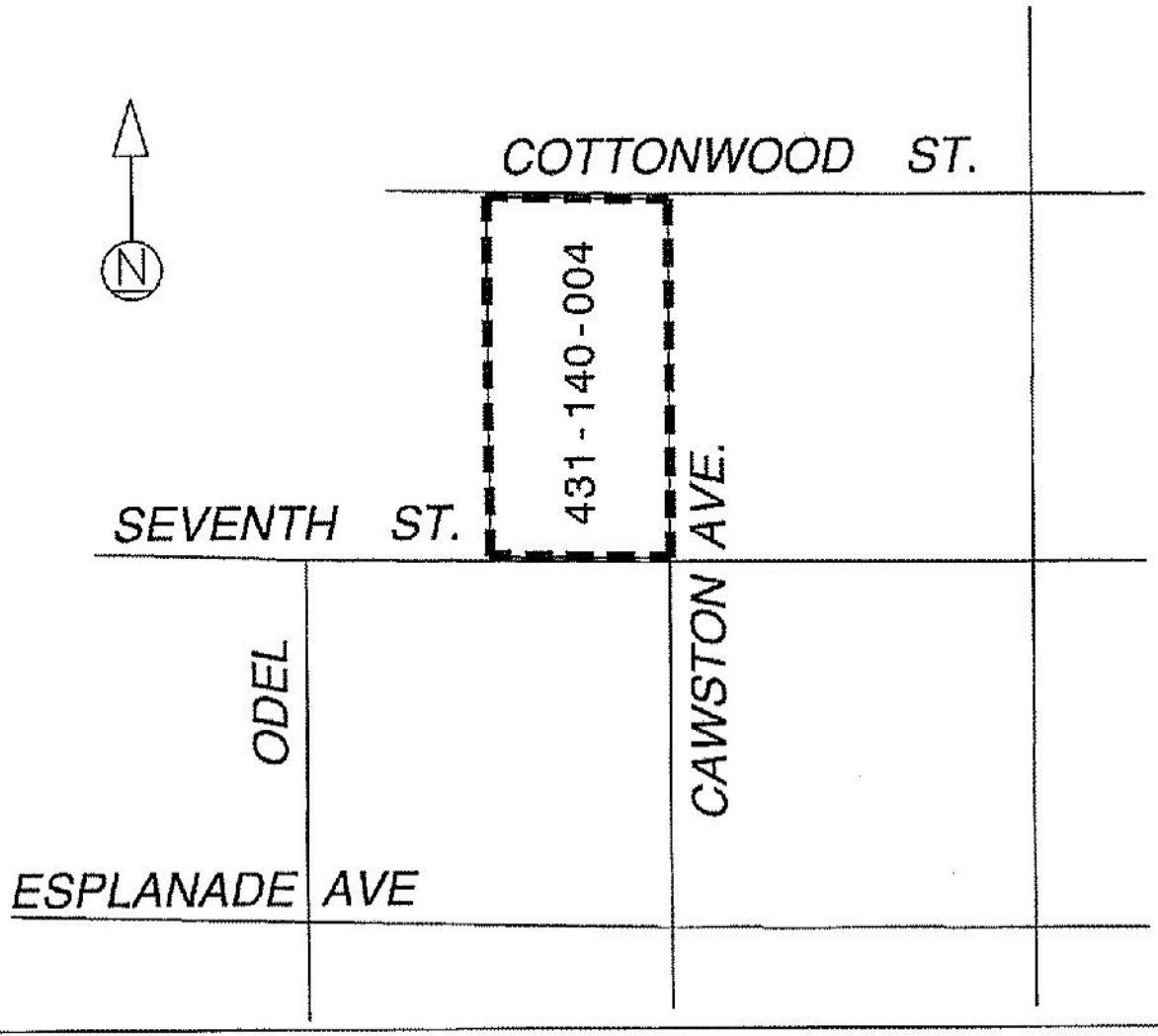

LEGEND

— — —	Boundaries of Annexation No. 4B to City of San Jacinto Community Facilities District No. 2003--1
431-140-004	Assessor Parcel Number

Reference is hereby made to the Assessor maps of the County of Riverside for an exact description of the lines and dimensions of each lot and parcel.

Prepared by David Taussig & Associates, Inc.

Exhibit C

List of Properties to be Annexed

APN(S)	Name of Landowners
431-140-004	Western Pacific Housing, Inc., a Delaware corporation

SHEET 1 OF 3

ANNEXATION MAP NO. 5 TO
CITY OF SAN JACINTO
COMMUNITY FACILITIES DISTRICT NO. 2003-1
COUNTY OF RIVERSIDE
STATE OF CALIFORNIA

Reference is hereby made to that certain map entitled "Amended Boundaries of City of San Jacinto Community Facilities District No. 2003-1, County of Riverside, State of California," filed the 22nd day of December, 2003, at the hour of 8 o'clock a.m. in Book 55 at pages 58-59, and as instrument number 2003-995886 in the office of the County Recorder of the County of Riverside, State of California, which this Annexation Map affects.

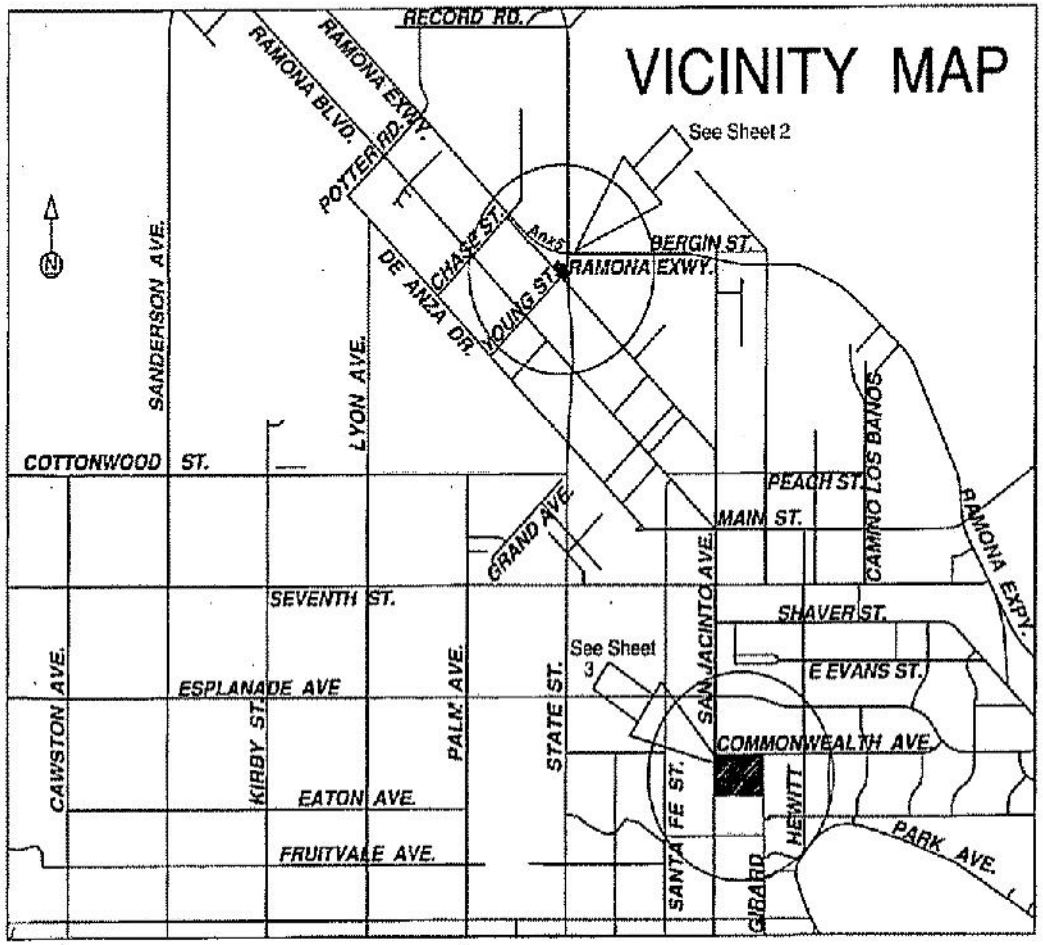

Prepared by David Taussig & Associates, Inc.

(1) Filed in the office of the City Clerk of the City of San Jacinto this 6th day of July, 2004.

Dorothy L. Chouinard
Dorothy L. Chouinard, San Jacinto City Clerk

(2) I hereby certify that the within map showing the proposed boundaries of Annexation No. 5 to City of San Jacinto Community Facilities District No. 2003-1, Riverside County, State of California, was approved by the City Council at a regular meeting thereof, held on this 15th day of July, 2004, by its Resolution No. 2560

Dorothy L. Chouinard
Dorothy L. Chouinard, San Jacinto City Clerk

(3) Filed this 30 day of July, 2004, at the hour of 8:00 o'clock A m, in Book 57 of Maps of Assessment and Community Facilities Districts at page 66-68 and as Instrument No. 2004-0594577 in the office of the County Recorder of Riverside County, State of California.

Gary L. Orso
Assessor-County Clerk-Recorder of Riverside County

By Sonia R. Belaver
Deputy

Fee $11

Exempt recording requested,
per CA Government Code §6103

SHEET 2 OF 3

ANNEXATION MAP NO. 5 TO
CITY OF SAN JACINTO
COMMUNITY FACILITIES DISTRICT NO. 2003-1
COUNTY OF RIVERSIDE
STATE OF CALIFORNIA

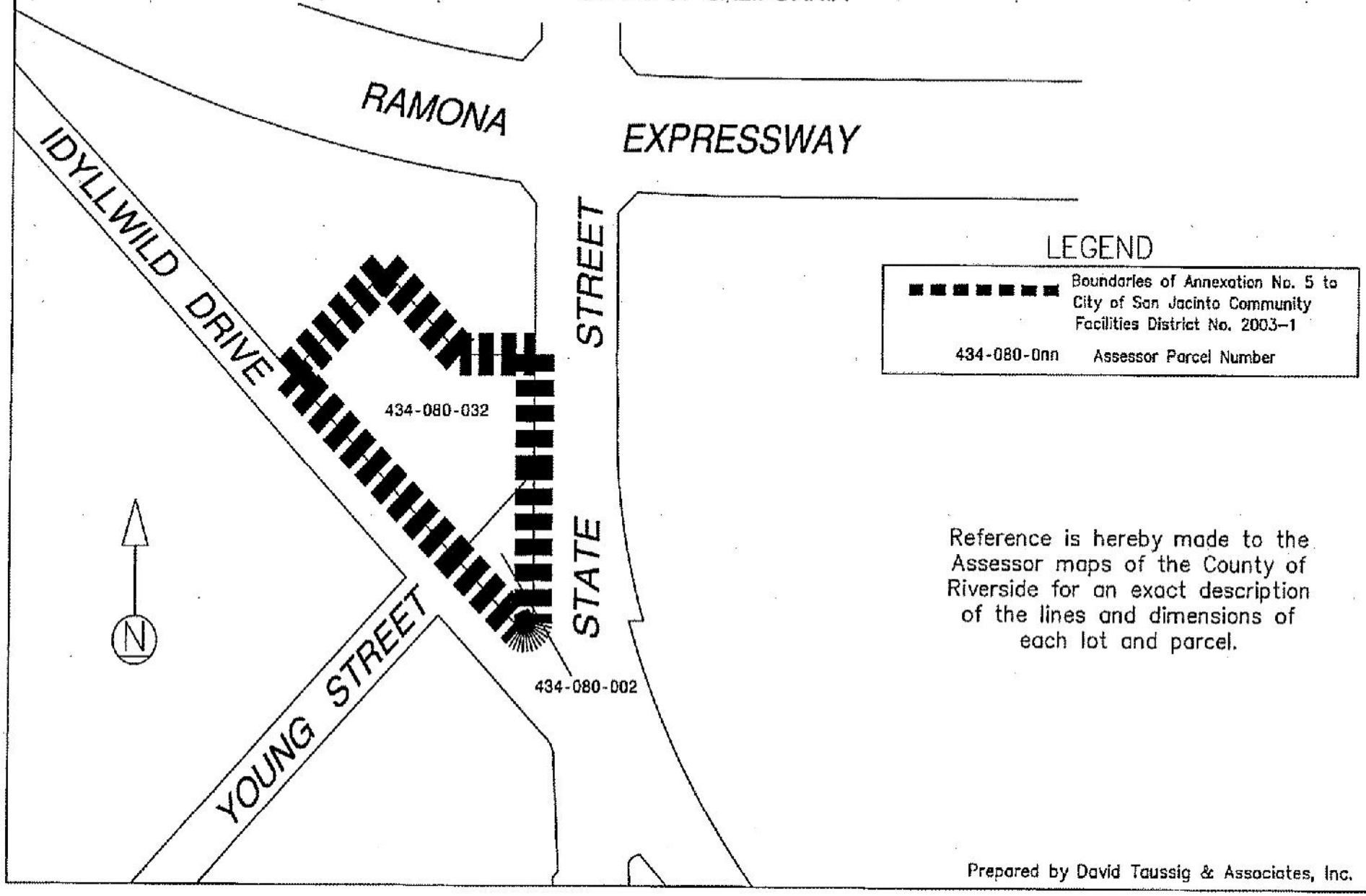

Reference is hereby made to the Assessor maps of the County of Riverside for an exact description of the lines and dimensions of each lot and parcel.

Prepared by David Taussig & Associates, Inc.

SHEET 3 OF 3

ANNEXATION MAP NO. 5 TO
CITY OF SAN JACINTO
COMMUNITY FACILITIES DISTRICT NO. 2003-1
COUNTY OF RIVERSIDE
STATE OF CALIFORNIA

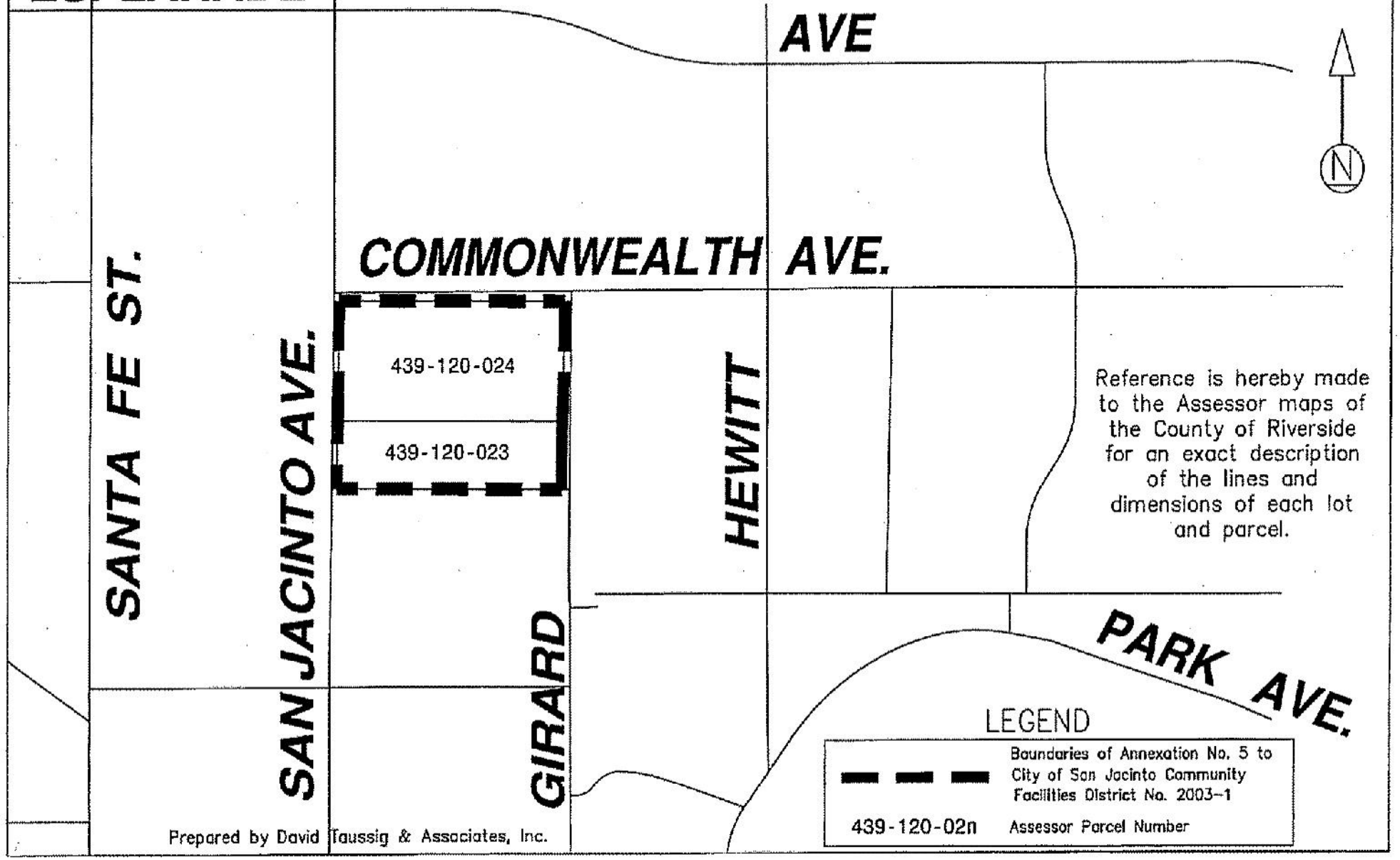

Prepared by David Taussig & Associates, Inc.

Exhibit C

List of Properties to be Annexed

Annexation Map No. 5 Sheet Number	Assessor Parcel Number(s)	Project Name	Land Owner/Developer
Sheet 2 of 3	434-080-002	Java Express	Anza Village Market, Inc.
	434-080-032	Dairy Queen	Hemet Land Management Inc.
Sheet 3 of 3	439-120-023	Wal-Mart	Peter A., Steven Patti, Ann Marie Harroun
	439-120-024		

CITY 58/7

SHEET 1 OF 2

ANNEXATION MAP NO. 6A TO
CITY OF SAN JACINTO
COMMUNITY FACILITIES DISTRICT NO. 2003-1
COUNTY OF RIVERSIDE
STATE OF CALIFORNIA

Reference is hereby made to that certain map entitled "Amended Boundaries of City of San Jacinto Community Facilities District No. 2003-1, County of Riverside, State of California," filed the 22nd day of December, 2003, at the hour of 8 o'clock a.m. in Book 55 at pages 58-59, and as instrument number 2003-995886 in the office of the County Recorder of the County of Riverside, State of California, which this Annexation Map affects.

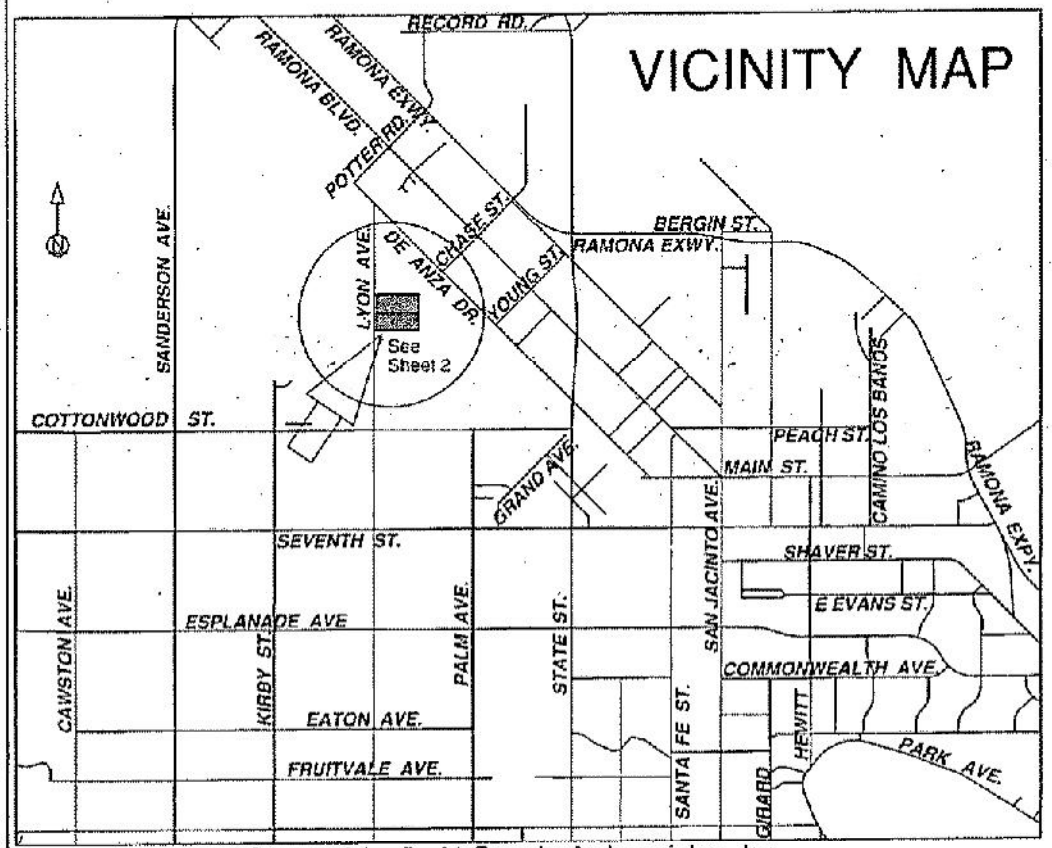

Prepared by David Toussig & Associates, Inc.

(1) Filed in the office of the City Clerk of the City of San Jacinto this 27th day of August, 2004.

Dorothy L. Chouinard
Dorothy L. Chouinard, San Jacinto City Clerk

(2) I hereby certify that the within map showing the proposed boundaries of Annexation No. 6A to City of San Jacinto Community Facilities District No. 2003-1, Riverside County, State of California, was approved by the City Council at a regular meeting thereof, held on this 2nd day of September, 2004, by its Resolution No. 2584.

Dorothy L. Chouinard
Dorothy L. Chouinard, San Jacinto City Clerk

(3) Filed this 15th day of SEPTEMBER, 2004, at the hour of 8 o'clock A.m, in Book 58 of Maps of Assessment and Community Facilities Districts at page 74-75 and as Instrument No. 2004-0733234 in the office of the County Recorder of Riverside County, State of California.

Gary L. Orso
Assessor-County Clerk-Recorder of Riverside County

By A. Khier
Deputy

Fee $9.—

Exempt recording requested, per CA Government Code §6103

CITY 58/7

SHEET 2 OF 2

ANNEXATION MAP NO. 6A TO
CITY OF SAN JACINTO
COMMUNITY FACILITIES DISTRICT NO. 2003-1
COUNTY OF RIVERSIDE
STATE OF CALIFORNIA

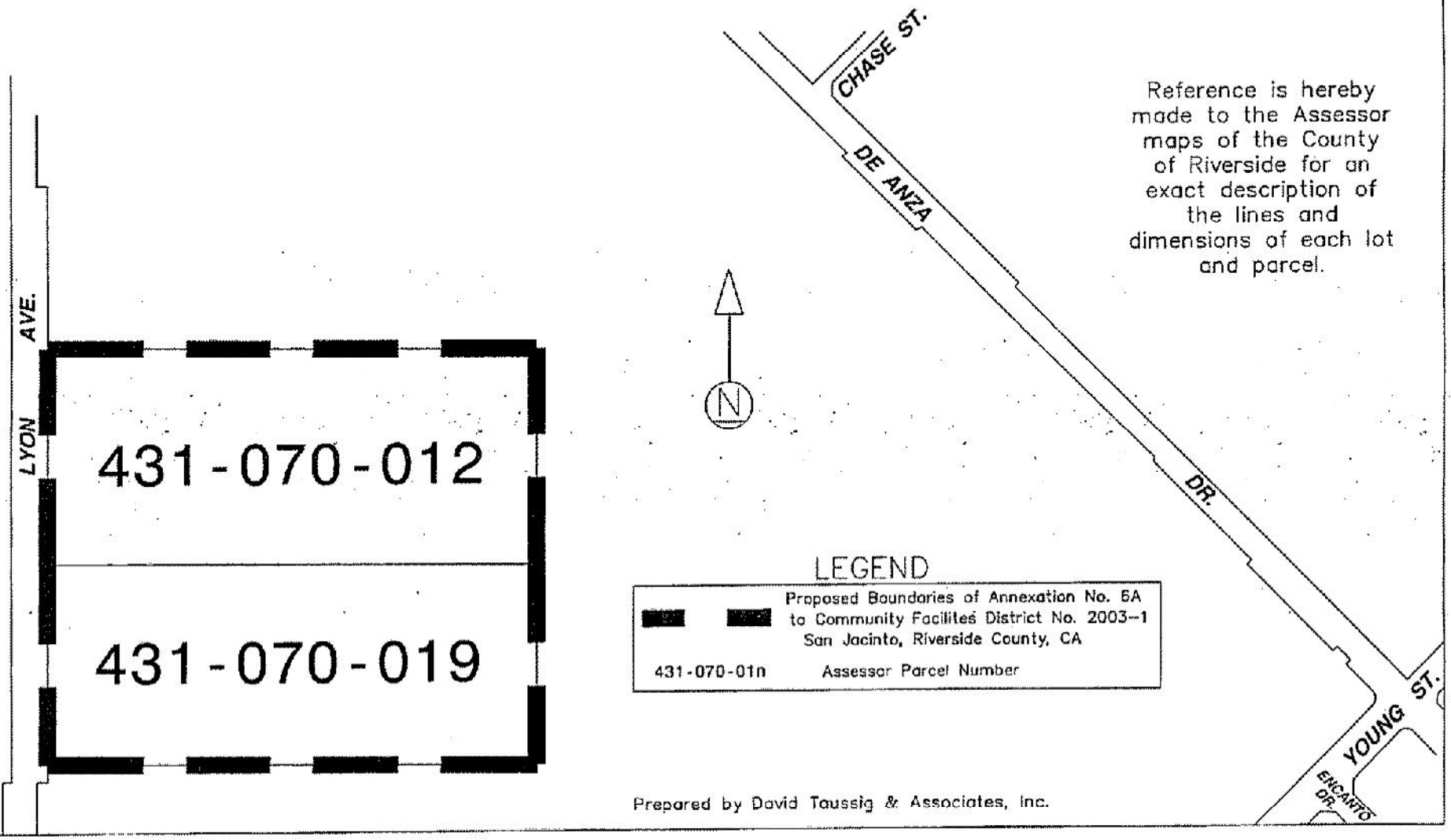

Reference is hereby made to the Assessor maps of the County of Riverside for an exact description of the lines and dimensions of each lot and parcel.

Prepared by David Taussig & Associates, Inc.

SHEET 1 OF 2

ANNEXATION MAP NO. 6B TO CITY OF SAN JACINTO COMMUNITY FACILITIES DISTRICT NO. 2003-1 COUNTY OF RIVERSIDE STATE OF CALIFORNIA

Reference is hereby made to that certain map entitled "Amended Boundaries of City of San Jacinto Community Facilities District No. 2003-1, County of Riverside, State of California," filed the 22nd day of December, 2003, at the hour of 8 o'clock a.m. in Book 55 at pages 58-59, and as instrument number 2003-995886 in the office of the County Recorder of the County of Riverside, State of California, which this Annexation Map affects.

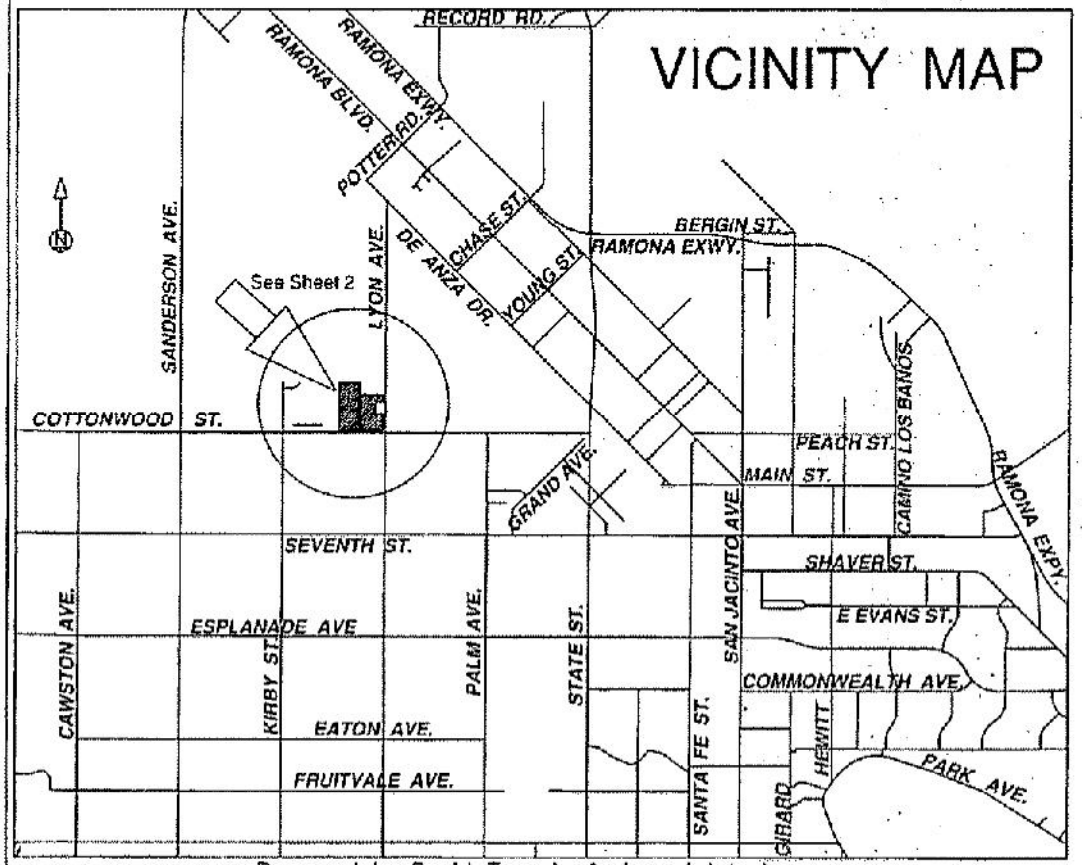

Prepared by David Taussig & Associates, Inc.

(1) Filed in the office of the City Clerk of the City of San Jacinto this 11th day of August, 2004.

Dorothy L. Chouinard
Dorothy L. Chouinard, San Jacinto City Clerk

(2) I hereby certify that the within map showing the proposed boundaries of Annexation No. 6B to City of San Jacinto Community Facilities District No. 2003-1, Riverside County, State of California, was approved by the City Council at a regular meeting thereof, held on this 19th day of August, 2004, by its Resolution No. 2579.

Dorothy L. Chouinard
Dorothy L. Chouinard, San Jacinto City Clerk

(3) Filed this 2nd day of September, 2004, at the hour of 8 o'clock a.m, in Book 58 of Maps of Assessment and Community Facilities Districts at page 52-53 and as Instrument No. 2004-0698923 in the office of the County Recorder of Riverside County, State of California.

Gary L. Orso
Assessor-County Clerk-Recorder of Riverside County

By L. Khier
Deputy

Fee $9.-

Exempt recording requested, per CA Government Code §6103

SHEET 2 OF 2

ANNEXATION MAP NO. 6B TO CITY OF SAN JACINTO COMMUNITY FACILITIES DISTRICT NO. 2003-1 COUNTY OF RIVERSIDE STATE OF CALIFORNIA

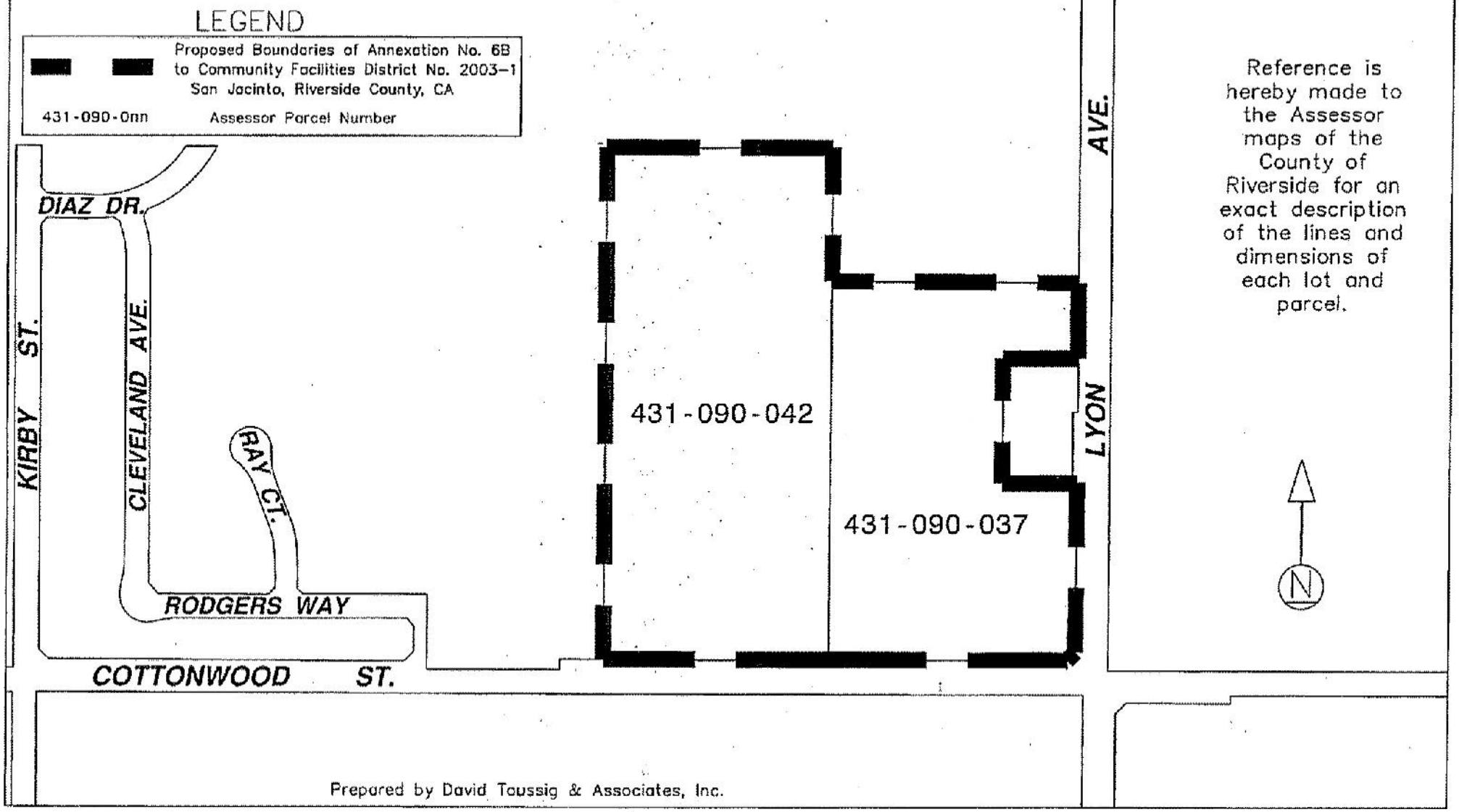

Reference is hereby made to the Assessor maps of the County of Riverside for an exact description of the lines and dimensions of each lot and parcel.

Prepared by David Taussig & Associates, Inc.

CITY 58/61

SHEET 1 OF 2

ANNEXATION MAP NO. 6C TO
CITY OF SAN JACINTO
COMMUNITY FACILITIES DISTRICT NO. 2003-1
COUNTY OF RIVERSIDE
STATE OF CALIFORNIA

Reference is hereby made to that certain map entitled "Amended Boundaries of City of San Jacinto Community Facilities District No. 2003-1, County of Riverside, State of California," filed the 22nd day of December, 2003, at the hour of 8 o'clock a.m. in Book 55 at pages 58-59, and as instrument number 2003-995886 in the office of the County Recorder of the County of Riverside, State of California, which this Annexation Map affects.

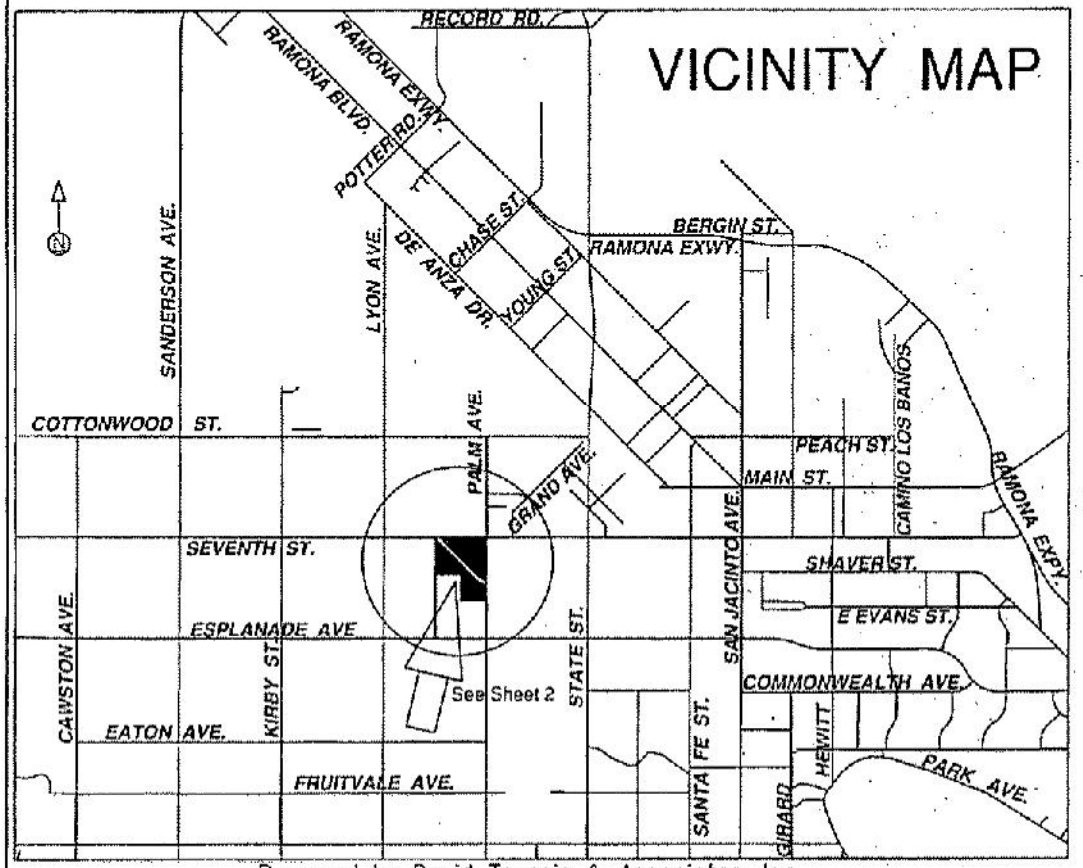

Prepared by David Taussig & Associates, Inc.

(1) Filed in the office of the City Clerk of the City of San Jacinto this 11th day of August, 2004.

Dorothy L. Chouinard
Dorothy L. Chouinard, San Jacinto City Clerk

(2) I hereby certify that the within map showing the proposed boundaries of Annexation No. 6C to City of San Jacinto Community Facilities District No. 2003-1, Riverside County, State of California, was approved by the City Council at a regular meeting thereof, held on this 19th day of August, 2004, by its Resolution No. 2580.

Dorothy L. Chouinard
Dorothy L. Chouinard, San Jacinto City Clerk

(3) Filed this 3rd day of September, 2004, at the hour of 8 o'clock a.m, in Book 58 of Maps of Assessment and Community Facilities Districts at page 60-61 and as Instrument No. 2004-0701524 in the office of the County Recorder of Riverside County, State of California.

Gary L. Orso
Assessor-County Clerk-Recorder of Riverside County

By _____
Deputy

Fee $9.-

Exempt recording requested, per CA Government Code §6103

CITY 59/61

SHEET 2 OF 2

ANNEXATION MAP NO. 6C TO CITY OF SAN JACINTO COMMUNITY FACILITIES DISTRICT NO. 2003-1 COUNTY OF RIVERSIDE STATE OF CALIFORNIA

Reference is hereby made to Tract Nos. 22665 and 22665-1 and the Assessor maps of the County of Riverside for an exact description of the lines and dimensions of each lot and parcel.

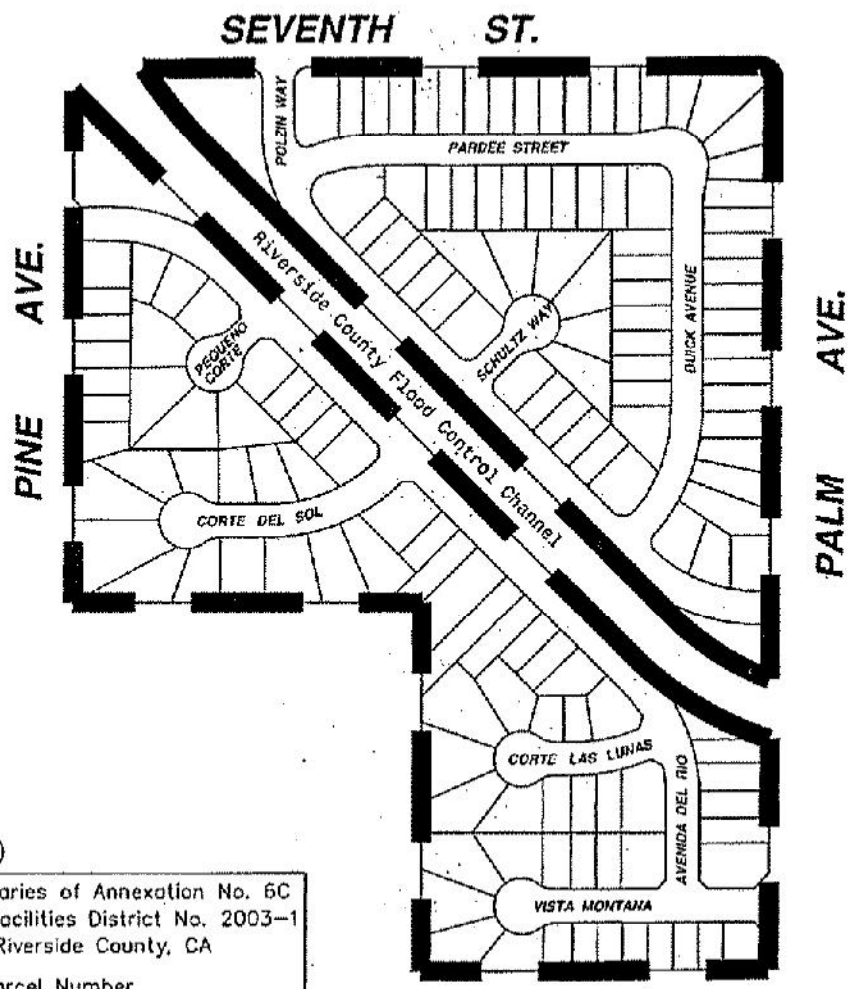

N

2004 Assessor Parcel Numbers Located within the Boundaries of Annexation No. 6C to the City of San Jacinto C.F.D. No. 2003-1:

431-381-001 through 431-381-027
431-382-001 through 431-382-032
431-382-035
431-383-001 through 431-383-017
431-391-001 through 431-391-007
431-392-001 through 431-392-031
431-393-001 through 431-393-004
431-394-001 through 431-394-005
431-401-001 through 431-401-003
431-402-001 through 431-402-023

LEGEND

	Proposed Boundaries of Annexation No. 6C to Community Facilities District No. 2003-1 San Jacinto, Riverside County, CA
431-nnn-nnn	Assessor Parcel Number

Prepared by David Taussig & Associates, Inc.

City 59/38

SHEET 1 OF 2

ANNEXATION MAP NO. 7 TO
CITY OF SAN JACINTO
COMMUNITY FACILITIES DISTRICT NO. 2003-1
COUNTY OF RIVERSIDE
STATE OF CALIFORNIA

Reference is hereby made to that certain map entitled "Amended Boundaries of City of San Jacinto Community Facilities District No. 2003-1, County of Riverside, State of California," filed the 22nd day of December, 2003, at the hour of 8 o'clock a.m. in Book 55 at pages 58-59, and as instrument number 2003-995886 in the office of the County Recorder of the County of Riverside, State of California, which this Annexation Map affects.

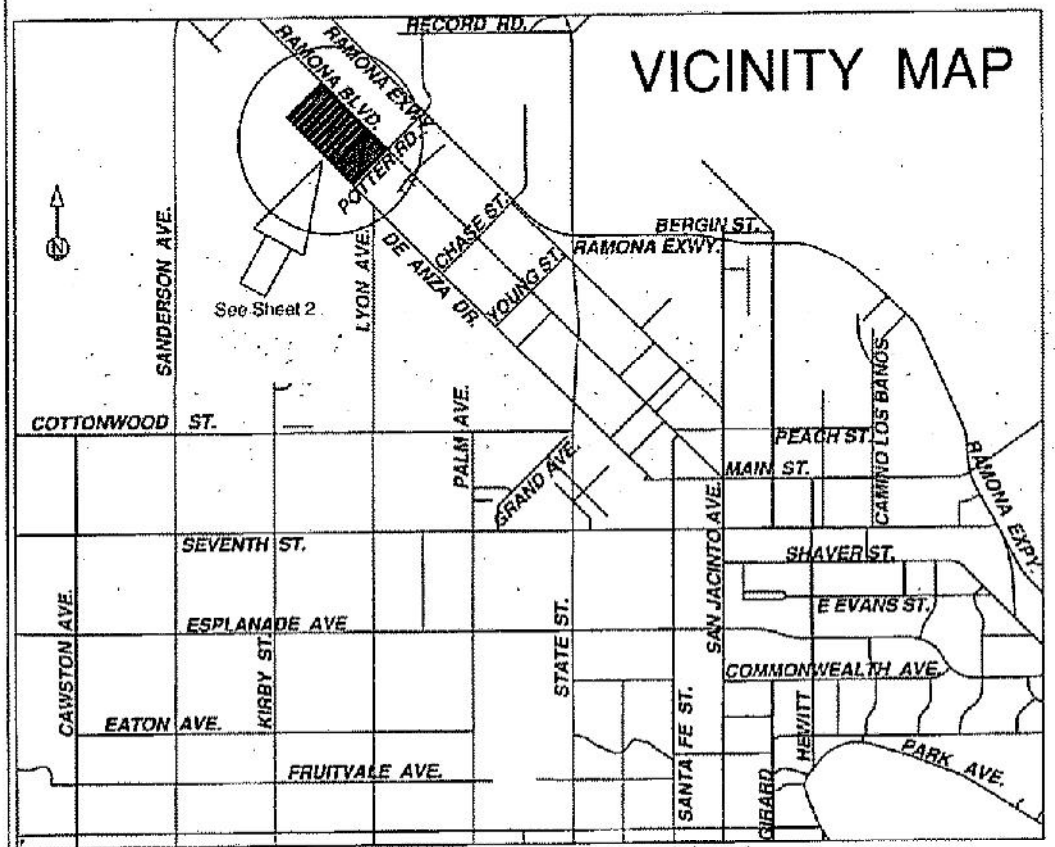

Prepared by David Taussig & Associates, Inc.

(1) Filed in the office of the City Clerk of the City of San Jacinto this 28th day of September, 2004.

Dorothy L. Chouinard
Dorothy L. Chouinard, San Jacinto City Clerk

(2) I hereby certify that the within map showing the proposed boundaries of Annexation No. 7 to City of San Jacinto Community Facilities District No. 2003-1, Riverside County, State of California, was approved by the City Council at a regular meeting thereof, held on this 7th day of October, 2004, by its Resolution No. 2606.

Dorothy L. Chouinard
Dorothy L. Chouinard, San Jacinto City Clerk

(3) Filed this 2nd day of November, 2004, at the hour of 8 o'clock A m, in Book 59 of Maps of Assessment and Community Facilities Districts at page 38-39 and as Instrument No. 2004-0870412 in the office of the County Recorder of Riverside County, State of California.

Gary L. Orso
Assessor-County Clerk-Recorder of Riverside County

By M Garcia
Deputy

Fee $9.—

Exempt recording requested, per CA Government Code §6103

City 59/39

SHEET 2 OF 2

ANNEXATION MAP NO. 7 TO
CITY OF SAN JACINTO
COMMUNITY FACILITIES DISTRICT NO. 2003-1
COUNTY OF RIVERSIDE
STATE OF CALIFORNIA

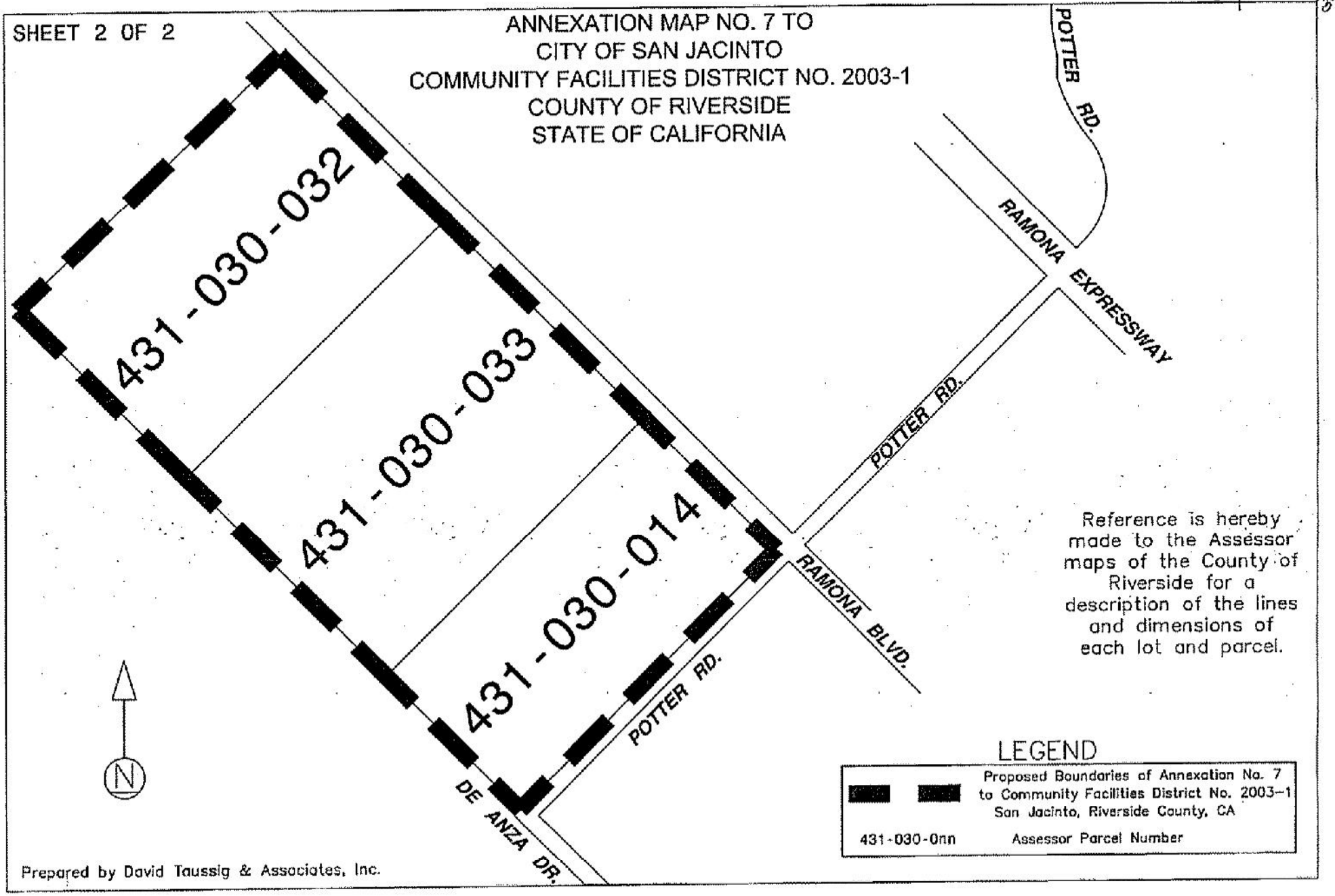

Reference is hereby made to the Assessor maps of the County of Riverside for a description of the lines and dimensions of each lot and parcel.

Prepared by David Taussig & Associates, Inc.

City 59/AC

SHEET 1 OF 2

ANNEXATION MAP NO. 8 TO
CITY OF SAN JACINTO
COMMUNITY FACILITIES DISTRICT NO. 2003-1
COUNTY OF RIVERSIDE
STATE OF CALIFORNIA

Reference is hereby made to that certain map entitled "Amended Boundaries of City of San Jacinto Community Facilities District No. 2003-1, County of Riverside, State of California," filed the 22nd day of December, 2003, at the hour of 8 o'clock a.m. in Book 55 at pages 58-59, and as instrument number 2003-995886 in the office of the County Recorder of the County of Riverside, State of California, which this Annexation Map affects.

VICINITY MAP

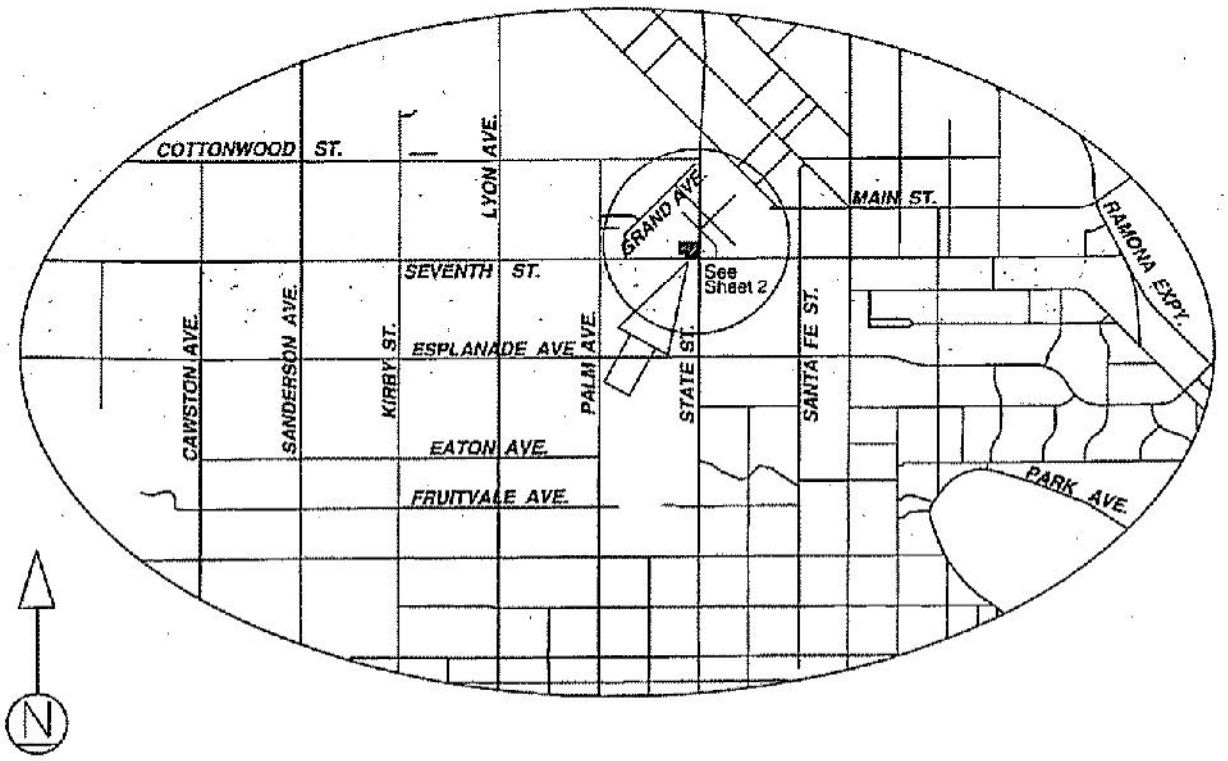

Prepared by David Taussig & Associates, Inc.

(1) Filed in the office of the City Clerk of the City of San Jacinto this 28th day of September, 2004.

Dorothy L. Chouinard
Dorothy L. Chouinard, San Jacinto City Clerk

(2) I hereby certify that the within map showing the proposed boundaries of Annexation No. 8 to City of San Jacinto Community Facilities District No. 2003-1, Riverside County, State of California, was approved by the City Council at a regular meeting thereof, held on this 7th day of October, 2004, by its Resolution No. 2607

Dorothy L. Chouinard
Dorothy L. Chouinard, San Jacinto City Clerk

(3) Filed this 2nd day of November, 2004, at the hour of 8 o'clock A m, in Book 59 of Maps of Assessment and Community Facilities Districts at page 40-41 and as Instrument No. 2004-0870413 in the office of the County Recorder of Riverside County, State of California.

Gary L. Orso
Assessor-County Clerk-Recorder of Riverside County
By M. Garcia
Deputy

Fee $9.—
Exempt recording requested,
per CA Government Code §6103

SHEET 2 OF 2

ANNEXATION MAP NO. 8 TO
CITY OF SAN JACINTO
COMMUNITY FACILITIES DISTRICT NO. 2003-1
COUNTY OF RIVERSIDE
STATE OF CALIFORNIA

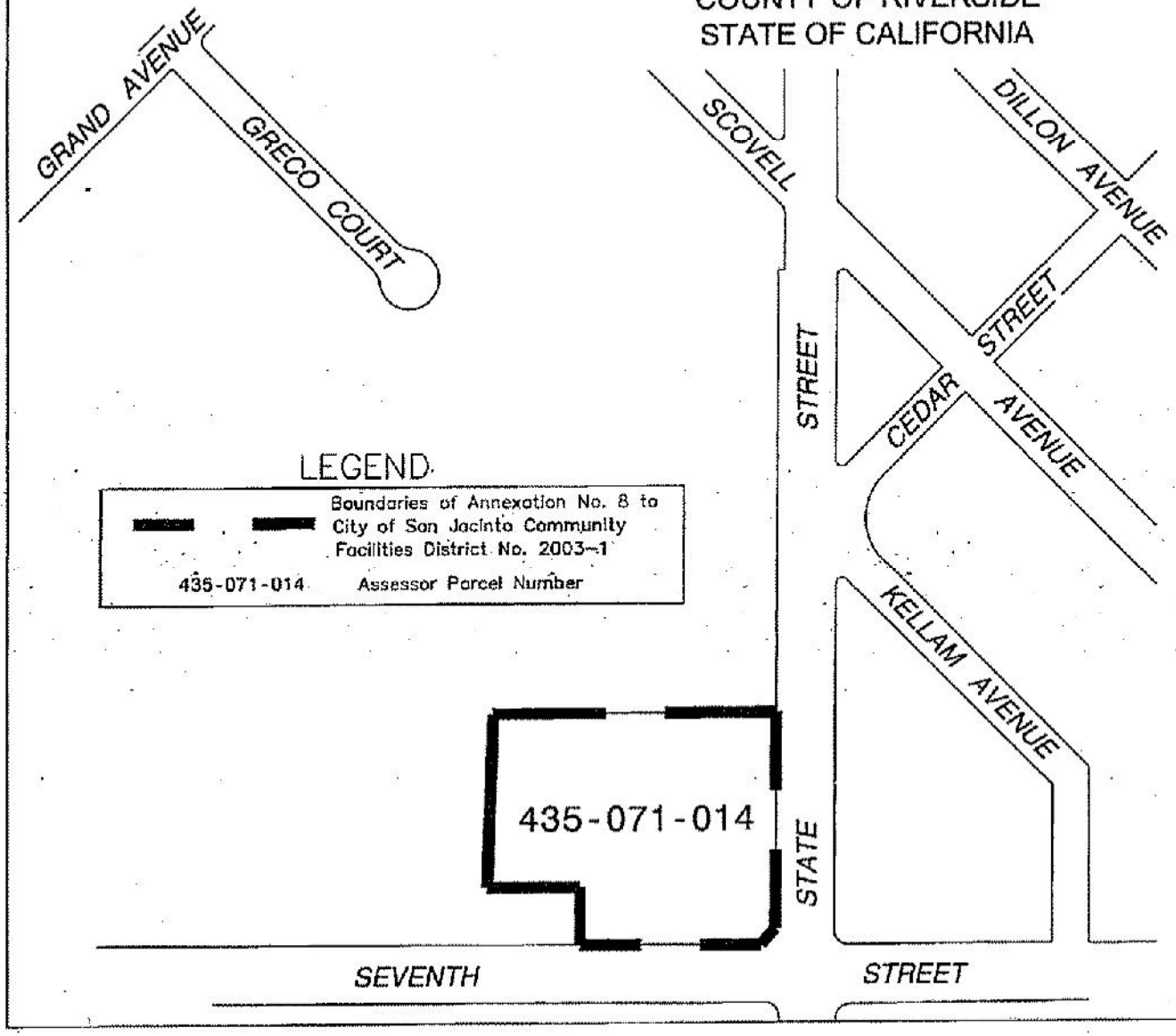

LEGEND

Boundaries of Annexation No. 8 to City of San Jacinto Community Facilities District No. 2003-1

435-071-014 Assessor Parcel Number

Reference is hereby made to the Assessor maps of the County of Riverside for an exact description of the lines and dimensions of each lot and parcel.

Prepared by David Taussig & Associates, Inc.

City 59/A

SHEET 1 OF 2

ANNEXATION MAP NO. 9 TO
CITY OF SAN JACINTO
COMMUNITY FACILITIES DISTRICT NO. 2003-1
COUNTY OF RIVERSIDE
STATE OF CALIFORNIA

Reference is hereby made to that certain map entitled "Amended Boundaries of City of San Jacinto Community Facilities District No. 2003-1, County of Riverside, State of California," filed the 22nd day of December, 2003, at the hour of 8 o'clock a.m. in Book 55 at pages 58-59, and as instrument number 2003-995886 in the office of the County Recorder of the County of Riverside, State of California, which this Annexation Map affects.

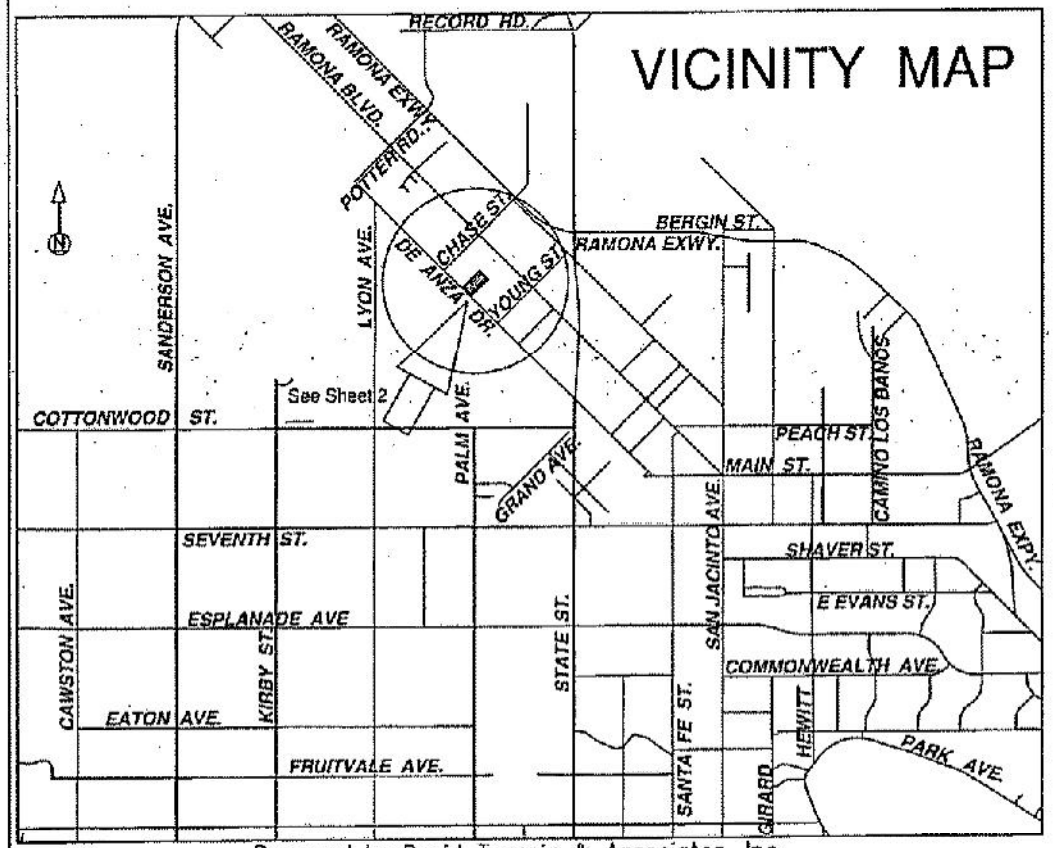

Prepared by David Taussig & Associates, Inc.

(1) Filed in the office of the City Clerk of the City of San Jacinto this 12th day of October, 2004.

Dorothy L. Chouinard
Dorothy L. Chouinard, San Jacinto City Clerk

(2) I hereby certify that the within map showing the proposed boundaries of Annexation No. 9 to City of San Jacinto Community Facilities District No. 2003-1, Riverside County, State of California, was approved by the City Council at a regular meeting thereof, held on this 21st day of October, 2004, by its Resolution No. 2628.

Dorothy L. Chouinard
Dorothy L. Chouinard, San Jacinto City Clerk

(3) Filed this 2nd day of November, 2004, at the hour of 8 o'clock A m, in Book 59 of Maps of Assessment and Community Facilities Districts at page 42-43 and as Instrument No. 2004-0870414 in the office of the County Recorder of Riverside County, State of California.

Gary L. Orso
Assessor-County Clerk-Recorder of Riverside County

By M. Garcia
Deputy

Fee $9.-

Exempt recording requested, per CA Government Code §6103

City 59/42

SHEET 2 OF 2

ANNEXATION MAP NO. 9 TO
CITY OF SAN JACINTO
COMMUNITY FACILITIES DISTRICT NO. 2003-1
COUNTY OF RIVERSIDE
STATE OF CALIFORNIA

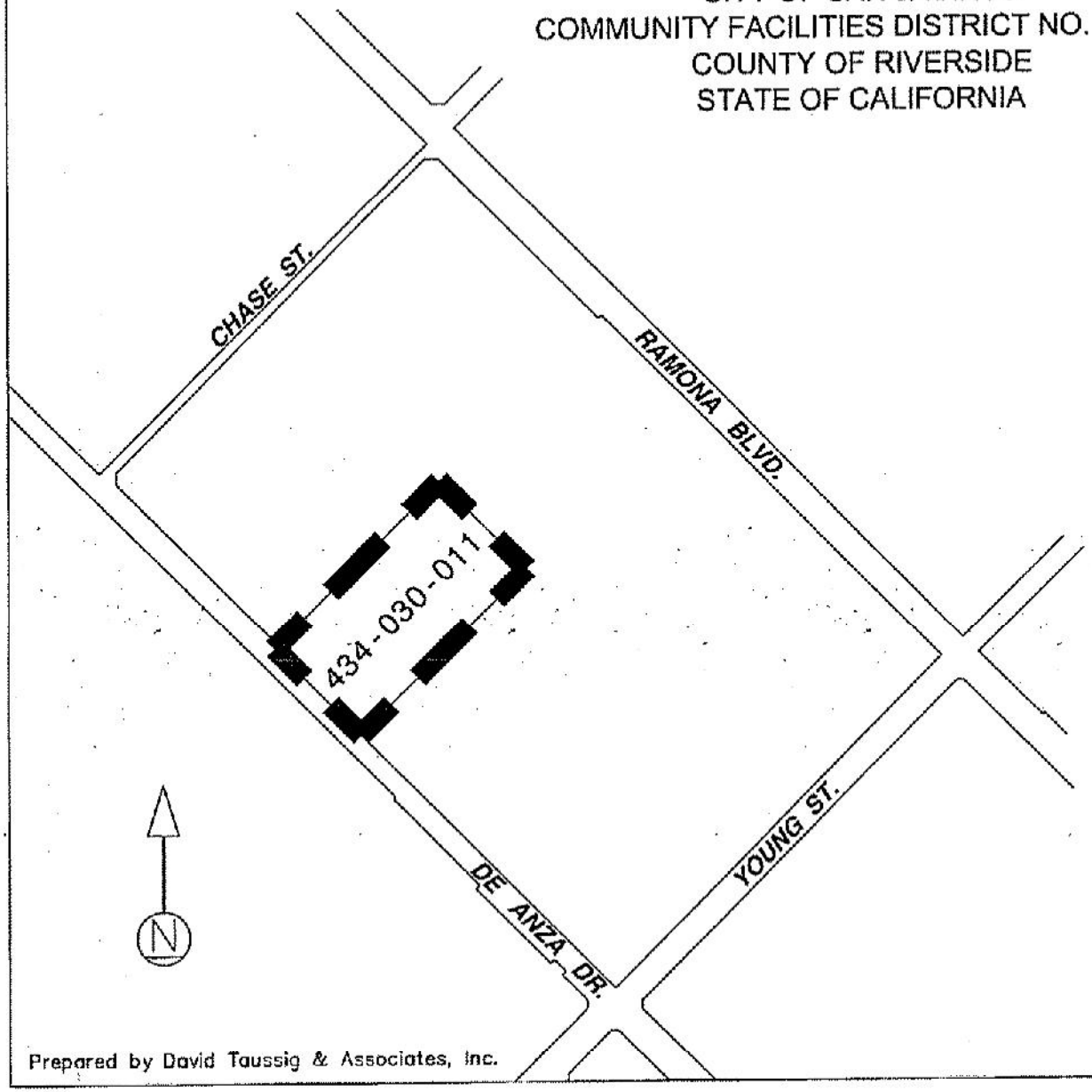

Reference is hereby made to the Assessor maps of the County of Riverside for a description of the lines and dimensions of each lot and parcel.

LEGEND

Proposed Boundaries of Annexation No. 9 to Community Facilities District No. 2003-1 San Jacinto, Riverside County, CA

434-030-011 Assessor Parcel Number

Prepared by David Taussig & Associates, Inc.

City 59/59

SHEET 1 OF 2

ANNEXATION MAP NO. 10 TO
CITY OF SAN JACINTO
COMMUNITY FACILITIES DISTRICT NO. 2003-1
COUNTY OF RIVERSIDE
STATE OF CALIFORNIA

Reference is hereby made to that certain map entitled "Amended Boundaries of City of San Jacinto Community Facilities District No. 2003-1, County of Riverside, State of California," filed the 22nd day of December, 2003, at the hour of 8 o'clock a.m. in Book 55 at pages 58-59, and as instrument number 2003-995886 in the office of the County Recorder of the County of Riverside, State of California, which this Annexation Map affects.

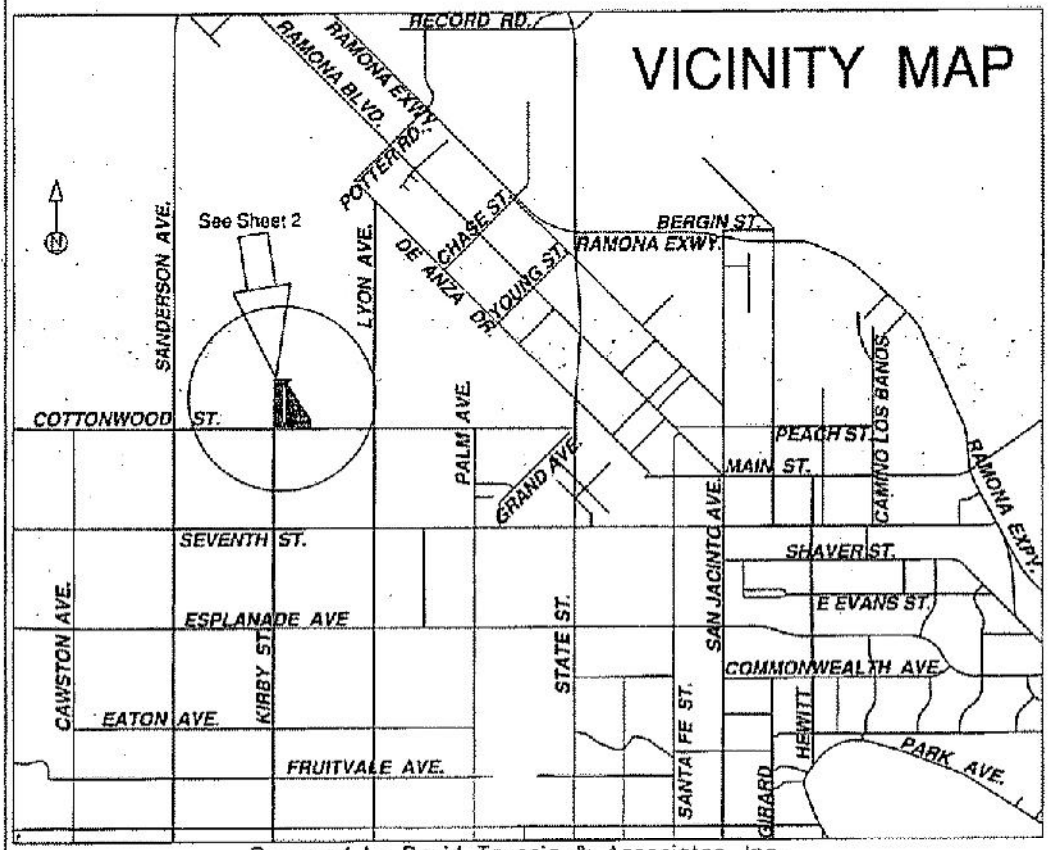

Prepared by David Taussig & Associates, Inc.

(1) Filed in the office of the City Clerk of the City of San Jacinto this 26th day of October, 2004.

Dorothy L. Chouinard
Dorothy L. Chouinard, San Jacinto City Clerk

(2) I hereby certify that the within map showing the proposed boundaries of Annexation No. 10 to City of San Jacinto Community Facilities District No. 2003-1, Riverside County, State of California, was approved by the City Council at a regular meeting thereof, held on this 4th day of November, 2004, by its Resolution No. 2634.

Dorothy L. Chouinard
Dorothy L. Chouinard, San Jacinto City Clerk

CITY OF SAN JACINTO INCORPORATED AUG. 20, 1888 CALIFORNIA FOUNDED 1870

(3) Filed this 22nd day of November, 2004, at the hour of 8 o'clock A.m, in Book 59 of Maps of Assessment and Community Facilities Districts at page 54-55 and as Instrument No. 2004-0930853 in the office of the County Recorder of Riverside County, State of California.

Gary L. Orso
Assessor-County Clerk-Recorder of Riverside County

By M Herrera
Deputy

Fee $9.00

Exempt recording requested, per CA Government Code §6103

SHEET 2 OF 2

ANNEXATION MAP NO. 10 TO CITY OF SAN JACINTO COMMUNITY FACILITIES DISTRICT NO. 2003-1 COUNTY OF RIVERSIDE STATE OF CALIFORNIA

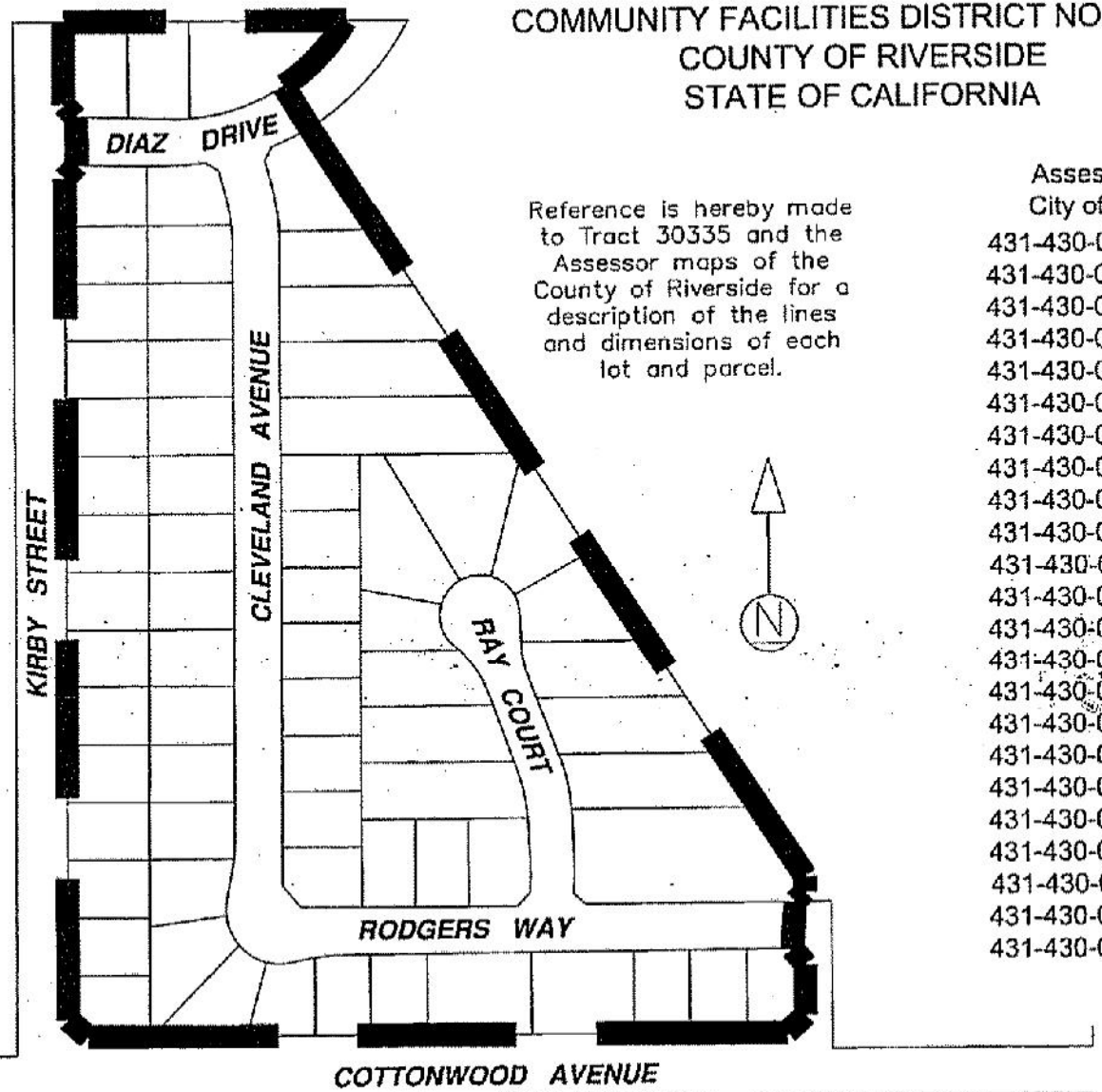

Reference is hereby made to Tract 30335 and the Assessor maps of the County of Riverside for a description of the lines and dimensions of each lot and parcel.

Assessor Parcel Numbers within the Boundaries of City of San Jacinto CFD 2003-1 Annexation No. 10:

431-430-001	431-430-024	431-432-002
431-430-002	431-430-025	431-432-003
431-430-003	431-430-026	431-440-001
431-430-004	431-430-027	431-440-002
431-430-005	431-430-028	431-440-003
431-430-006	431-430-029	431-440-004
431-430-007	431-430-030	431-440-005
431-430-008	431-430-031	431-440-006
431-430-009	431-430-032	431-441-001
431-430-010	431-431-001	431-441-002
431-430-011	431-431-002	431-441-003
431-430-012	431-431-003	431-441-004
431-430-013	431-431-004	431-441-005
431-430-014	431-431-005	431-441-006
431-430-015	431-431-006	431-441-007
431-430-016	431-431-007	431-441-008
431-430-017	431-431-008	431-441-009
431-430-018	431-431-009	431-441-010
431-430-019	431-431-010	431-441-011
431-430-020	431-431-011	431-441-012
431-430-021	431-431-012	431-441-013
431-430-022	431-431-013	431-441-014
431-430-023	431-432-001	431-441-015

LEGEND

Proposed Boundaries of Annexation No. 10 to Community Facilities District No. 2003-1 San Jacinto, Riverside County, CA

Prepared by David Taussig & Associates, Inc.

SHEET 1 OF 2

ANNEXATION MAP NO. 11 TO
CITY OF SAN JACINTO
COMMUNITY FACILITIES DISTRICT NO. 2003-1
COUNTY OF RIVERSIDE
STATE OF CALIFORNIA

Reference is hereby made to that certain map entitled "Amended Boundaries of City of San Jacinto Community Facilities District No. 2003-1, County of Riverside, State of California," filed the 22nd day of December, 2003, at the hour of 8 o'clock a.m. in Book 55 at pages 58-59, and as instrument number 2003-995886 in the office of the County Recorder of the County of Riverside, State of California, which this Annexation Map affects.

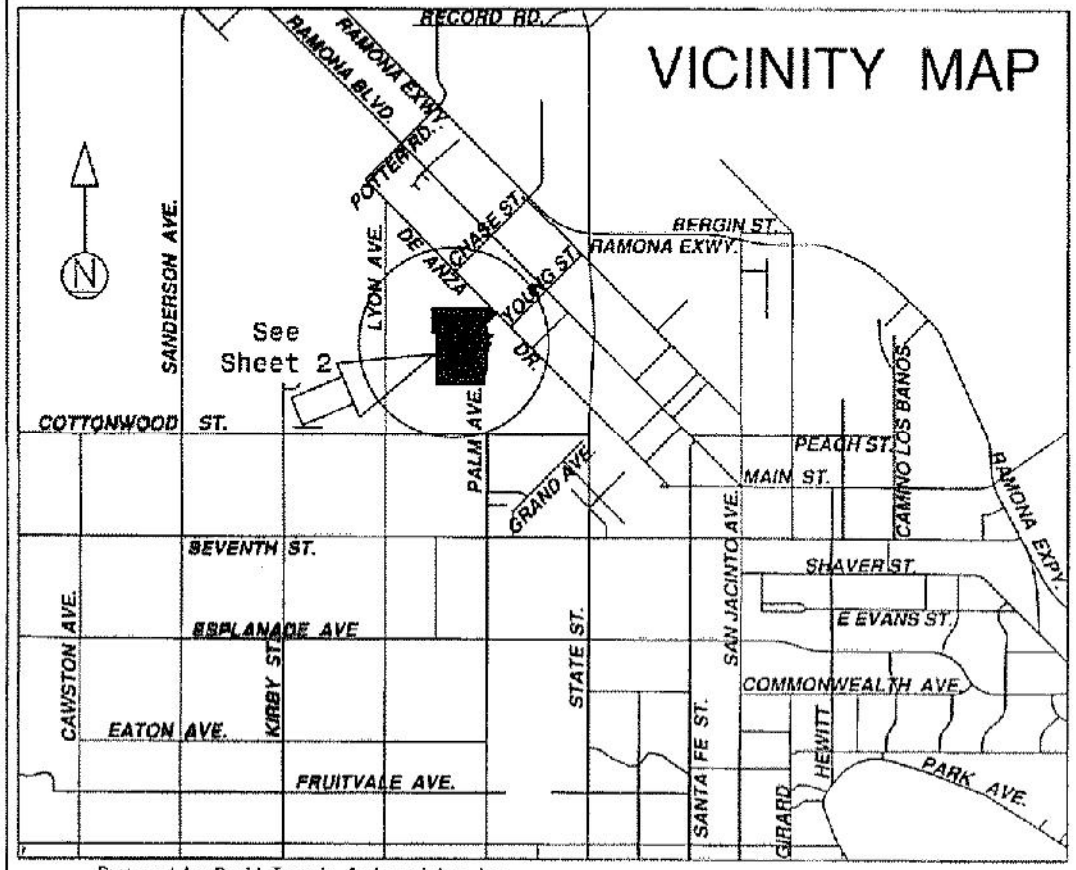

Prepared by David Taussig & Associates, Inc.

(1) Filed in the office of the City Clerk of the City of San Jacinto this 6th day of December, 2004.

Dorothy L. Chouinard

Dorothy L. Chouinard, San Jacinto City Clerk

(2) I hereby certify that the within map showing the proposed boundaries of Annexation No. 11 to City of San Jacinto Community Facilities District No. 2003-1, Riverside County, State of California, was approved by the City Council at a regular meeting thereof, held on this 16th day of December, 2004, by its Resolution No. 2656.

Dorothy L. Chouinard

Dorothy L. Chouinard, San Jacinto City Clerk

(3) Filed this 7th day of January, 2005 at the hour of 8 o'clock a m, in Book 60 of Maps of Assessment and Community Facilities Districts at page 53-54 and as Instrument No. 2005-009772 in the office of the County Recorder of Riverside County, State of California.

Rex L Jackson, acting Gary L. Orso
Assessor-County Clerk-Recorder of Riverside County

By _____
Deputy

Fee 0.9.

Exempt recording requested, per CA Government Code §6103

CITY 60/54

ANNEXATION MAP NO. 11 TO
CITY OF SAN JACINTO
COMMUNITY FACILITIES DISTRICT NO. 2003-1
COUNTY OF RIVERSIDE
STATE OF CALIFORNIA

Reference is hereby made to the Assessor maps of the County of Riverside for a description of the lines and dimensions of each lot and parcel.

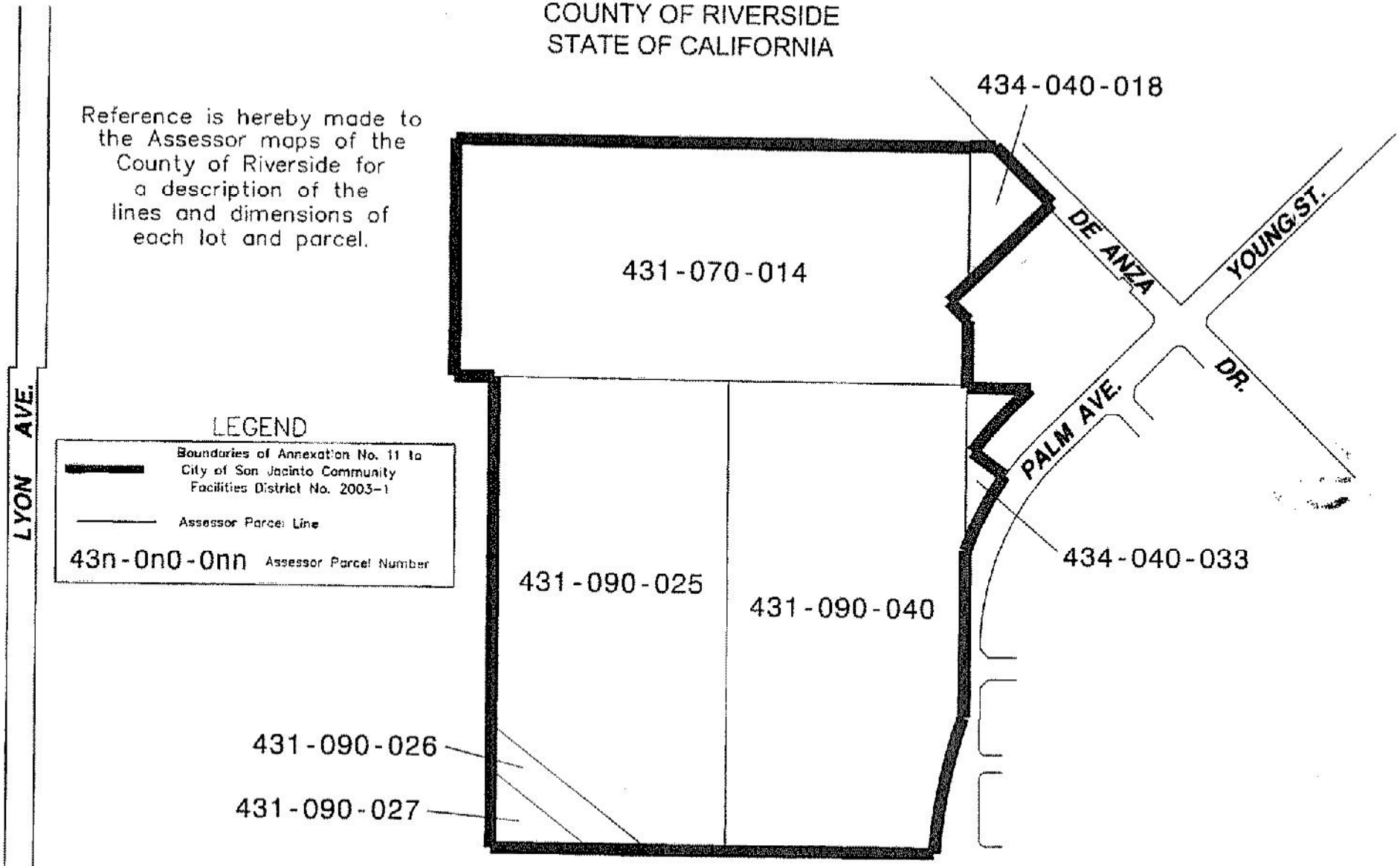

Prepared by David Taussig & Associates, Inc.

City 60/93

SHEET 1 OF 2

ANNEXATION MAP NO. 12 TO
CITY OF SAN JACINTO
COMMUNITY FACILITIES DISTRICT NO. 2003-1
COUNTY OF RIVERSIDE
STATE OF CALIFORNIA

Reference is hereby made to that certain map entitled "Amended Boundaries of City of San Jacinto Community Facilities District No. 2003-1, County of Riverside, State of California," filed the 22nd day of December, 2003, at the hour of 8 o'clock a.m. in Book 55 at pages 58-59, and as instrument number 2003-995886 in the office of the County Recorder of the County of Riverside, State of California, which this Annexation Map affects.

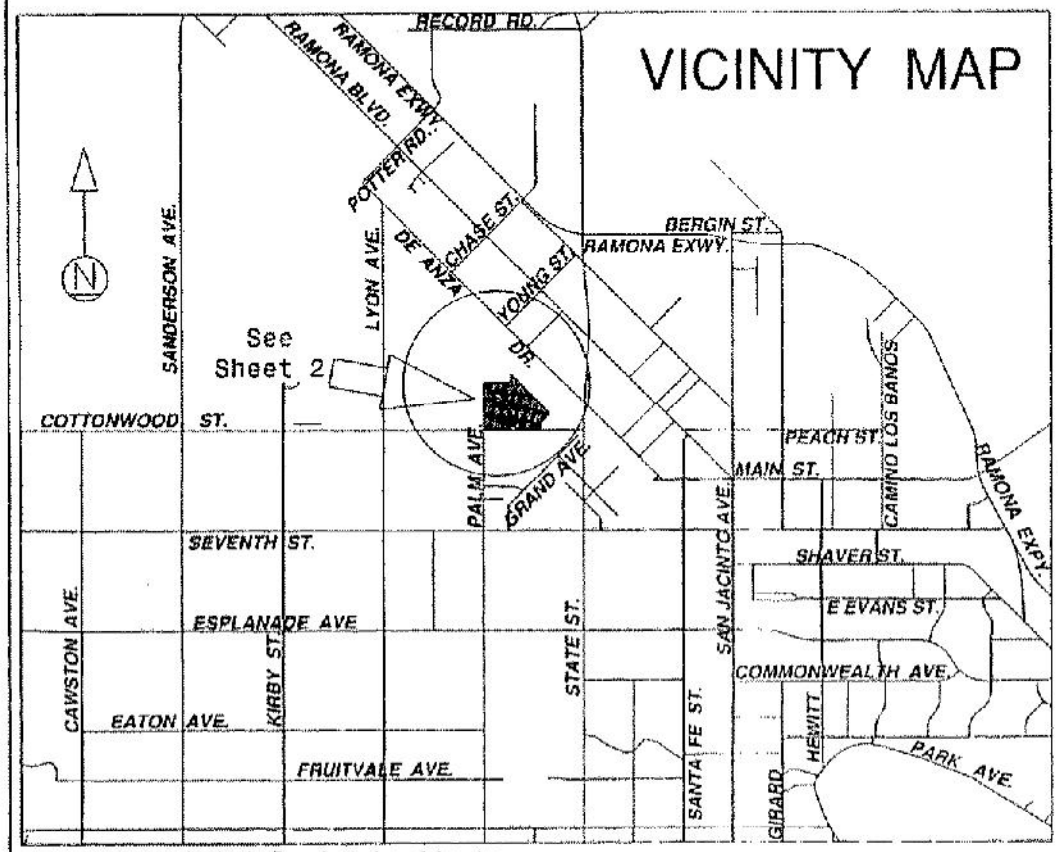

Prepared by David Toussig & Associates, Inc.

(1) Filed in the office of the City Clerk of the City of San Jacinto this 11th day of January, 2005.

Dorothy L. Chouinard
Dorothy L. Chouinard, San Jacinto City Clerk

(2) I hereby certify that the within map showing the proposed boundaries of Annexation No. 12 to City of San Jacinto Community Facilities District No. 2003-1, Riverside County, State of California, was approved by the City Council at a regular meeting thereof, held on this 20th day of January, 2005, by its Resolution No. 2665.

Dorothy L. Chouinard
Dorothy L. Chouinard, San Jacinto City Clerk

CITY OF SAN JACINTO INCORPORATED APR. 29, 1888 CALIFORNIA FOUNDED 1870

(3) Filed this 4 day of February, 2005, at the hour of 8 o'clock A.m, in Book 60 of Maps of Assessment and Community Facilities Districts at page 93-94 and as Instrument No. 2005-0103264 in the office of the County Recorder of Riverside County, State of California.

Gary L. Orso LARRY W. WARD
Assessor-County Clerk-Recorder of Riverside County

By J. McMurrich
Deputy

Fee $9.00

Exempt recording requested, per CA Government Code §6103

City 60/94

SHEET 2 OF 2

ANNEXATION MAP NO. 12 TO
CITY OF SAN JACINTO
COMMUNITY FACILITIES DISTRICT NO. 2003-1
COUNTY OF RIVERSIDE
STATE OF CALIFORNIA

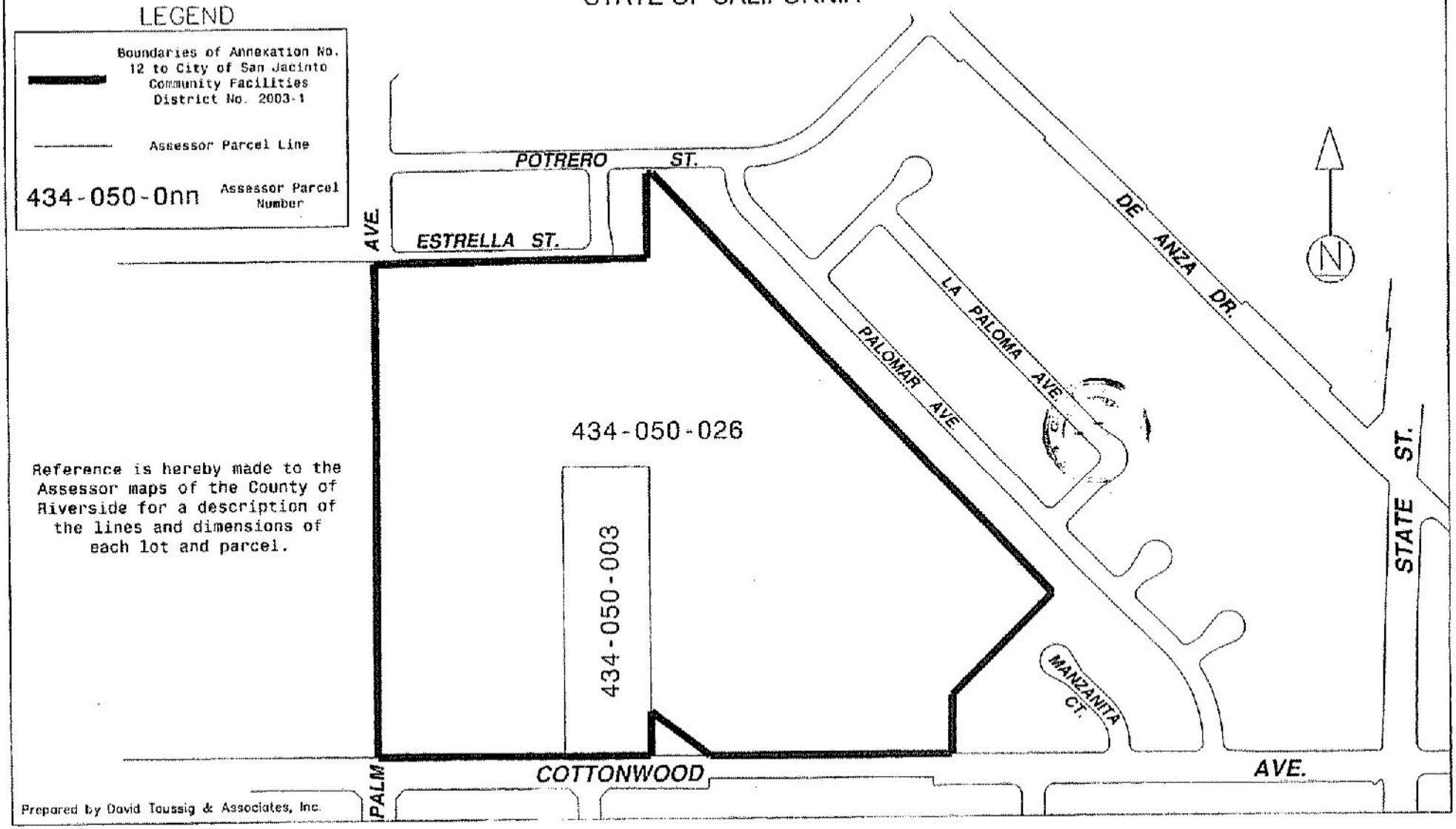

Reference is hereby made to the Assessor maps of the County of Riverside for a description of the lines and dimensions of each lot and parcel.

Prepared by David Toussig & Associates, Inc.

City 60/91

SHEET 1 OF 2

ANNEXATION MAP NO. 13 TO
CITY OF SAN JACINTO
COMMUNITY FACILITIES DISTRICT NO. 2003-1
COUNTY OF RIVERSIDE
STATE OF CALIFORNIA

Reference is hereby made to that certain map entitled "Amended Boundaries of City of San Jacinto Community Facilities District No. 2003-1, County of Riverside, State of California," filed the 22nd day of December, 2003, at the hour of 8 o'clock a.m. in Book 55 at pages 58-59, and as instrument number 2003-995886 in the office of the County Recorder of the County of Riverside, State of California, which this Annexation Map affects.

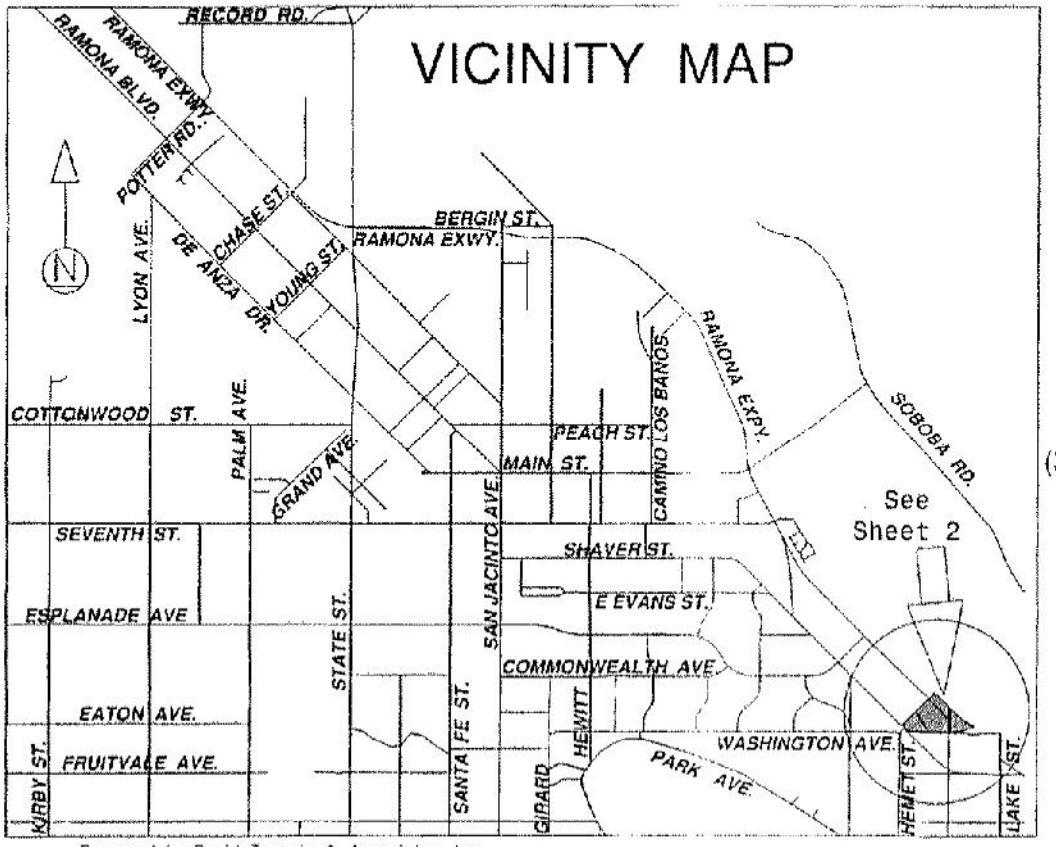

Prepared by David Taussig & Associates, Inc.

(1) Filed in the office of the City Clerk of the City of San Jacinto this 11th day of January, 2005.

Dorothy L. Chouinard
Dorothy L. Chouinard, San Jacinto City Clerk

(2) I hereby certify that the within map showing the proposed boundaries of Annexation No. 13 to City of San Jacinto Community Facilities District No. 2003-1, Riverside County, State of California, was approved by the City Council at a regular meeting thereof, held on this 20th day of January, 2005, by its Resolution No. 2666.

Dorothy L. Chouinard
Dorothy L. Chouinard, San Jacinto City Clerk

CITY OF SAN JACINTO INCORPORATED APR. 29, 1888 CALIFORNIA FOUNDED 1870

(3) Filed this 4 day of February, 2005, at the hour of 8 o'clock A m, in Book 60 of Maps of Assessment and Community Facilities Districts at page 91-92 and as Instrument No. 2005-0103263 in the office of the County Recorder of Riverside County, State of California.

Gary L. Orso LARRY W. WARD
Assessor-County Clerk-Recorder of Riverside County

By J. McMunch
Deputy

Fee $ 9.00

Exempt recording requested, per CA Government Code §6103

SHEET 2 OF 2

ANNEXATION MAP NO. 13 TO
CITY OF SAN JACINTO
COMMUNITY FACILITIES DISTRICT NO. 2003-1
COUNTY OF RIVERSIDE
STATE OF CALIFORNIA

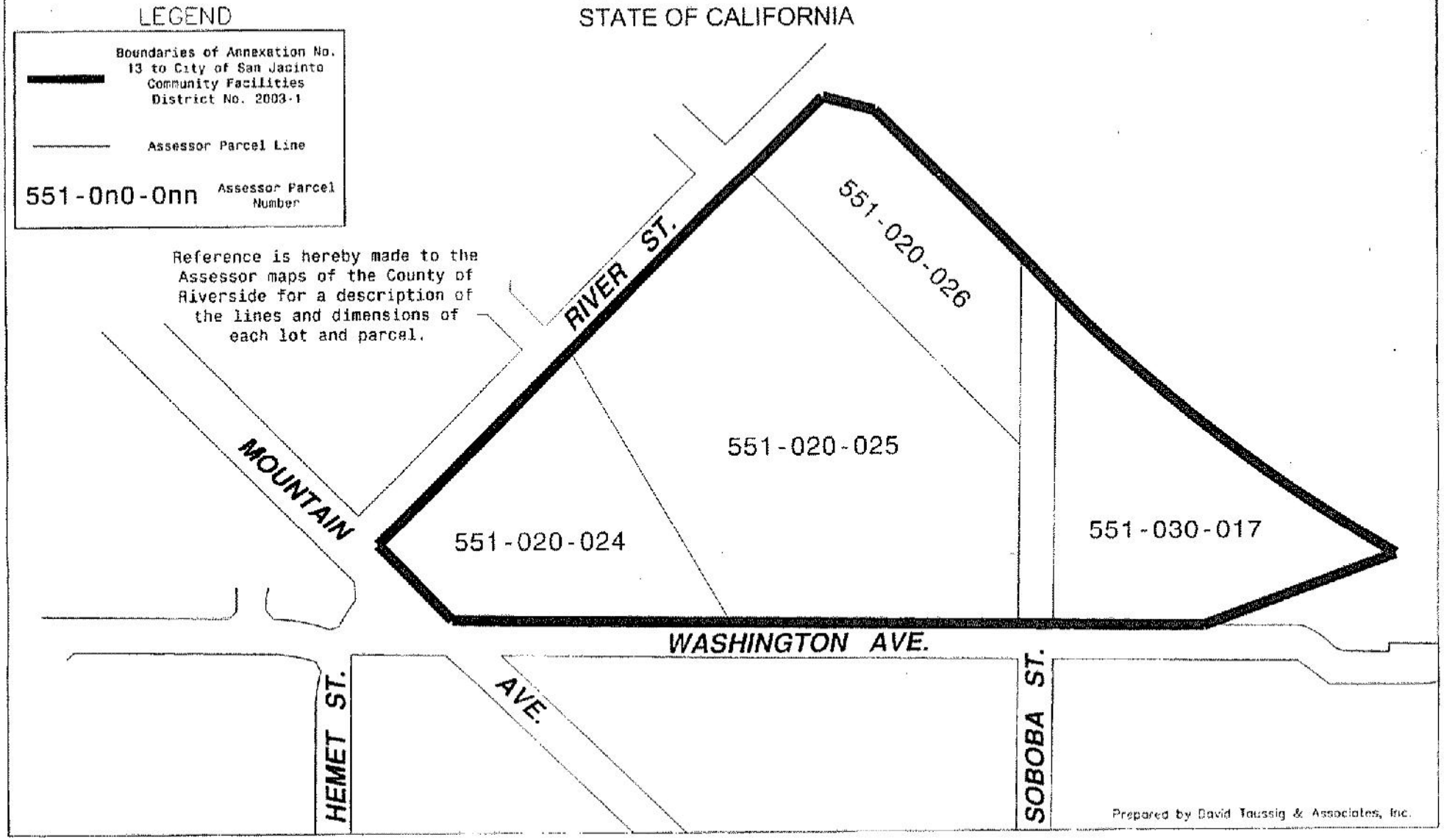

City 61/31

SHEET 1 OF 2

ANNEXATION MAP NO. 14 TO
CITY OF SAN JACINTO
COMMUNITY FACILITIES DISTRICT NO. 2003-1
COUNTY OF RIVERSIDE
STATE OF CALIFORNIA

Reference is hereby made to that certain map entitled "Amended Boundaries of City of San Jacinto Community Facilities District No. 2003-1, County of Riverside, State of California," filed the 22nd day of December, 2003, at the hour of 8 o'clock a.m. in Book 55 at pages 58-59, and as instrument number 2003-995886 in the office of the County Recorder of the County of Riverside, State of California, which this Annexation Map affects.

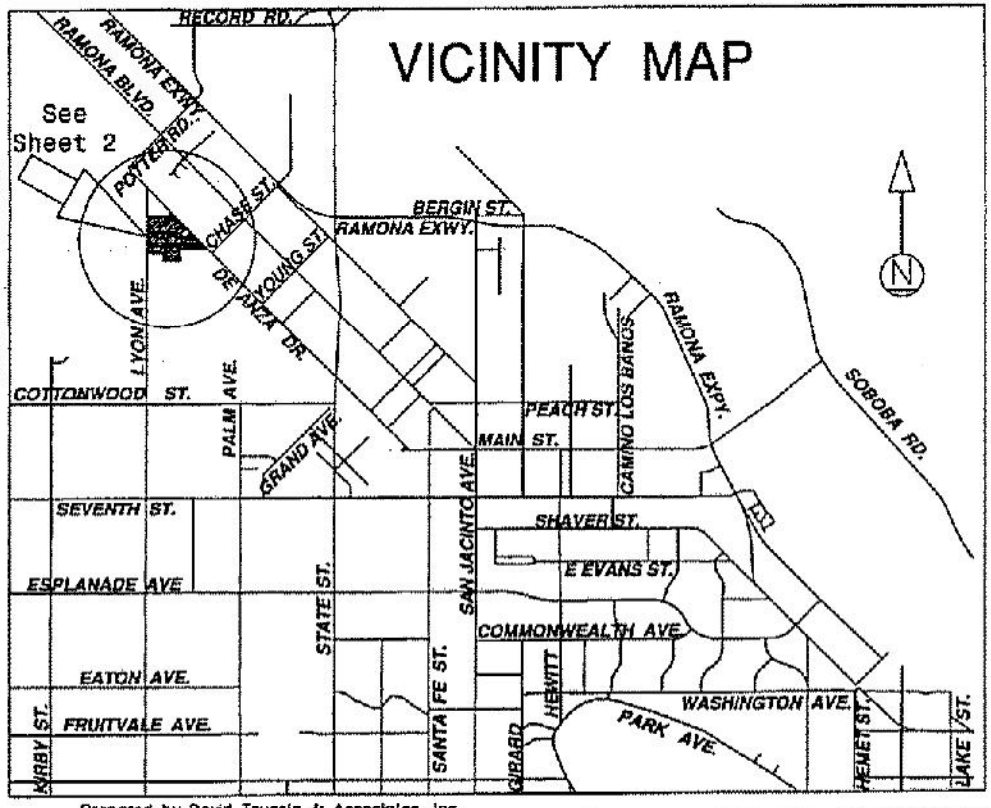

Prepared by David Taussig & Associates, Inc.

(1) Filed in the office of the City Clerk of the City of San Jacinto this 10th day of February, 2005.

Dorothy L. Chouinard
Dorothy L. Chouinard, San Jacinto City Clerk

(2) I hereby certify that the within map showing the proposed boundaries of Annexation No. 14 to City of San Jacinto Community Facilities District No. 2003-1, Riverside County, State of California, was approved by the City Council at a regular meeting thereof, held on this 17th day of February, 2005, by its Resolution No. 2690.

Dorothy L. Chouinard
Dorothy L. Chouinard, San Jacinto City Clerk

CITY OF SAN JACINTO INCORPORATED APR. 28, 1888 CALIFORNIA FOUNDED 1870

(3) Filed this 8th day of March, 2005, at the hour of 8 o'clock A.m, in Book 61 of Maps of Assessment and Community Facilities Districts at page 36-37 and as Instrument No. 2005-0181152 in the office of the County Recorder of Riverside County, State of California.

~~Gary L. Orso~~ Larry W. Ward
Assessor-County Clerk-Recorder of Riverside County

By M. Harris
Deputy

Fee $9.00

Exempt recording requested, per CA Government Code §6103

City

61/37

SHEET 2 OF 2

ANNEXATION MAP NO. 14 TO
CITY OF SAN JACINTO
COMMUNITY FACILITIES DISTRICT NO. 2003-1
COUNTY OF RIVERSIDE
STATE OF CALIFORNIA

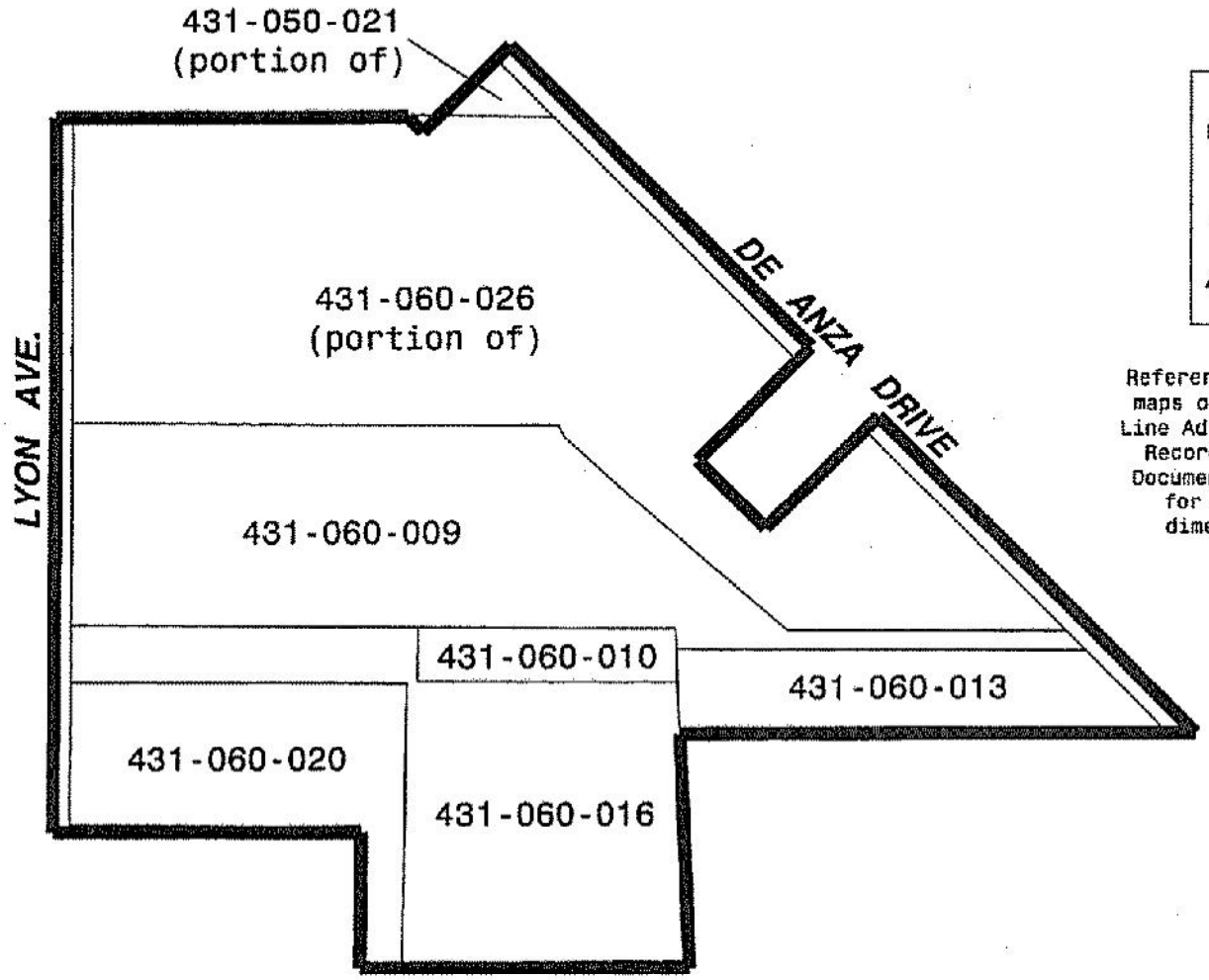

LEGEND

▬▬▬	Boundaries of Annexation No. 14 to City of San Jacinto Community Facilities District No. 2003-1
———	Assessor Parcel Line
431-0n0-0nn	Assessor Parcel Number

Reference is hereby made to the Assessor maps of the County of Riverside and Lot Line Adjustment 04-02 recorded in Offical Records of the County of Riverside as Document # 2004-0434467 on June 7, 2004 for a description of the lines and dimensions of each lot and parcel.

Prepared by David Taussig & Associates, Inc.

City 101/38

SHEET 1 OF 2

ANNEXATION MAP NO. 15 TO
CITY OF SAN JACINTO
COMMUNITY FACILITIES DISTRICT NO. 2003-1
COUNTY OF RIVERSIDE
STATE OF CALIFORNIA

Reference is hereby made to that certain map entitled "Amended Boundaries of City of San Jacinto Community Facilities District No. 2003-1, County of Riverside, State of California," filed the 22nd day of December, 2003, at the hour of 8 o'clock a.m. in Book 55 at pages 58-59, and as Instrument number 2003-995886 in the office of the County Recorder of the County of Riverside, State of California, which this Annexation Map affects.

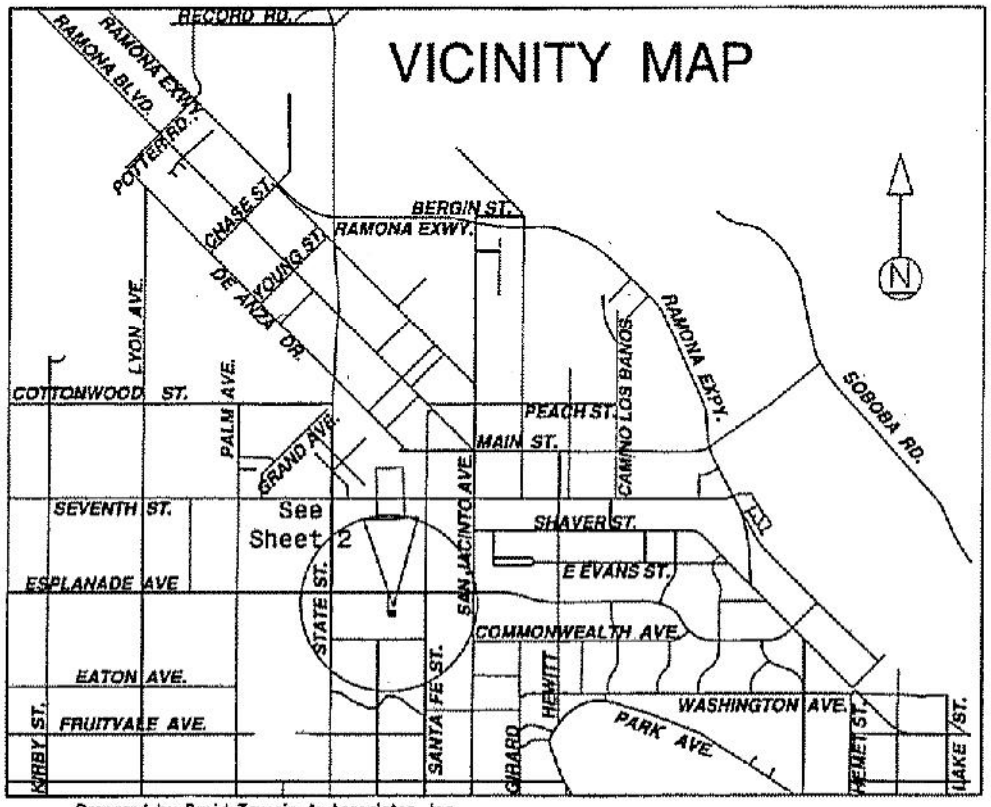

Prepared by David Taussig & Associates, Inc.

(1) Filed in the office of the City Clerk of the City of San Jacinto this 10th day of February, 2005.

Dorothy L. Chouinard
Dorothy L. Chouinard, San Jacinto City Clerk

(2) I hereby certify that the within map showing the proposed boundaries of Annexation No. 15 to City of San Jacinto Community Facilities District No. 2003-1, Riverside County, State of California, was approved by the City Council at a regular meeting thereof, held on this 17th day of February, 2005, by its Resolution No. 2691.

Dorothy L. Chouinard
Dorothy L. Chouinard, San Jacinto City Clerk

(3) Filed this 8th day of March, 2005, at the hour of 8 o'clock A m, in Book 101 of Maps of Assessment and Community Facilities Districts at page 38-39 and as Instrument No. 2005-0181153 in the office of the County Recorder of Riverside County, State of California.

~~Gary L. Orso~~ Larry W. Ward
Assessor-County Clerk-Recorder of Riverside County

By M. Garcia
Deputy

Fee $9.-

Exempt recording requested, per CA Government Code §6103

SHEET 2 OF 2

ANNEXATION MAP NO. 15 TO
CITY OF SAN JACINTO
COMMUNITY FACILITIES DISTRICT NO. 2003-1
COUNTY OF RIVERSIDE
STATE OF CALIFORNIA

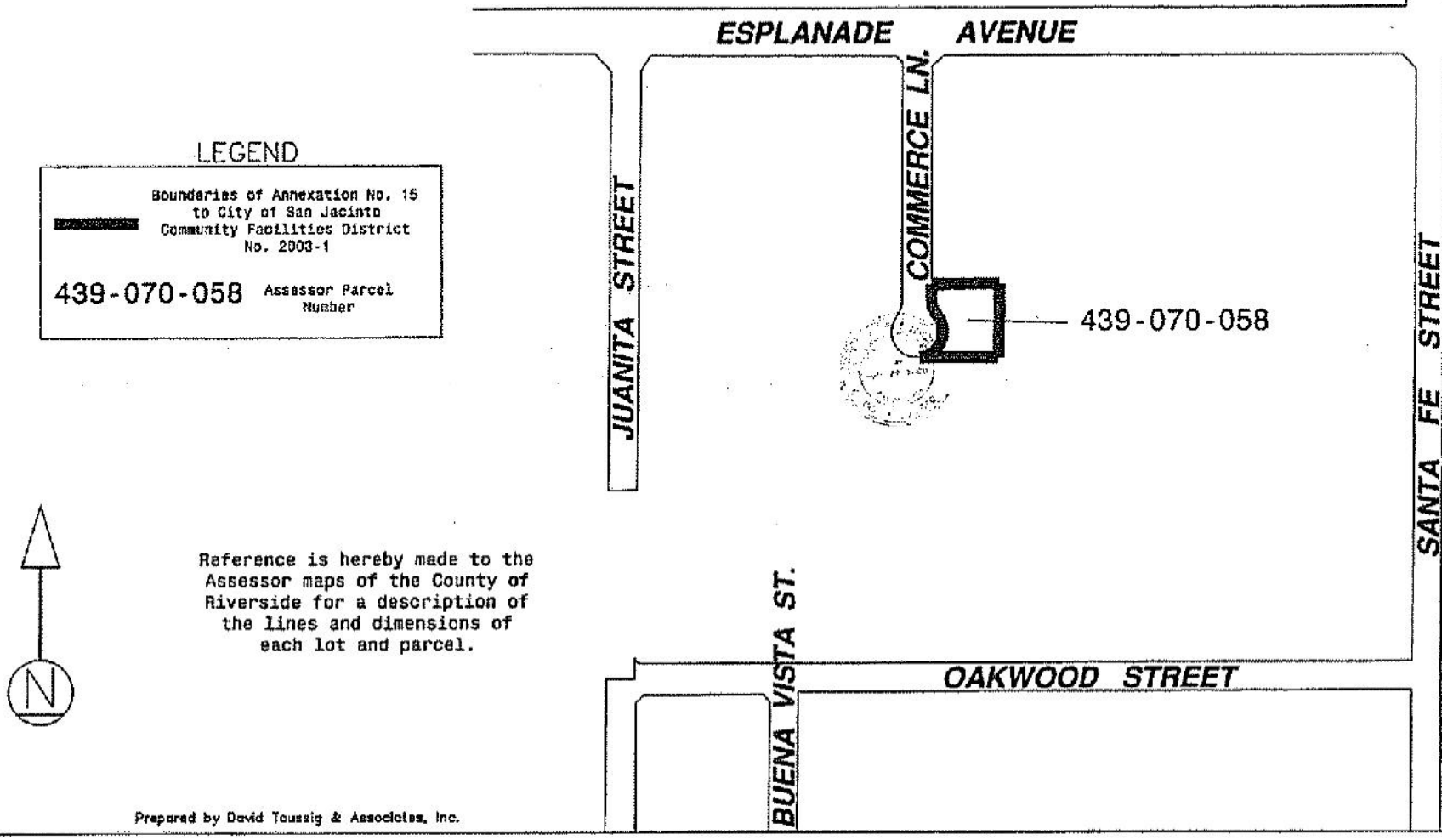

Reference is hereby made to the Assessor maps of the County of Riverside for a description of the lines and dimensions of each lot and parcel.

Prepared by David Taussig & Associates, Inc.

CITY 61/78

SHEET 1 OF 2

ANNEXATION MAP NO. 16 TO
CITY OF SAN JACINTO
COMMUNITY FACILITIES DISTRICT NO. 2003-1
COUNTY OF RIVERSIDE
STATE OF CALIFORNIA

Reference is hereby made to that certain map entitled "Amended Boundaries of City of San Jacinto Community Facilities District No. 2003-1, County of Riverside, State of California," filed the 22nd day of December, 2003, at the hour of 8 o'clock a.m. in Book 55 at pages 58-59, and as instrument number 2003-995886 in the office of the County Recorder of the County of Riverside, State of California, which this Annexation Map affects.

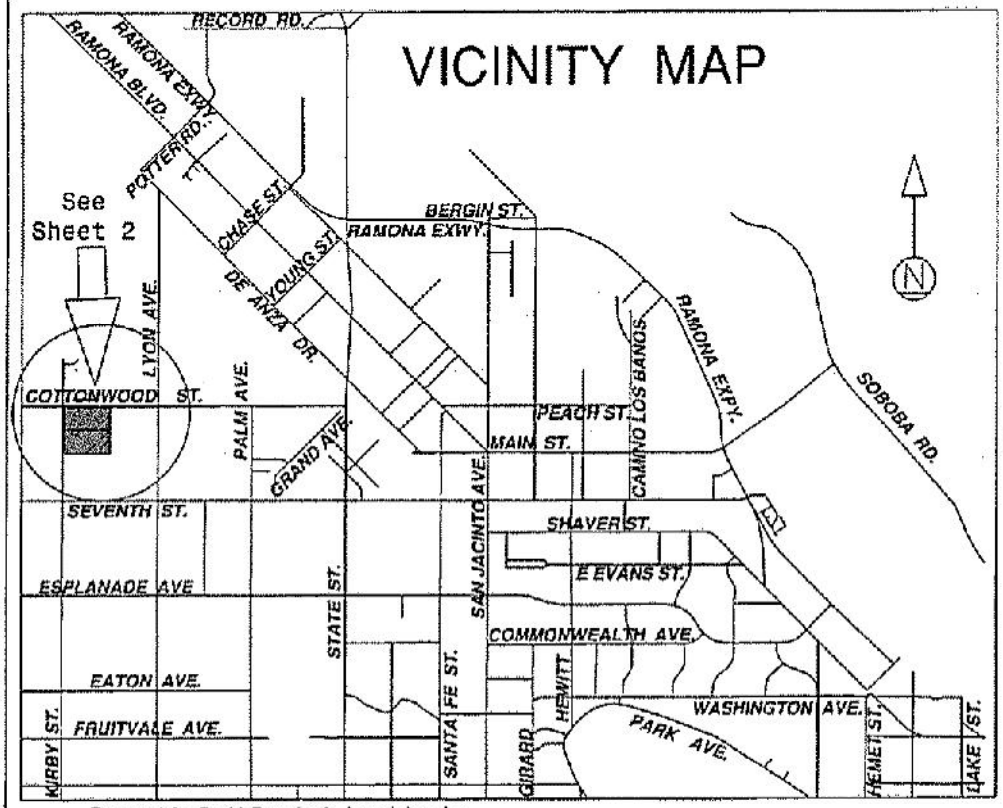

Prepared by David Taussig & Associates, Inc.

(1) Filed in the office of the City Clerk of the City of San Jacinto this 24th day of February, 2005.

Dorothy L. Chouinard

Dorothy L. Chouinard, San Jacinto City Clerk

(2) I hereby certify that the within map showing the proposed boundaries of Annexation No. 16 to City of San Jacinto Community Facilities District No. 2003-1, Riverside County, State of California, was approved by the City Council at a regular meeting thereof, held on this 3rd day of March, 2005, by its Resolution No. 2700.

Dorothy L. Chouinard

Dorothy L. Chouinard, San Jacinto City Clerk

(3) Filed this 8th day of March, 2005, at the hour of 8 o'clock a.m, in Book 61 of Maps of Assessment and Community Facilities Districts at page 78-79 and as Instrument No. 2005-0217037 in the office of the County Recorder of Riverside County, State of California.

Larry W. Ward Gary L. Orso
Assessor-County Clerk-Recorder of Riverside County

By A. Knier
Deputy

Fee 69.-

Exempt recording requested, per CA Government Code §6103

SHEET 2 OF 2

ANNEXATION MAP NO. 16 TO
CITY OF SAN JACINTO
COMMUNITY FACILITIES DISTRICT NO. 2003-1
COUNTY OF RIVERSIDE
STATE OF CALIFORNIA

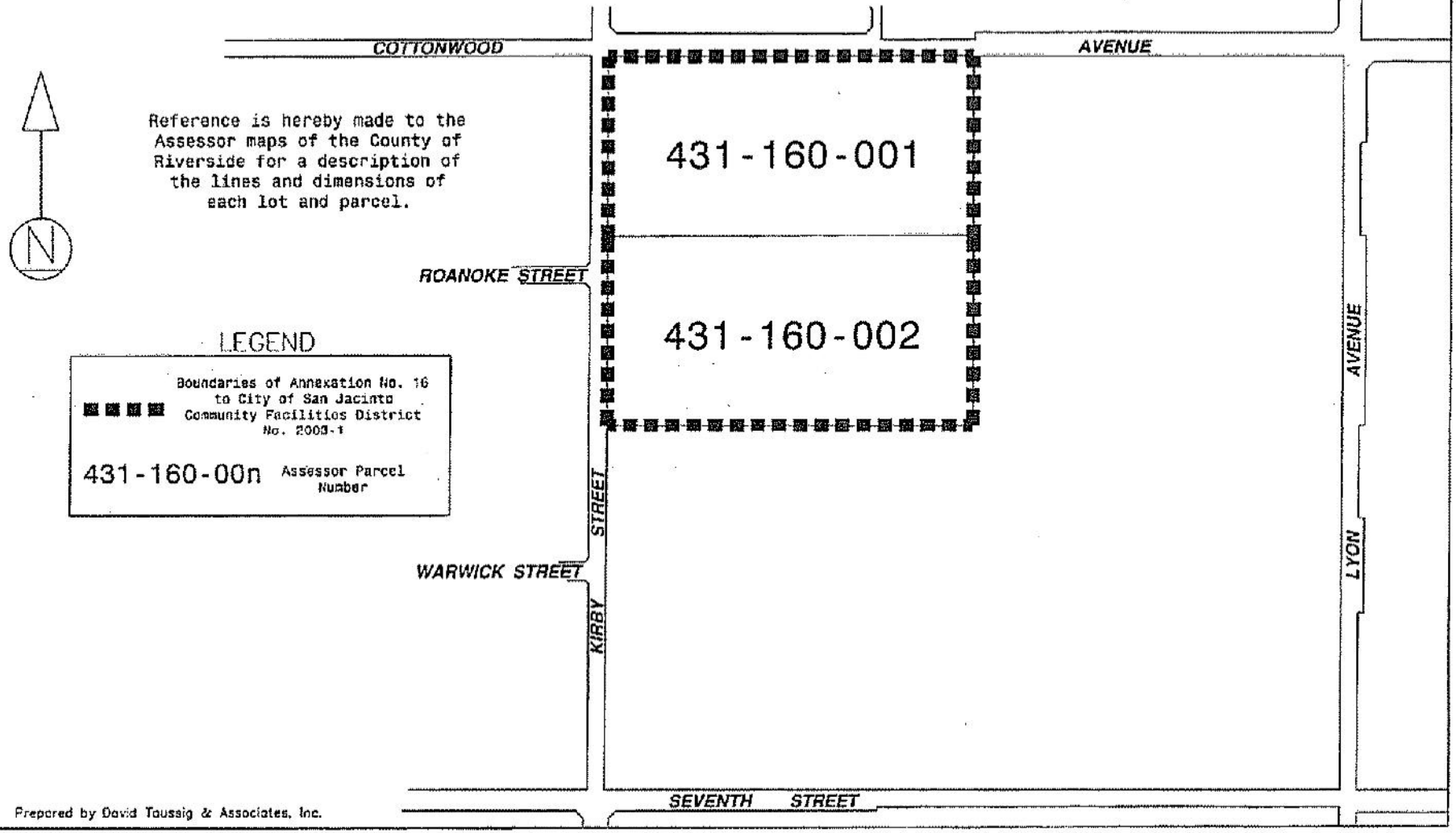

Reference is hereby made to the Assessor maps of the County of Riverside for a description of the lines and dimensions of each lot and parcel.

LEGEND

Boundaries of Annexation No. 16 to City of San Jacinto Community Facilities District No. 2003-1

431-160-00n Assessor Parcel Number

Prepared by David Taussig & Associates, Inc.

City 63/95

SHEET 1 OF 2

ANNEXATION MAP NO. 17 TO
CITY OF SAN JACINTO
COMMUNITY FACILITIES DISTRICT NO. 2003-1
COUNTY OF RIVERSIDE
STATE OF CALIFORNIA

Reference is hereby made to that certain map entitled "Amended Boundaries of City of San Jacinto Community Facilities District No. 2003-1, County of Riverside, State of California," filed the 22nd day of December, 2003, at the hour of 8 o'clock a.m. in Book 55 at pages 58-59, and as instrument number 2003-995886 in the office of the County Recorder of the County of Riverside, State of California, which this Annexation Map affects.

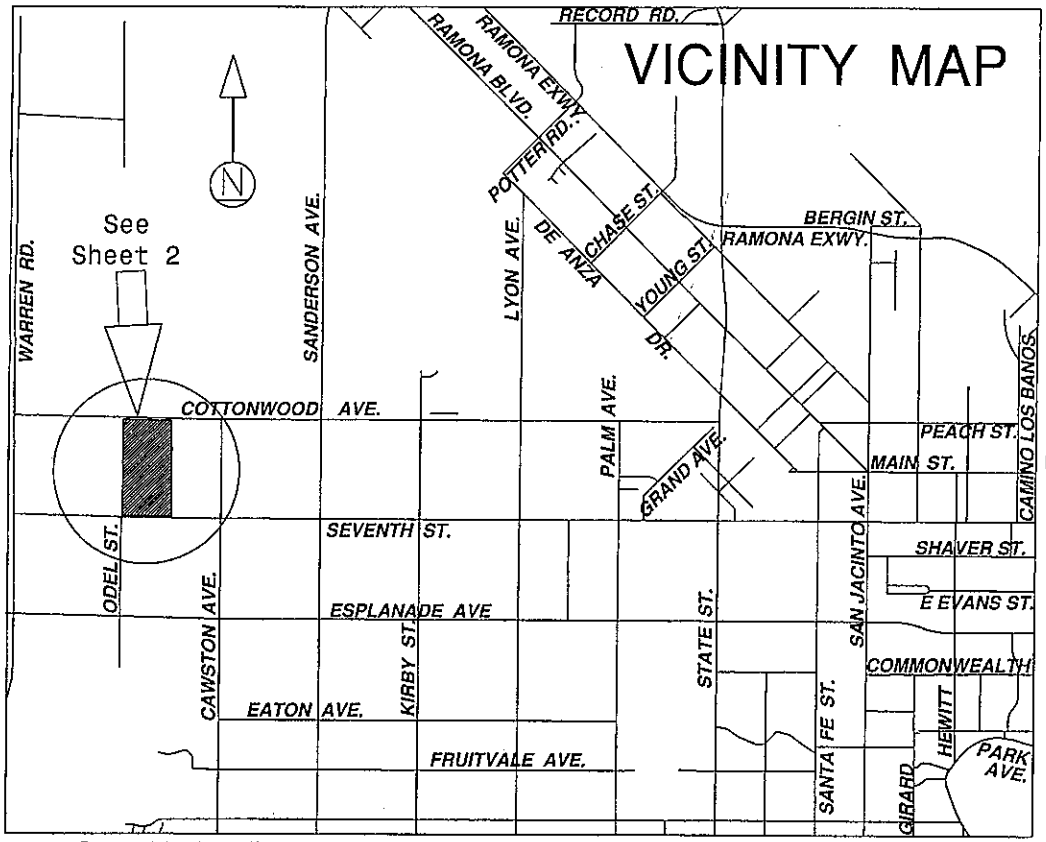

Prepared by David Taussig & Associates, Inc.

(1) Filed in the office of the City Clerk of the City of San Jacinto this 10th day of March, 2005.

Dorothy L. Chouinard
Dorothy L. Chouinard, San Jacinto City Clerk

(2) I hereby certify that the within map showing the proposed boundaries of Annexation No. 17 to City of San Jacinto Community Facilities District No. 2003-1, Riverside County, State of California, was approved by the City Council at a regular meeting thereof, held on this 21st day of April, 2005, by its Resolution No. 2729.

Dorothy L. Chouinard
Dorothy L. Chouinard, San Jacinto City Clerk

CITY OF SAN JACINTO INCORPORATED OCT. 29, 1888 CALIFORNIA FOUNDED 1870

(3) Filed this 2nd day of September, 2005, at the hour of 8 o'clock A m, in Book 63 of Maps of Assessment and Community Facilities Districts at page 95-96 and as Instrument No. 2005-0728642 in the office of the County Recorder of Riverside County, State of California.

~~Gary L. Orso~~ Larry W. Ward
Assessor-County Clerk-Recorder of Riverside County

By M Garaa
Deputy

Fee $ 0

Exempt recording requested, per CA Government Code §6103

City 63/96

SHEET 2 OF 2

ANNEXATION MAP NO. 17 TO
CITY OF SAN JACINTO
COMMUNITY FACILITIES DISTRICT NO. 2003-1
COUNTY OF RIVERSIDE
STATE OF CALIFORNIA

Reference is hereby made to the Assessor maps of the County of Riverside for a description of the lines and dimensions of each lot and parcel.

LEGEND

■■■■■	Boundaries of Annexation No. 17 to City of San Jacinto Community Facilities District No. 2003-1
———	Assessor Parcel Line
431-140-009	Assessor Parcel Number

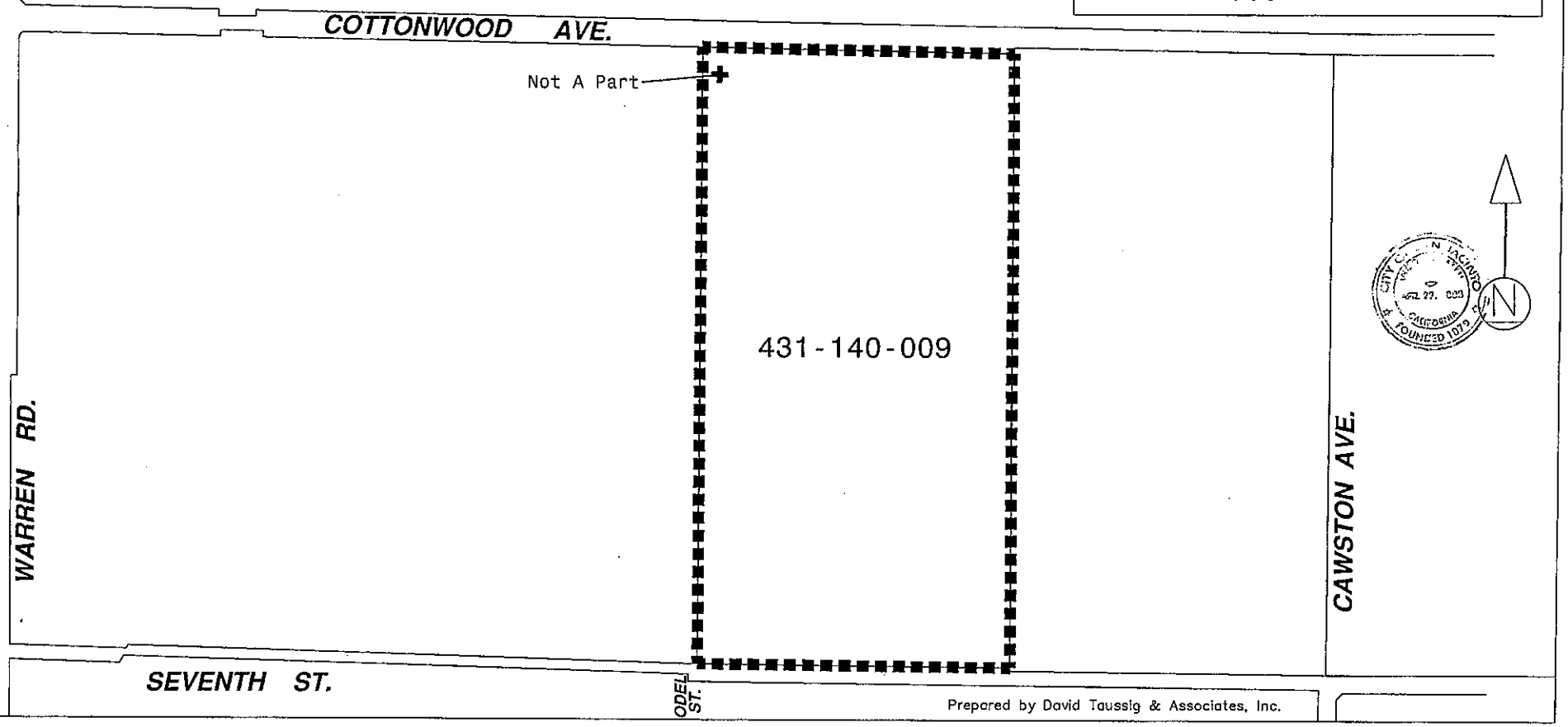

Prepared by David Taussig & Associates, Inc.

Copy 63/97

SHEET 1 OF 2

ANNEXATION MAP NO. 18 TO
CITY OF SAN JACINTO
COMMUNITY FACILITIES DISTRICT NO. 2003-1
COUNTY OF RIVERSIDE
STATE OF CALIFORNIA

Reference is hereby made to that certain map entitled "Amended Boundaries of City of San Jacinto Community Facilities District No. 2003-1, County of Riverside, State of California," filed the 22nd day of December, 2003, at the hour of 8 o'clock a.m. in Book 55 at pages 58-59, and as instrument number 2003-995886 in the office of the County Recorder of the County of Riverside, State of California, which this Annexation Map affects.

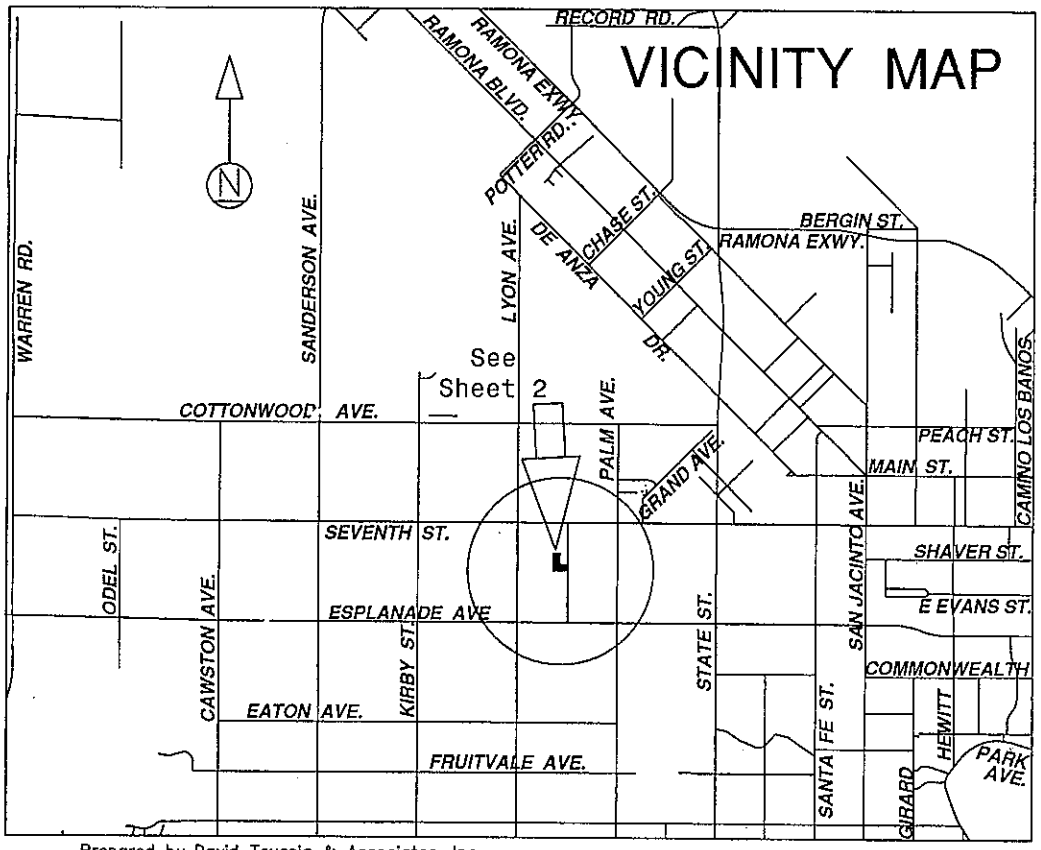

Prepared by David Taussig & Associates, Inc.

(1) Filed in the office of the City Clerk of the City of San Jacinto this 14th day of July, 2005.

Dorothy L. Chouinard
Dorothy L. Chouinard, San Jacinto City Clerk

(2) I hereby certify that the within map showing the proposed boundaries of Annexation No. 18 to City of San Jacinto Community Facilities District No. 2003-1, Riverside County, State of California, was approved by the City Council at a regular meeting thereof, held on this 4th day of August, 2005, by its Resolution No. 2772.

Dorothy L. Chouinard
Dorothy L. Chouinard, San Jacinto City Clerk

CITY OF SAN JACINTO INCORPORATED APR. 29, 1888 CALIFORNIA FOUNDED 1870

(3) Filed this 2nd day of September, 2005, at the hour of 8 o'clock A m, in Book 63 of Maps of Assessment and Community Facilities Districts at page 97-98 and as Instrument No. 2005-0728643 in the office of the County Recorder of Riverside County, State of California.

~~Gary L. Orso~~ Larry W. Ward
Assessor-County Clerk-Recorder of Riverside County

By M. Gloria
Deputy

Fee $ 0

Exempt recording requested, per CA Government Code §6103

Copy 63/98

ANNEXATION MAP NO. 18 TO
CITY OF SAN JACINTO
COMMUNITY FACILITIES DISTRICT NO. 2003-1
COUNTY OF RIVERSIDE
STATE OF CALIFORNIA

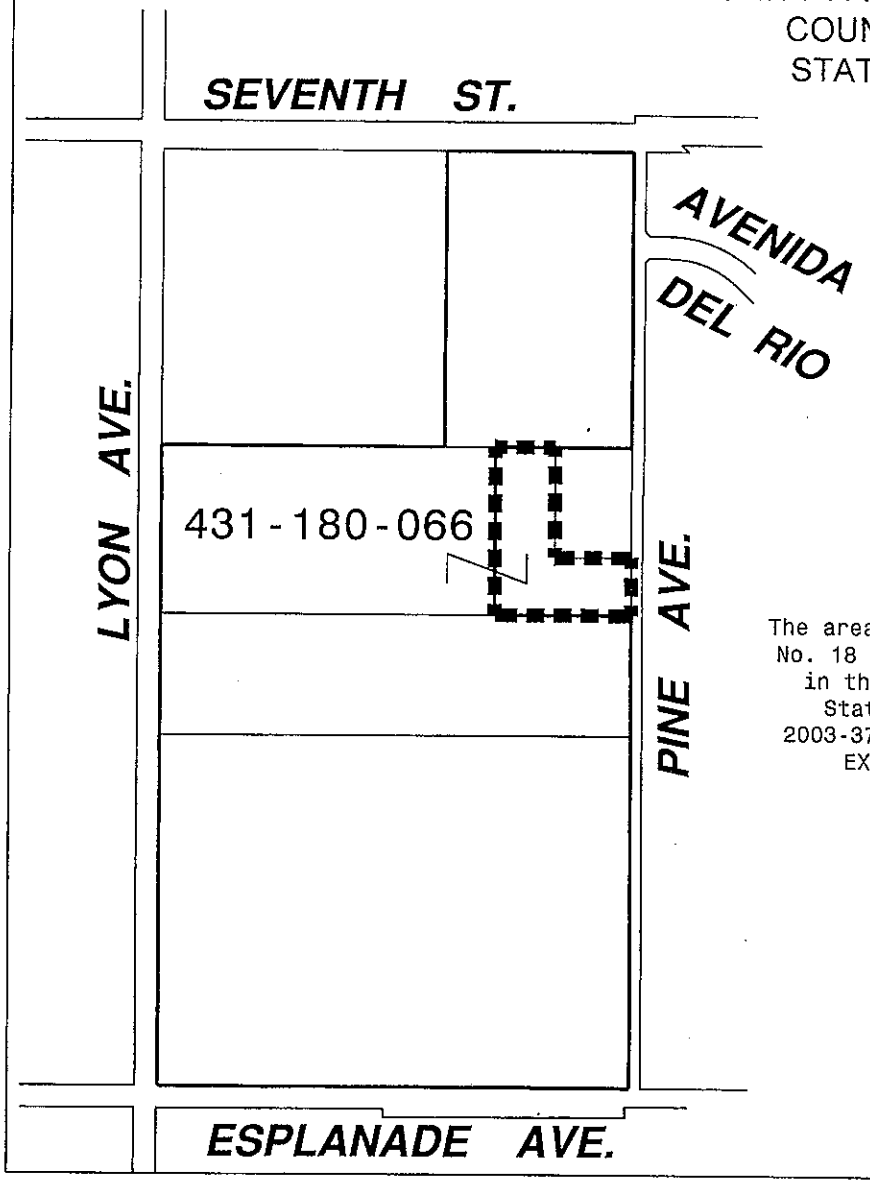

LEGEND

■■■■	Boundaries of Annexation No. 18 to City of San Jacinto Community Facilities District No. 2003-1
———	Original CFD Boundary Line
———	Assessor Parcel Line
431-180-066	Assessor Parcel Number

The area included within the boundaries of Annexation No. 18 is Parcel B of Lot Line Adjustment No. 03-02, in the City of San Jacinto, County of Riverside, State of California, recorded as Document No. 2003-372998, Official Records, County of Riverside, EXCEPTING THEREFROM the westerly 914 feet.

N

Reference is hereby made to the Assessor maps of the County of Riverside for a description of the lines and dimensions of each lot and parcel.

Prepared by David Taussig & Associates, Inc.

CITY 64/90

SHEET 1 OF 2

ANNEXATION MAP NO. 19 TO
CITY OF SAN JACINTO
COMMUNITY FACILITIES DISTRICT NO. 2003-1
COUNTY OF RIVERSIDE
STATE OF CALIFORNIA

Reference is hereby made to that certain map entitled "Amended Boundaries of City of San Jacinto Community Facilities District No. 2003-1, County of Riverside, State of California," filed the 22nd day of December, 2003, at the hour of 8 o'clock a.m. in Book 55 at pages 58-59, and as instrument number 2003-995886 in the office of the County Recorder of the County of Riverside, State of California, which this Annexation Map affects.

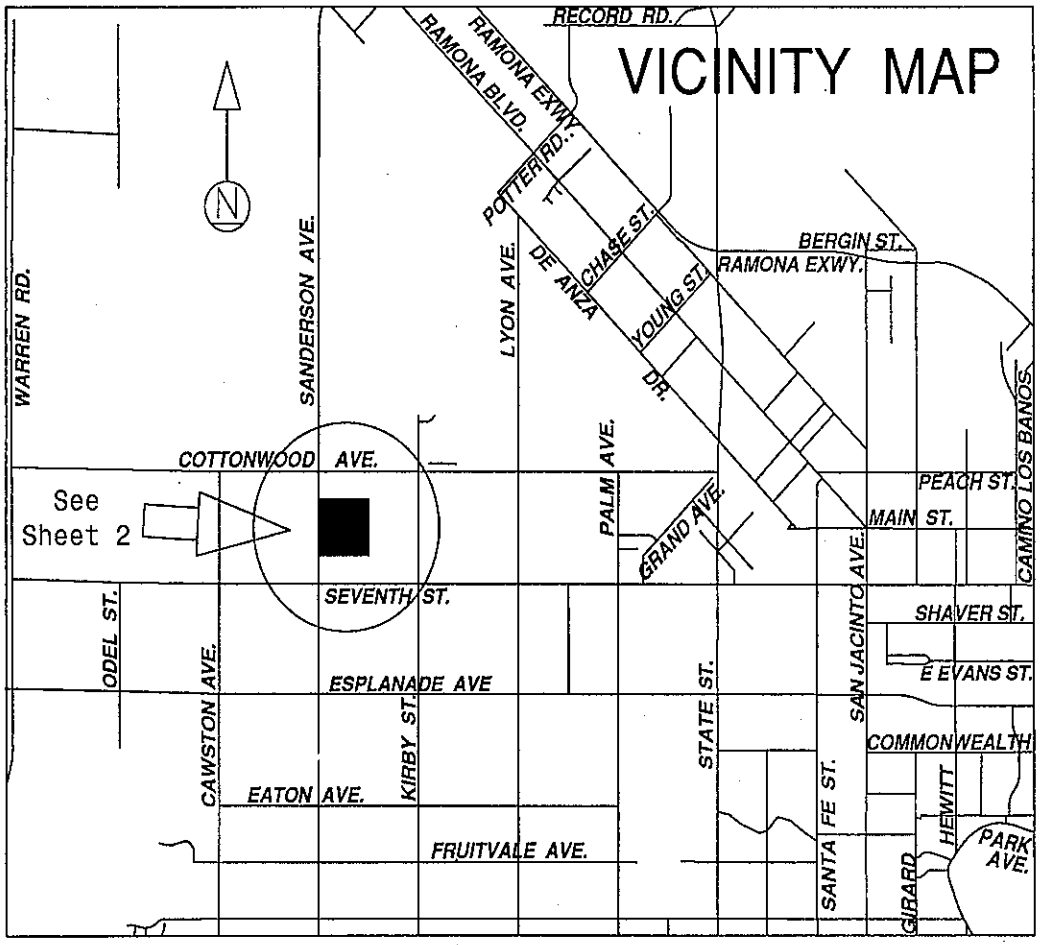

Prepared by David Taussig & Associates, Inc.

(1) Filed in the office of the City Clerk of the City of San Jacinto this 6th day of September, 2005.

Dorothy L. Chouinard

Dorothy L. Chouinard, San Jacinto City Clerk

(2) I hereby certify that the within map showing the proposed boundaries of Annexation No. 19 to City of San Jacinto Community Facilities District No. 2003-1, Riverside County, State of California, was approved by the City Council at a regular meeting thereof, held on this 15th day of September, 2005, by its Resolution No. 2789.

Dorothy L. Chouinard

Dorothy L. Chouinard, San Jacinto City Clerk

CITY OF SAN JACINTO INCORPORATED APR. 29, 1888 CALIFORNIA FOUNDED 1870

(3) Filed this 21st day of November, 2005, at the hour of 8 o'clock A m, in Book 64 of Maps of Assessment and Community Facilities Districts at page 90-91 and as Instrument No. 2005-0967929 in the office of the County Recorder of Riverside County, State of California.

~~Gary L. Orso~~ Larry W. Ward

Assessor-County Clerk-Recorder of Riverside County

By Laurie A. Santos

Deputy

Fee $9.-

Exempt recording requested, per CA Government Code §6103

CITY 64/91

SHEET 2 OF 2

ANNEXATION MAP NO. 19 TO
CITY OF SAN JACINTO
COMMUNITY FACILITIES DISTRICT NO. 2003-1
COUNTY OF RIVERSIDE
STATE OF CALIFORNIA

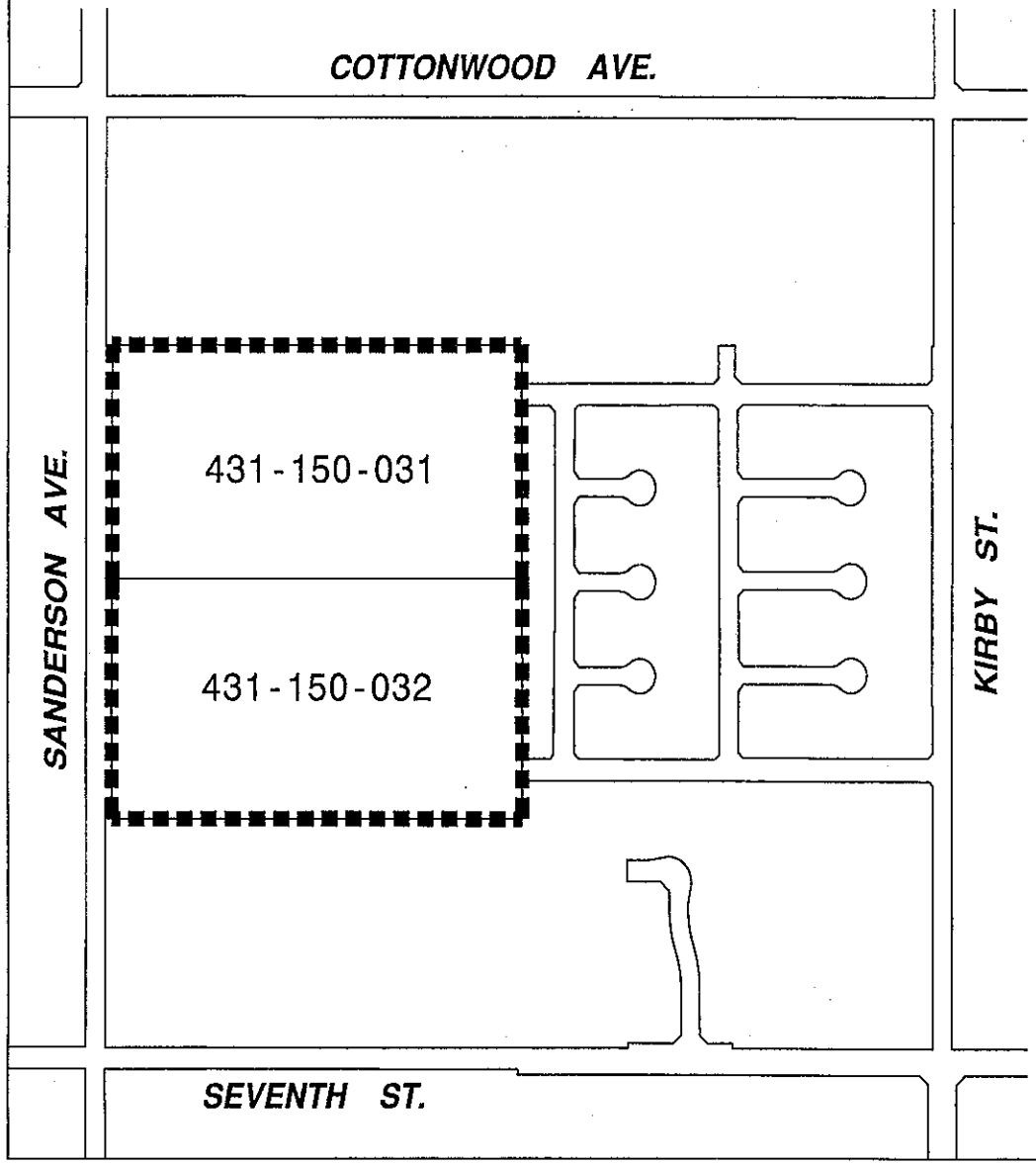

Reference is hereby made to the Assessor maps of the County of Riverside for a description of the lines and dimensions of each lot and parcel.

LEGEND

■■■■■	Boundaries of Annexation No. 19 to City of San Jacinto Community Facilities District No. 2003-1
———	Assessor Parcel Line
431-150-03n	Assessor Parcel Number

Prepared by David Taussig & Associates, Inc.

CITY 64/96

SHEET 1 OF 2

ANNEXATION MAP NO. 20 TO
CITY OF SAN JACINTO
COMMUNITY FACILITIES DISTRICT NO. 2003-1
COUNTY OF RIVERSIDE
STATE OF CALIFORNIA

Reference is hereby made to that certain map entitled "Amended Boundaries of City of San Jacinto Community Facilities District No. 2003-1, County of Riverside, State of California," filed the 22nd day of December, 2003, at the hour of 8 o'clock a.m. in Book 55 at pages 58-59, and as instrument number 2003-995886 in the office of the County Recorder of the County of Riverside, State of California, which this Annexation Map affects.

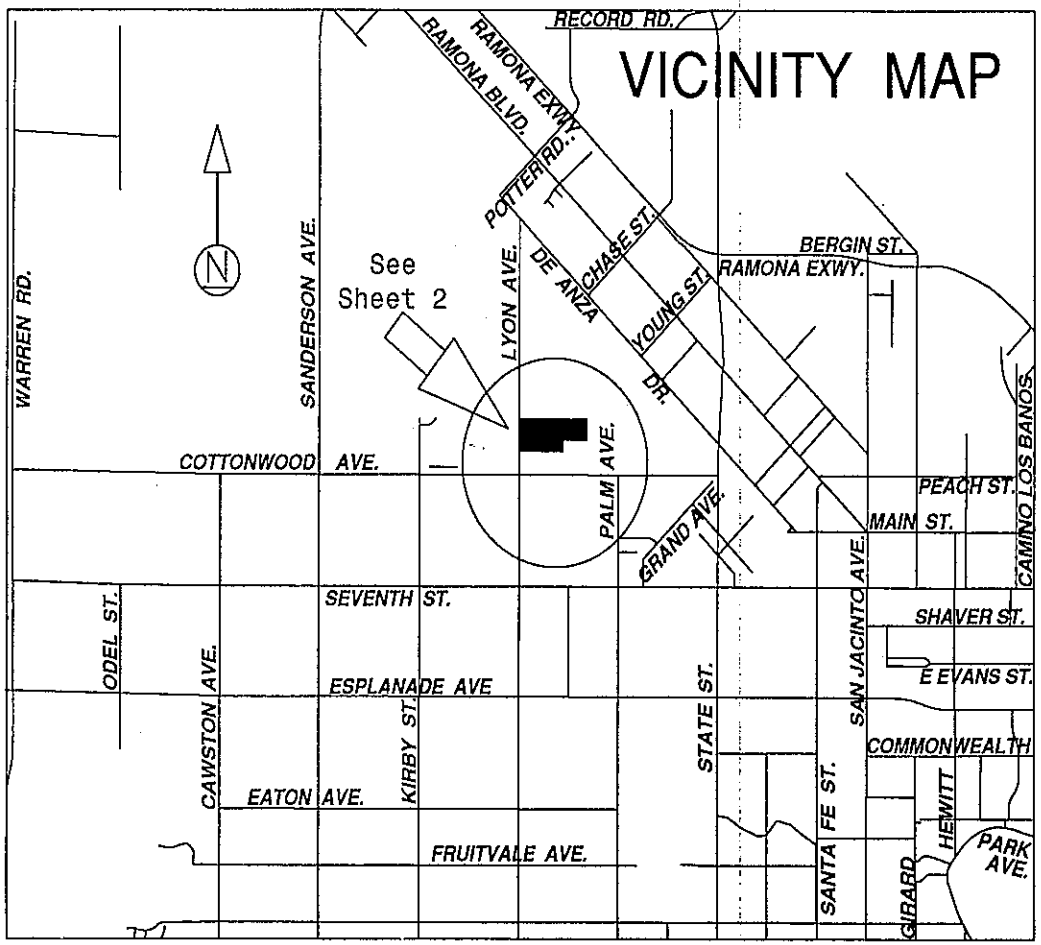

Prepared by David Taussig & Associates, Inc.

(1) Filed in the office of the City Clerk of the City of San Jacinto this 11th day of October, 2005.

Dorothy L. Chouinard

Dorothy L. Chouinard, San Jacinto City Clerk

(2) I hereby certify that the within map showing the proposed boundaries of Annexation No. 20 to City of San Jacinto Community Facilities District No. 2003-1, Riverside County, State of California, was approved by the City Council at a regular meeting thereof, held on this 20th day of October, 2005, by its Resolution No. 2799.

Dorothy L. Chouinard

Dorothy L. Chouinard, San Jacinto City Clerk

CITY OF SAN JACINTO INCORPORATED APR. 29, 1888 CALIFORNIA FOUNDED 1870

(3) Filed this 1st day of December, 2005, at the hour of 8 o'clock a m, in Book 64 of Maps of Assessment and Community Facilities Districts at page 96-97 and as Instrument No. 2005-0996035 in the office of the County Recorder of Riverside County, State of California.

Larry W. Ward ~~Gary L. Orso~~
Assessor-County Clerk-Recorder of Riverside County

By _____
Deputy

Fee $9.00

Exempt recording requested, per CA Government Code §6103

CITY 44/97

SHEET 2 OF 2

ANNEXATION MAP NO. 20 TO
CITY OF SAN JACINTO
COMMUNITY FACILITIES DISTRICT NO. 2003-1
COUNTY OF RIVERSIDE
STATE OF CALIFORNIA

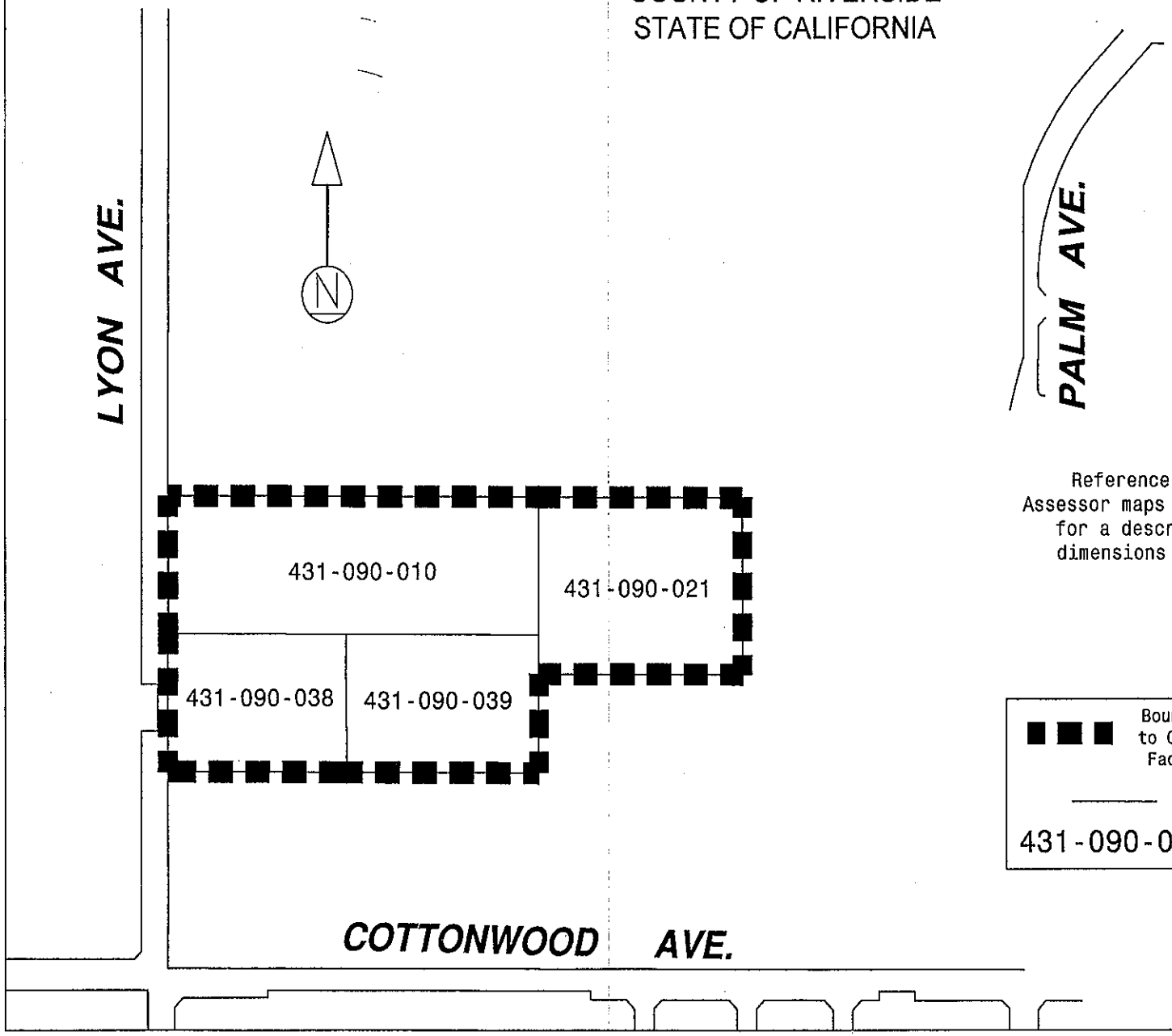

Reference is hereby made to the Assessor maps of the County of Riverside for a description of the lines and dimensions of each lot and parcel.

LEGEND

■■■	Boundaries of Annexation No. 20 to City of San Jacinto Community Facilities District No. 2003-1
———	Assessor Parcel Line
431-090-0nn	Assessor Parcel Number

Prepared by David Taussig & Associates, Inc.

CITY 67/14

SHEET 1 OF 2

ANNEXATION MAP NO. 21 TO
CITY OF SAN JACINTO
COMMUNITY FACILITIES DISTRICT NO. 2003-1
COUNTY OF RIVERSIDE
STATE OF CALIFORNIA

Reference is hereby made to that certain map entitled "Amended Boundaries of City of San Jacinto Community Facilities District No. 2003-1, County of Riverside, State of California," filed the 22nd day of December, 2003, at the hour of 8 o'clock a.m. in Book 55 at pages 58-59, and as instrument number 2003-995886 in the office of the County Recorder of the County of Riverside, State of California, which this Annexation Map affects.

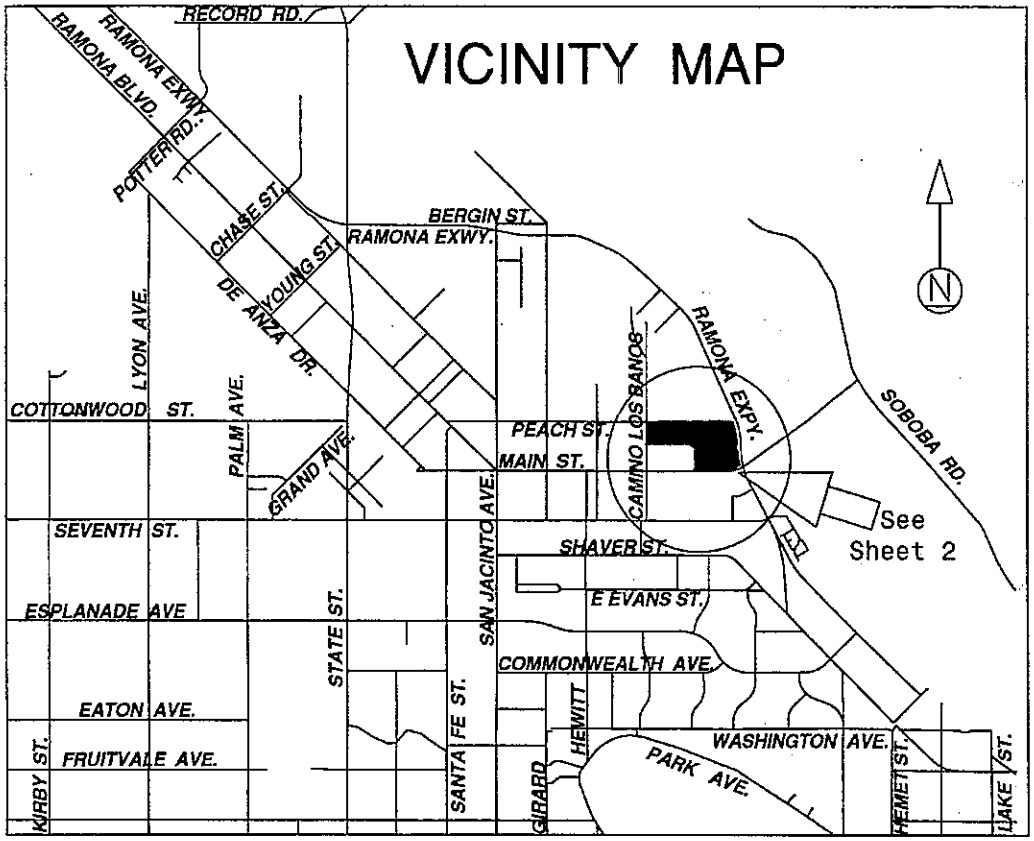

Prepared by David Taussig & Associates, Inc.

(1) Filed in the office of the City Clerk of the City of San Jacinto this 23rd day of May, 2006.

Dorothy L. Chouinard

Dorothy L. Chouinard, San Jacinto City Clerk

(2) I hereby certify that the within map showing the proposed boundaries of Annexation No. 21 to City of San Jacinto Community Facilities District No. 2003-1, Riverside County, State of California, was approved by the City Council at a regular meeting thereof, held on this 1st day of June, 2006, by its Resolution No. 2919.

Dorothy L. Chouinard

Dorothy L. Chouinard, San Jacinto City Clerk

CITY OF SAN JACINTO INCORPORATED APR. 29, 1886 CALIFORNIA FOUNDED 1870

(3) Filed this 26th day of June, 2006, at the hour of 8 o'clock a.m, in Book 67 of Maps of Assessment and Community Facilities Districts at page 14-15 and as Instrument No. 2006-0461130 in the office of the County Recorder of Riverside County, State of California.

Larry W. Ward

Assessor-County Clerk-Recorder of Riverside County

By _____

Deputy

Fee $9.00

Exempt recording requested, per CA Government Code §6103

SHEET 2 OF 2

ANNEXATION MAP NO. 21 TO
CITY OF SAN JACINTO
COMMUNITY FACILITIES DISTRICT NO. 2003-1
COUNTY OF RIVERSIDE
STATE OF CALIFORNIA

LEGEND

Boundaries of Annexation No. 21 to City of San Jacinto Community Facilities District No. 2003-1

Assessor Parcel Line

Reference is hereby made to Tract Map No. 32053-1 filed the 14th day of December, 2005 in Book 395 of Maps at pages 32-37, and as instrument number 2005-1032893, in the office of the County Recorder of the County of Riverside, State of California, and to the Assessor maps of the County of Riverside for a description of the lines and dimensions of each lot and parcel.

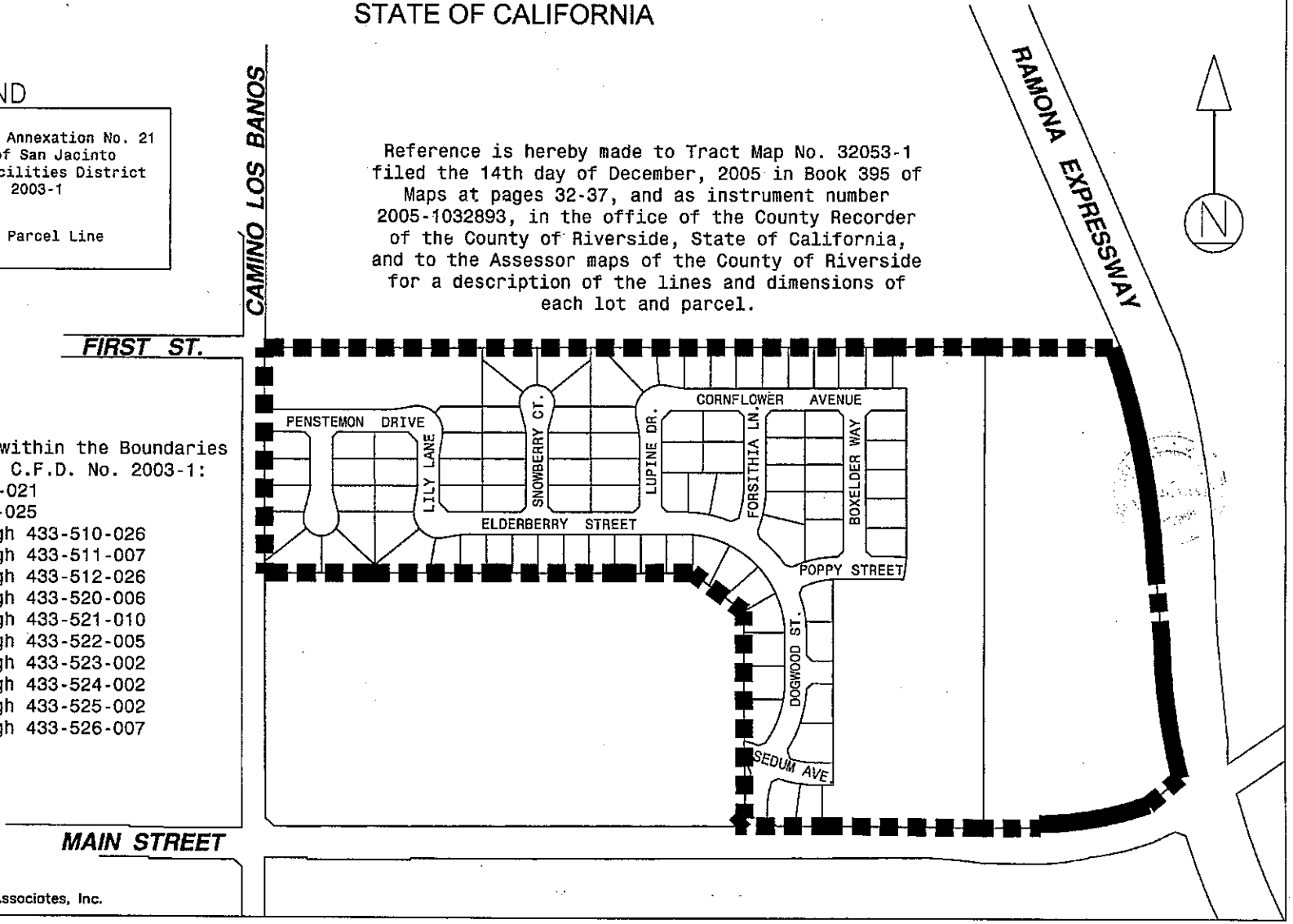

Assessor Parcels Located within the Boundaries of Annexation No. 21 to C.F.D. No. 2003-1:

433-130-021
433-130-025
433-510-001 through 433-510-026
433-511-001 through 433-511-007
433-512-001 through 433-512-026
433-520-001 through 433-520-006
433-521-001 through 433-521-010
433-522-001 through 433-522-005
433-523-001 through 433-523-002
433-524-001 through 433-524-002
433-525-001 through 433-525-002
433-526-001 through 433-526-007

Prepared by David Taussig & Associates, Inc.

CITY 6/5

SHEET 1 OF 3

ANNEXATION MAP NO. 22 TO
CITY OF SAN JACINTO
COMMUNITY FACILITIES DISTRICT NO. 2003-1
COUNTY OF RIVERSIDE
STATE OF CALIFORNIA

Reference is hereby made to that certain map entitled "Amended Boundaries of City of San Jacinto Community Facilities District No. 2003-1, County of Riverside, State of California," filed the 22nd day of December, 2003, at the hour of 8 o'clock a.m. in Book 55 at pages 58-59, and as instrument number 2003-995886 in the office of the County Recorder of the County of Riverside, State of California, which this Annexation Map affects.

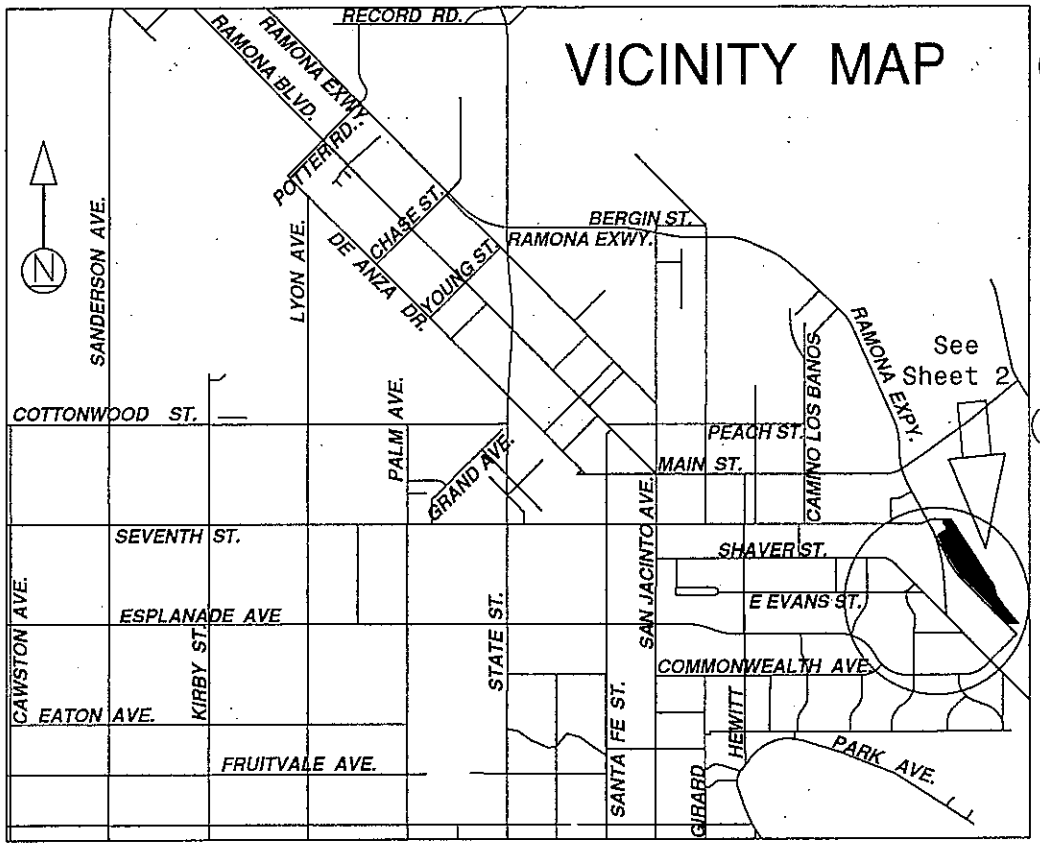

Prepared by David Taussig & Associates, Inc.

(1) Filed in the office of the City Clerk of the City of San Jacinto this 22nd day of November, 2005.

Dorothy L. Chouinard

Dorothy L. Chouinard, San Jacinto City Clerk

(2) I hereby certify that the within map showing the proposed boundaries of Annexation No. 22 to City of San Jacinto Community Facilities District No. 2003-1, Riverside County, State of California, was approved by the City Council at a regular meeting thereof, held on this 1st day of DECEMBER, 2005, by its Resolution No. 2825.

Dorothy L. Chouinard

Dorothy L. Chouinard, San Jacinto City Clerk

CITY OF SAN JACINTO RECORDER

(3) Filed this 5TH day of JANUARY, 2005, at the hour of 8 o'clock A m, in Book 65 of Maps of Assessment and Community Facilities Districts at page 52-54 and as Instrument No. 2006-0009787 in the office of the County Recorder of Riverside County, State of California.

Larry W. Ward

Assessor–County Clerk–Recorder of Riverside County

By _____

Deputy

Fee $11.00

Exempt recording requested, per CA Government Code §6103

CITY 65/53

SHEET 2 OF 3

ANNEXATION MAP NO. 22 TO
CITY OF SAN JACINTO
COMMUNITY FACILITIES DISTRICT NO. 2003-1
COUNTY OF RIVERSIDE
STATE OF CALIFORNIA

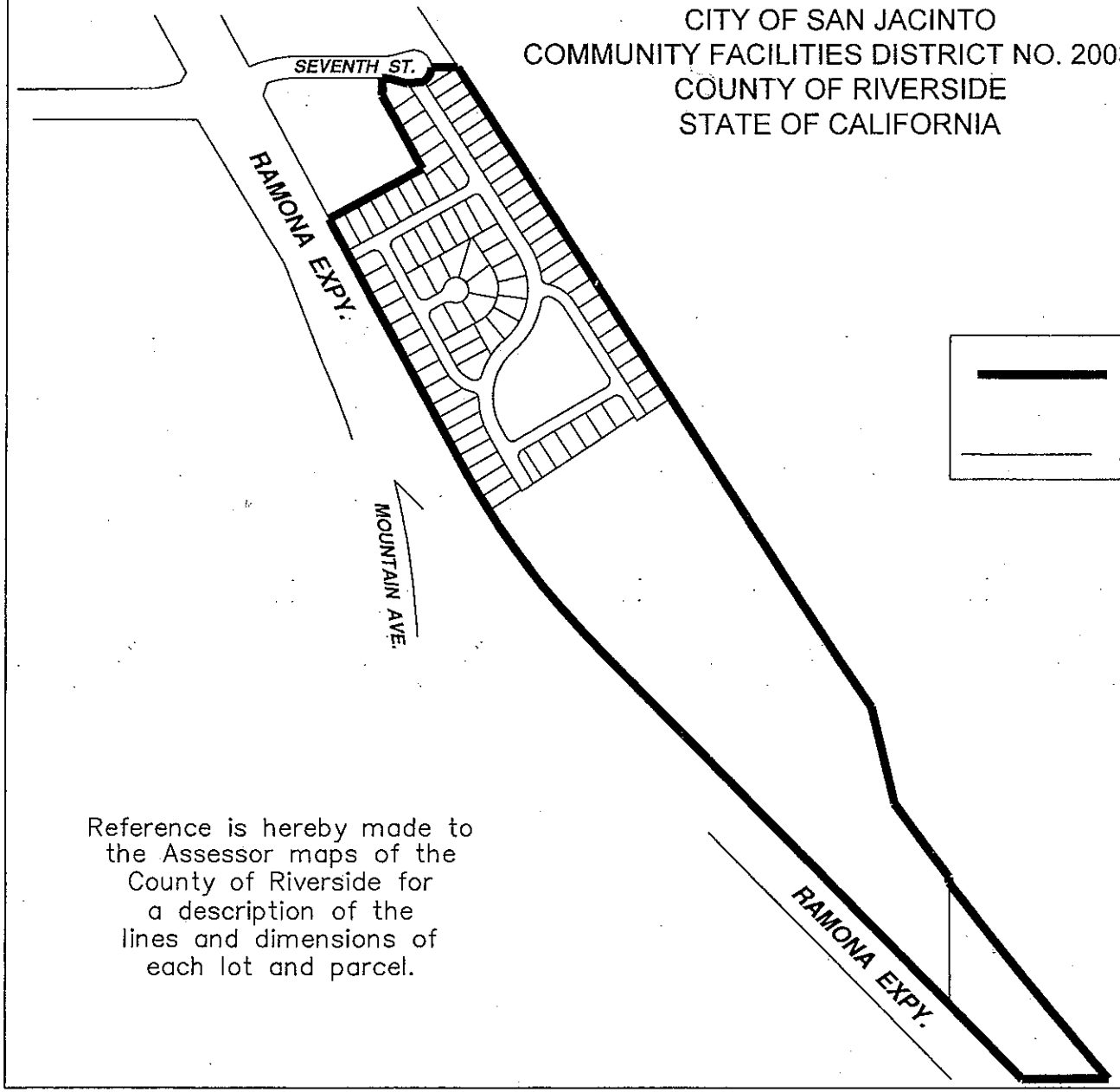

LEGEND

Boundaries of Annexation No. 22 to City of San Jacinto Community Facilities District No. 2003-1

Assessor Parcel Line

Reference is hereby made to the Assessor maps of the County of Riverside for a description of the lines and dimensions of each lot and parcel.

N

Prepared by David Taussig & Associates, Inc.

CITY 105/54

ANNEXATION MAP NO. 22 TO
CITY OF SAN JACINTO
COMMUNITY FACILITIES DISTRICT NO. 2003-1
COUNTY OF RIVERSIDE
STATE OF CALIFORNIA

Assessor Parcel Numbers within the Boundaries of City of San Jacinto CFD No. 2003-1 Annexation No. 22:

433-150-053	433-451-022	433-453-012	433-454-018
433-150-057	433-451-023	433-453-013	433-454-019
433-451-001	433-451-024	433-453-014	433-454-020
433-451-002	433-451-025	433-453-015	433-454-021
433-451-003	433-451-026	433-453-016	433-454-022
433-451-004	433-452-001	433-453-017	433-454-023
433-451-005	433-452-002	433-454-001	433-454-024
433-451-006	433-452-003	433-454-002	433-454-025
433-451-007	433-452-004	433-454-003	433-455-001
433-451-008	433-452-005	433-454-004	433-455-002
433-451-009	433-452-006	433-454-005	433-455-003
433-451-010	433-452-007	433-454-006	433-455-004
433-451-011	433-453-001	433-454-007	433-455-005
433-451-012	433-453-002	433-454-008	433-455-006
433-451-013	433-453-003	433-454-009	433-455-007
433-451-014	433-453-004	433-454-010	433-455-008
433-451-015	433-453-005	433-454-011	433-455-009
433-451-016	433-453-006	433-454-012	433-455-010
433-451-017	433-453-007	433-454-013	433-455-011
433-451-018	433-453-008	433-454-014	433-455-012
433-451-019	433-453-009	433-454-015	433-455-013
433-451-020	433-453-010	433-454-016	433-455-014
433-451-021	433-453-011	433-454-017	433-456-001

Cty 65/60

SHEET 1 OF 2

ANNEXATION MAP NO. 23 TO
CITY OF SAN JACINTO
COMMUNITY FACILITIES DISTRICT NO. 2003-1
COUNTY OF RIVERSIDE
STATE OF CALIFORNIA

Reference is hereby made to that certain map entitled "Amended Boundaries of City of San Jacinto Community Facilities District No. 2003-1, County of Riverside, State of California," filed the 22nd day of December, 2003, at the hour of 8 o'clock a.m. in Book 55 at pages 58-59, and as instrument number 2003-995886 in the office of the County Recorder of the County of Riverside, State of California, which this Annexation Map affects.

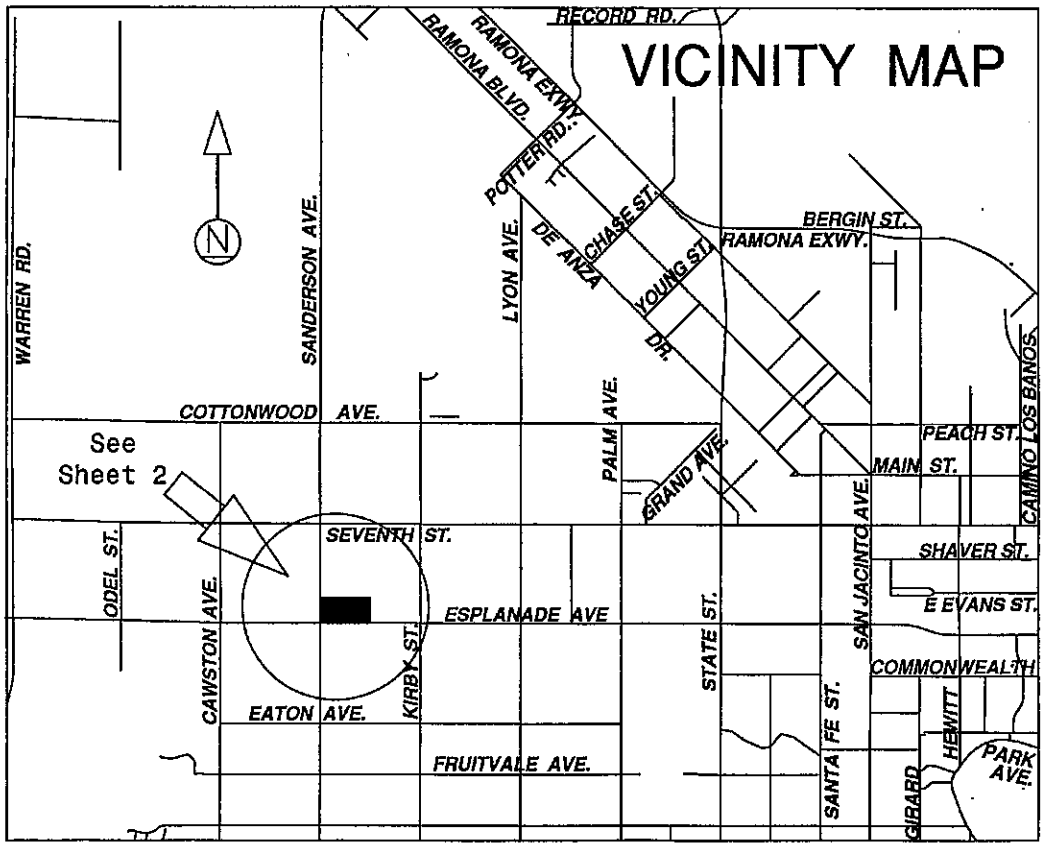

Prepared by David Taussig & Associates, Inc.

(1) Filed in the office of the City Clerk of the City of San Jacinto this 27th day of December, 2005.

Dorothy L. Chouinard
Dorothy L. Chouinard, San Jacinto City Clerk

(2) I hereby certify that the within map showing the proposed boundaries of Annexation No. 23 to City of San Jacinto Community Facilities District No. 2003-1, Riverside County, State of California, was approved by the City Council at a regular meeting thereof, held on this 5th day of January, 2006, by its Resolution No. 2850.

Dorothy L. Chouinard
Dorothy L. Chouinard, San Jacinto City Clerk

(3) Filed this 20th day of January, 2006, at the hour of 8:00 o'clock A m, in Book 65 of Maps of Assessment and Community Facilities Districts at page 60-61 and as Instrument No. 2006-0046036 in the office of the County Recorder of Riverside County, State of California.

Larry W. Ward
Assessor-County Clerk-Recorder of Riverside County

By _____
Deputy

Fee $ 9.00

Exempt recording requested, per CA Government Code §6103

SHEET 2 OF 2

ANNEXATION MAP NO. 23 TO
CITY OF SAN JACINTO
COMMUNITY FACILITIES DISTRICT NO. 2003-1
COUNTY OF RIVERSIDE
STATE OF CALIFORNIA

Reference is hereby made to the Assessor maps of the County of Riverside for a description of the lines and dimensions of each lot and parcel.

LEGEND

■ ■ ■	Boundaries of Annexation No. 23 to City of San Jacinto Community Facilities District No. 2003-1
———	Assessor Parcel Line
431-190-022	Assessor Parcel Number

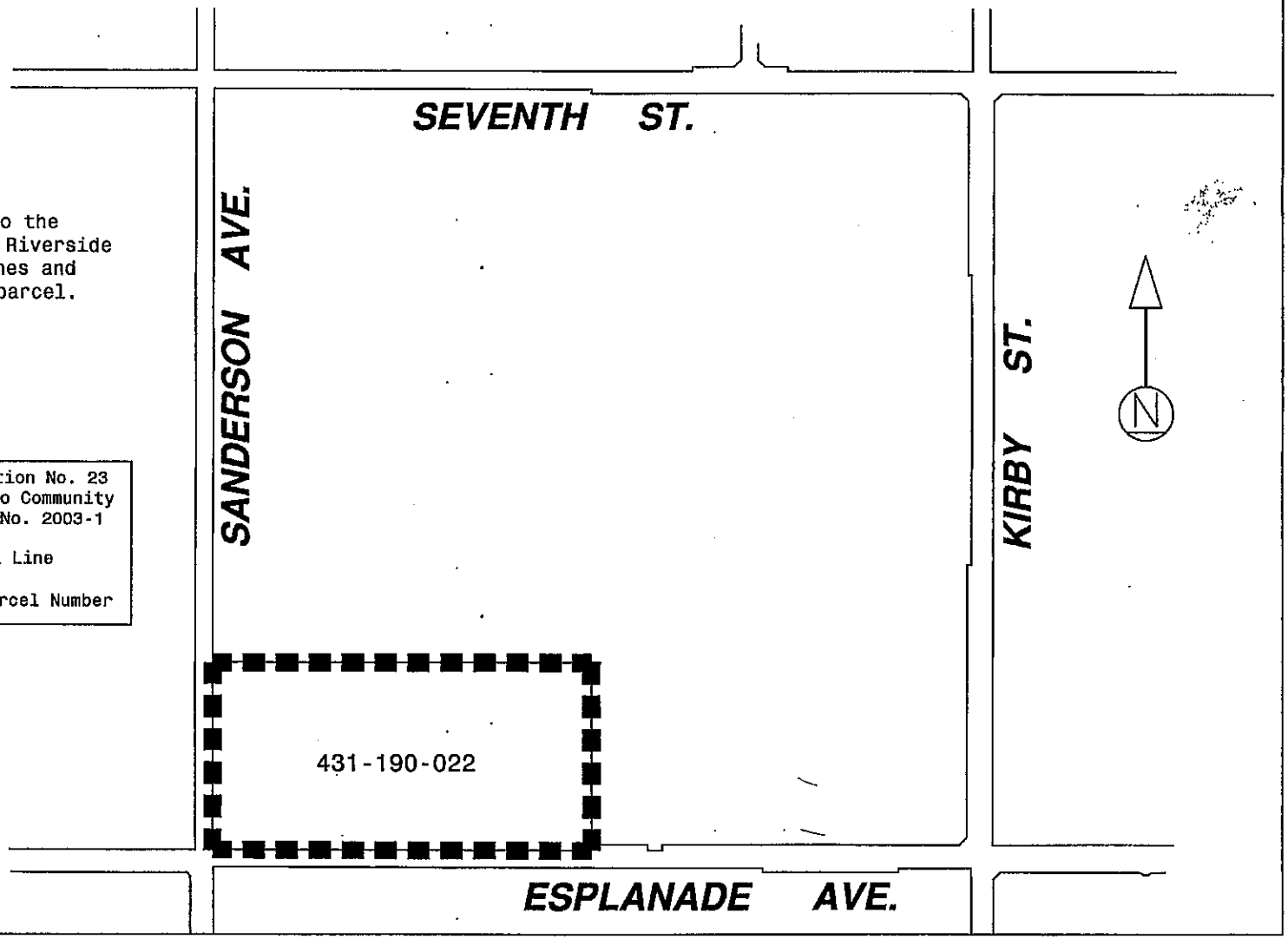

Prepared by David Taussig & Associates, Inc.

City 65/62

SHEET 1 OF 2

ANNEXATION MAP NO. 24 TO
CITY OF SAN JACINTO
COMMUNITY FACILITIES DISTRICT NO. 2003-1
COUNTY OF RIVERSIDE
STATE OF CALIFORNIA

Reference is hereby made to that certain map entitled "Amended Boundaries of City of San Jacinto Community Facilities District No. 2003-1, County of Riverside, State of California," filed the 22nd day of December, 2003, at the hour of 8 o'clock a.m. in Book 55 at pages 58-59, and as instrument number 2003-995886 in the office of the County Recorder of the County of Riverside, State of California, which this Annexation Map affects.

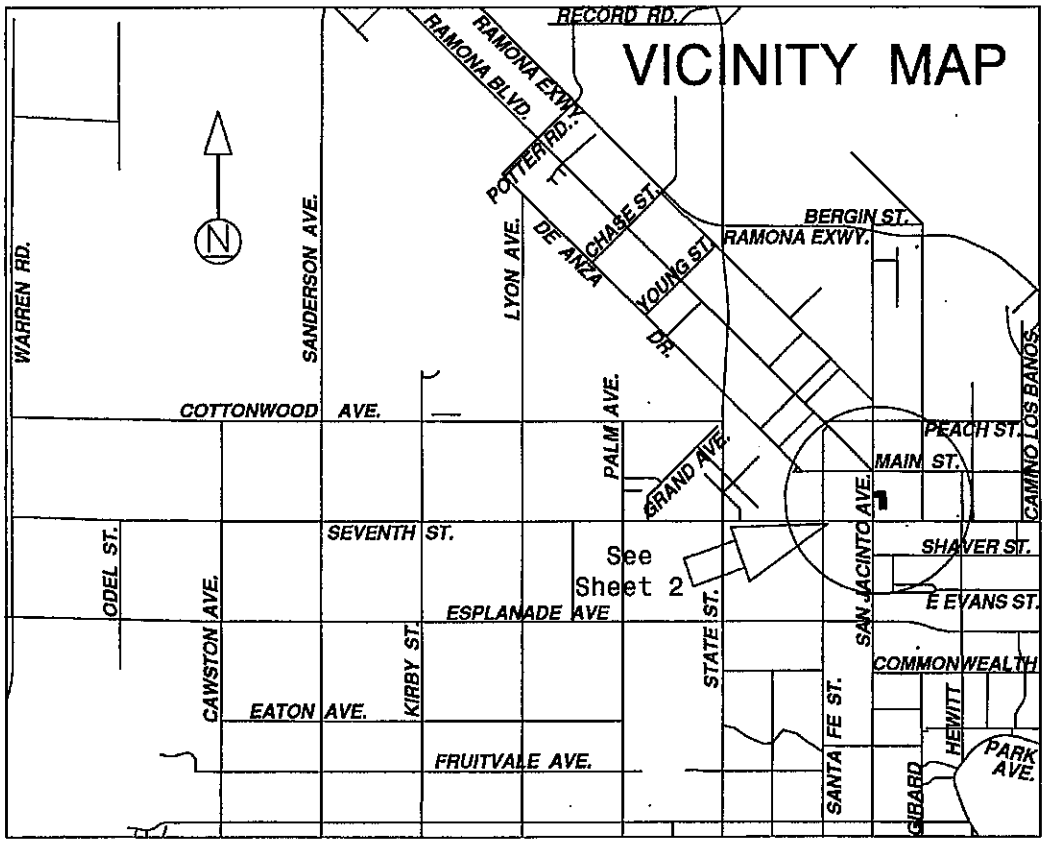

Prepared by David Taussig & Associates, Inc.

(1) Filed in the office of the City Clerk of the City of San Jacinto this 27th day of December, 2005.

Dorothy L. Chouinard

Dorothy L. Chouinard, San Jacinto City Clerk

(2) I hereby certify that the within map showing the proposed boundaries of Annexation No. 24 to City of San Jacinto Community Facilities District No. 2003-1, Riverside County, State of California, was approved by the City Council at a regular meeting thereof, held on this 5th day of January, 2006, by its Resolution No. 2851.

Dorothy L. Chouinard

Dorothy L. Chouinard, San Jacinto City Clerk

CITY OF SAN JACINTO INCORPORATED APR. 29, 1888 CALIFORNIA FOUNDED 1870

(3) Filed this 20th day of January, 2006, at the hour of 8:00 o'clock A.m, in Book 65 of Maps of Assessment and Community Facilities Districts at page 62-63 and as Instrument No. 2006-0046037 in the office of the County Recorder of Riverside County, State of California.

Larry W. Ward

Assessor-County Clerk-Recorder of Riverside County

By Jamie A. Sotto

Deputy

Fee $ 9.00

Exempt recording requested, per CA Government Code §6103

City 65/63

SHEET 2 OF 2

ANNEXATION MAP NO. 24 TO
CITY OF SAN JACINTO
COMMUNITY FACILITIES DISTRICT NO. 2003-1
COUNTY OF RIVERSIDE
STATE OF CALIFORNIA

Reference is hereby made to the Assessor maps of the County of Riverside for a description of the lines and dimensions of each lot and parcel.

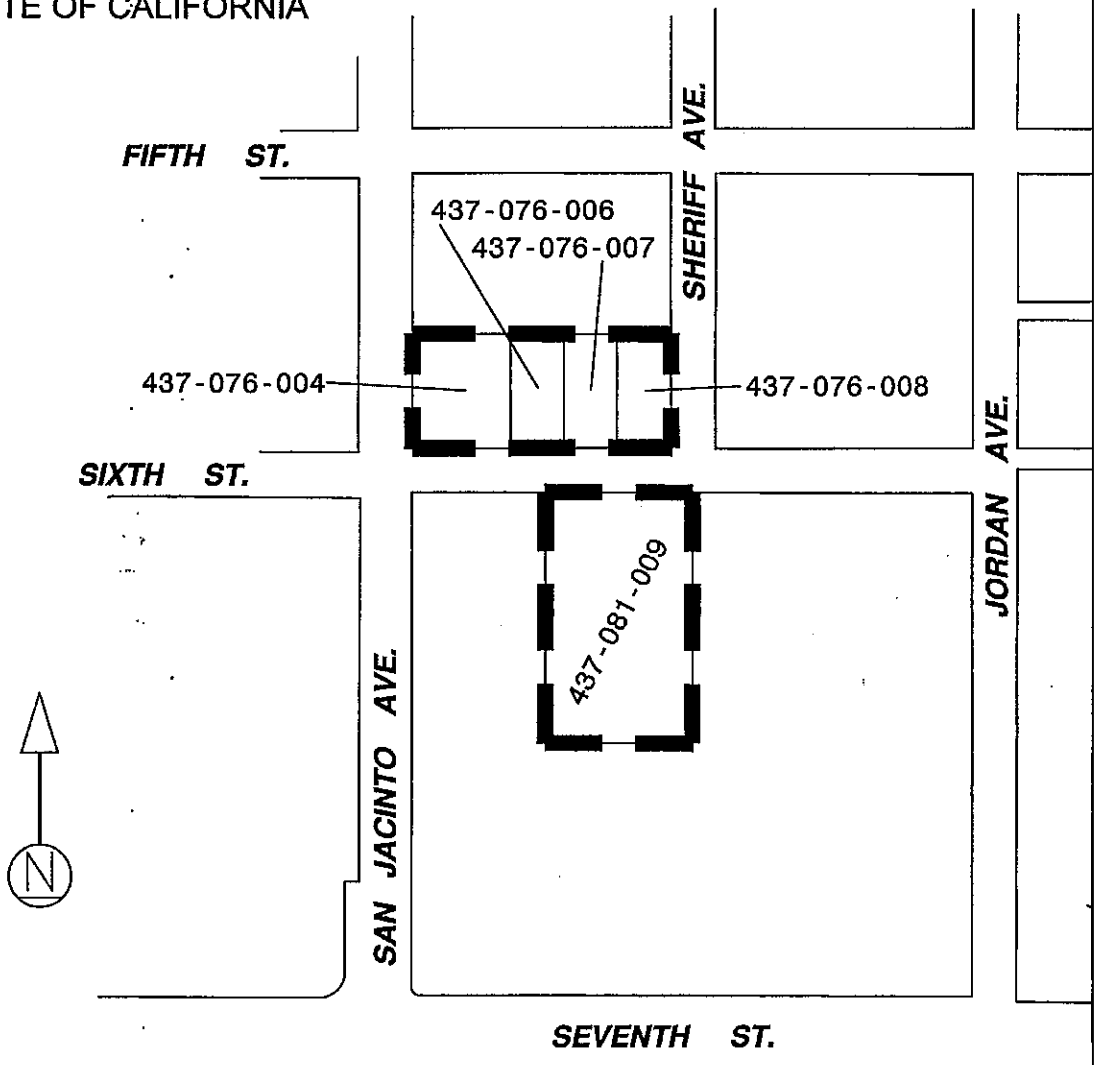

LEGEND

▬ ▬	Boundaries of Annexation No. 24 to City of San Jacinto Community Facilities District No. 2003-1
———	Assessor Parcel Line
437-0nn-00n	Assessor Parcel Number

Prepared by David Taussig & Associates, Inc.

CITY

SHEET 1 OF 2

ANNEXATION MAP NO. 25 TO
CITY OF SAN JACINTO
COMMUNITY FACILITIES DISTRICT NO. 2003-1
COUNTY OF RIVERSIDE
STATE OF CALIFORNIA

Reference is hereby made to that certain map entitled "Amended Boundaries of City of San Jacinto Community Facilities District No. 2003-1, County of Riverside, State of California," filed the 22nd day of December, 2003, at the hour of 8 o'clock a.m. in Book 55 at pages 58-59, and as instrument number 2003-995886 in the office of the County Recorder of the County of Riverside, State of California, which this Annexation Map affects.

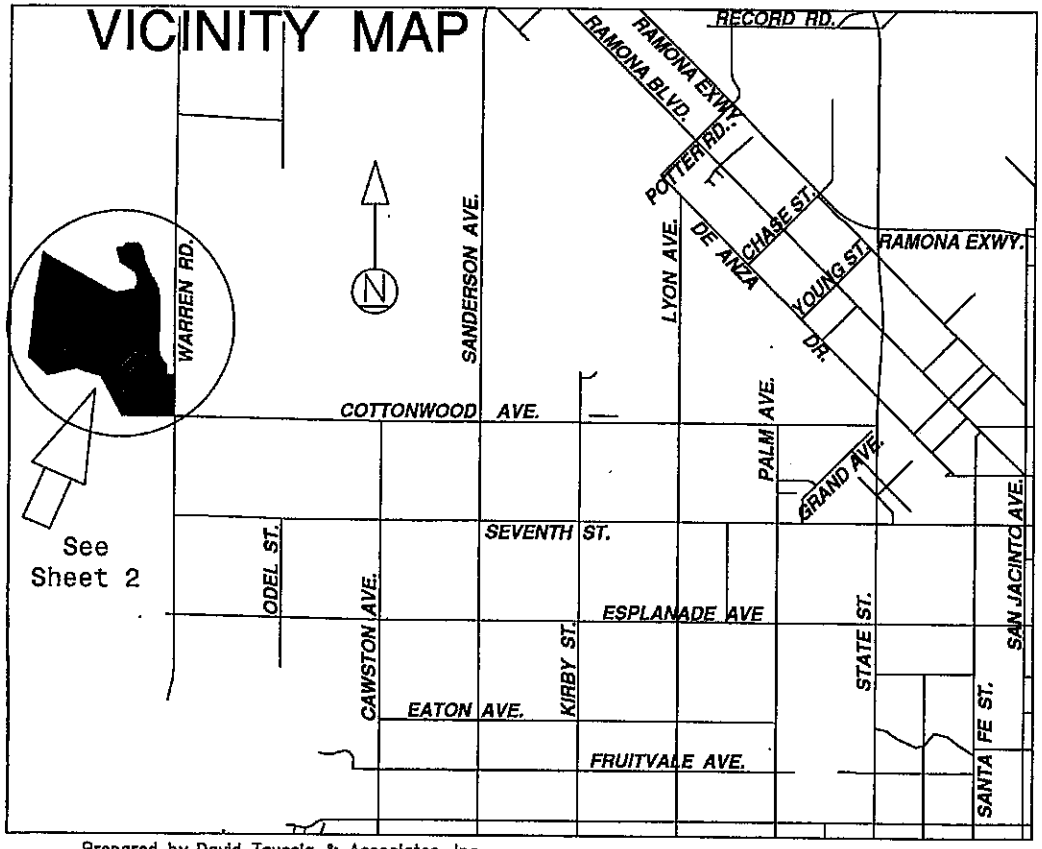

Prepared by David Taussig & Associates, Inc.

(1) Filed in the office of the City Clerk of the City of San Jacinto this 24th day of January, 2006.

Dorothy L. Chouinard

Dorothy L. Chouinard, San Jacinto City Clerk

(2) I hereby certify that the within map showing the proposed boundaries of Annexation No. 25 to City of San Jacinto Community Facilities District No. 2003-1, Riverside County, State of California, was approved by the City Council at a regular meeting thereof, held on this 2nd day of February, 2006, by its Resolution No. 2857.

Dorothy L. Chouinard

Dorothy L. Chouinard, San Jacinto City Clerk

CITY OF SAN JACINTO INCORPORATED APR. 29, 1888 CALIFORNIA FOUNDED 1870

(3) Filed this 17th day of February, 2006, at the hour of 8 o'clock A.m, in Book 65 of Maps of Assessment and Community Facilities Districts at page 80-81 and as Instrument No. 2006-0121065 in the office of the County Recorder of Riverside County, State of California.

Larry W. Ward
Assessor-County Clerk-Recorder of Riverside County

By _____
Deputy

Fee $9.00

Exempt recording requested, per CA Government Code §6103

CITY

SHEET 2 OF 2

ANNEXATION MAP NO. 25 TO
CITY OF SAN JACINTO
COMMUNITY FACILITIES DISTRICT NO. 2003-1
COUNTY OF RIVERSIDE
STATE OF CALIFORNIA

Reference is hereby made to the Assessor maps of the County of Riverside, State of California, for a description of the lines and dimensions of each lot and parcel.

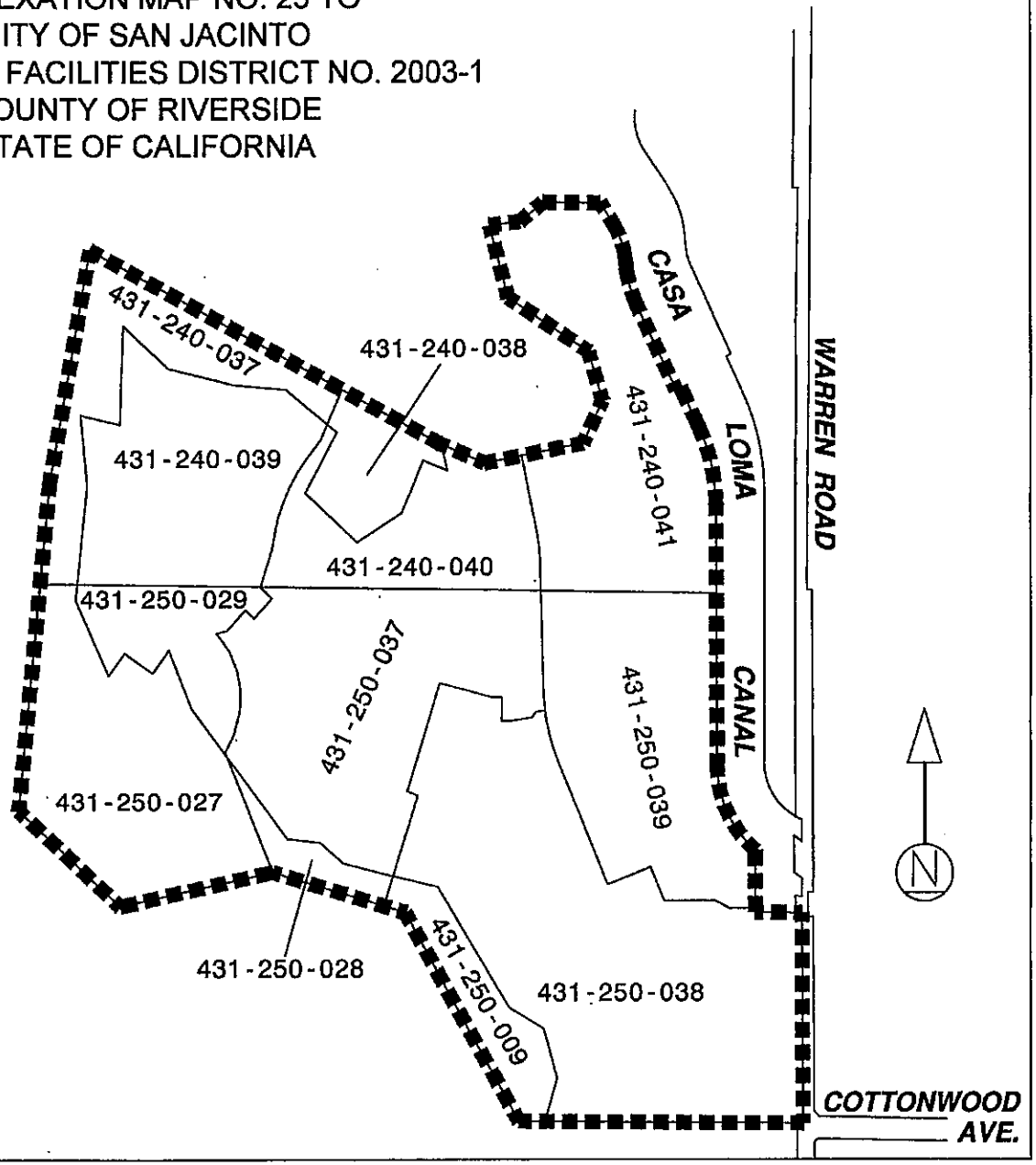

LEGEND

■■■■■	Boundaries of Annexation No. 25 to City of San Jacinto Community Facilities District No. 2003-1
———	Assessor Parcel Line
431-2n0-00n	Assessor Parcel Number

Prepared by David Taussig & Associates, Inc.

City 65/97

SHEET 1 OF 2

ANNEXATION MAP NO. 26 TO
CITY OF SAN JACINTO
COMMUNITY FACILITIES DISTRICT NO. 2003-1
COUNTY OF RIVERSIDE
STATE OF CALIFORNIA

Reference is hereby made to that certain map entitled "Amended Boundaries of City of San Jacinto Community Facilities District No. 2003-1, County of Riverside, State of California," filed the 22nd day of December, 2003, at the hour of 8 o'clock a.m. in Book 55 at pages 58-59, and as instrument number 2003-995886 in the office of the County Recorder of the County of Riverside, State of California, which this Annexation Map affects.

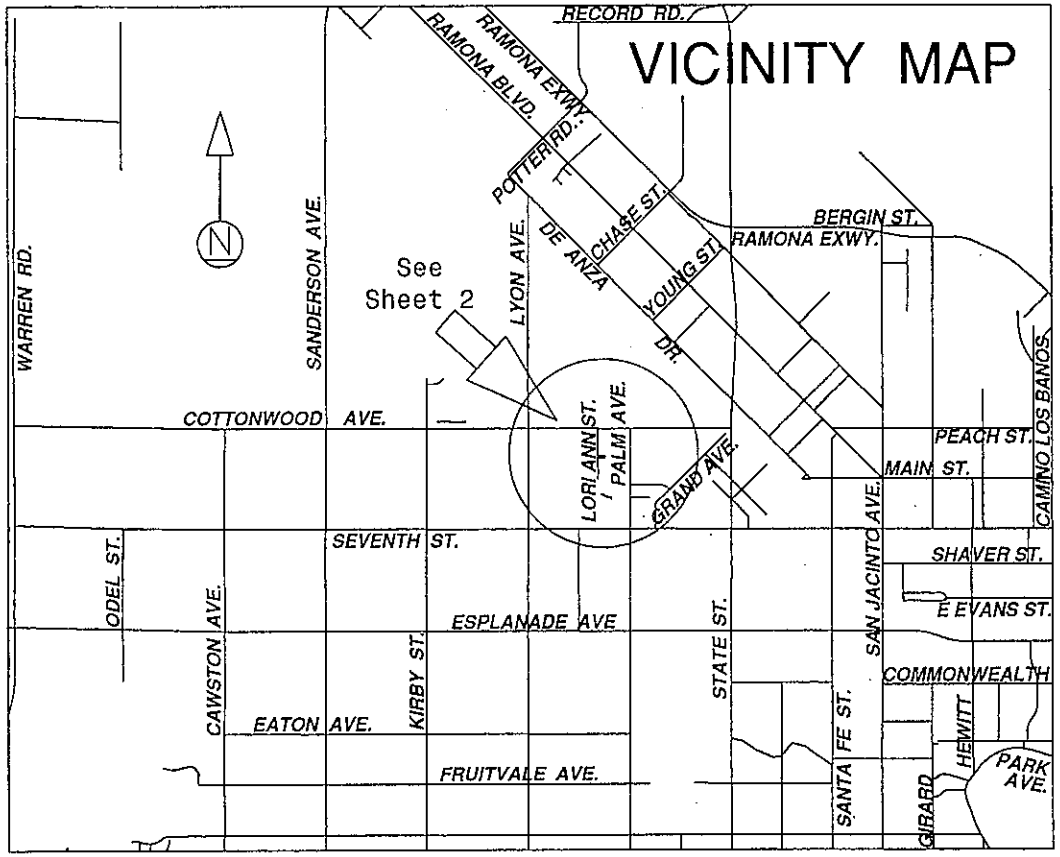

Prepared by David Taussig & Associates, Inc.

(1) Filed in the office of the City Clerk of the City of San Jacinto this 7th day of February, 2006.

Dorothy L. Chouinard
Dorothy L. Chouinard, San Jacinto City Clerk

(2) I hereby certify that the within map showing the proposed boundaries of Annexation No. 26 to City of San Jacinto Community Facilities District No. 2003-1, Riverside County, State of California, was approved by the City Council at a regular meeting thereof, held on this 16th day of February, 2006, by its Resolution No. 2862.

Dorothy L. Chouinard
Dorothy L. Chouinard, San Jacinto City Clerk

(3) Filed this 8th day of March, 2006, at the hour of 8 o'clock A m, in Book 65 of Maps of Assessment and Community Facilities Districts at page 97-98 and as Instrument No. 2006-0165640 in the office of the County Recorder of Riverside County, State of California.

Larry W. Ward
Assessor-County Clerk-Recorder of Riverside County

By Khia
Deputy

Fee $9.-

Exempt recording requested, per CA Government Code §6103

CITY 65/98

SHEET 2 OF 2

ANNEXATION MAP NO. 26 TO
CITY OF SAN JACINTO
COMMUNITY FACILITIES DISTRICT NO. 2003-1
COUNTY OF RIVERSIDE
STATE OF CALIFORNIA

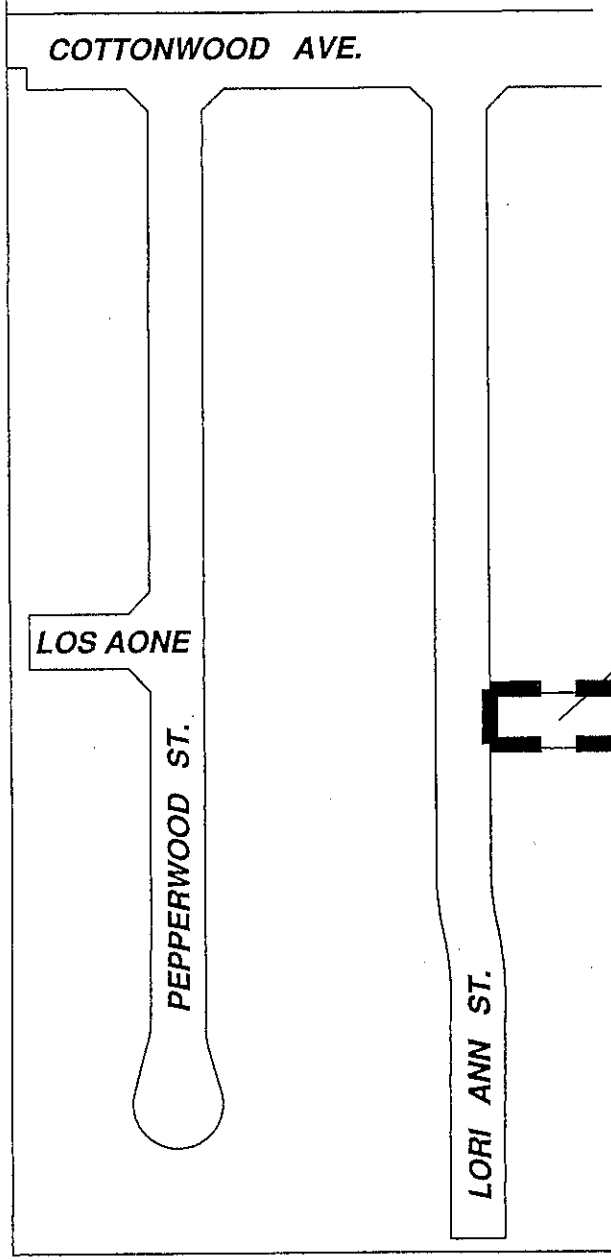

Reference is hereby made to the Assessor maps of the County of Riverside for a description of the lines and dimensions of each lot and parcel.

LEGEND

▬ ▬	Boundaries of Annexation No. 26 to City of San Jacinto Community Facilities District No. 2003-1
———	Assessor Parcel Line
431-212-012	Assessor Parcel Number

Prepared by David Taussig & Associates, Inc.

Cat. 66/9

SHEET 1 OF 2

ANNEXATION MAP NO. 28 TO
CITY OF SAN JACINTO
COMMUNITY FACILITIES DISTRICT NO. 2003-1
COUNTY OF RIVERSIDE
STATE OF CALIFORNIA

Reference is hereby made to that certain map entitled "Amended Boundaries of City of San Jacinto Community Facilities District No. 2003-1, County of Riverside, State of California," filed the 22nd day of December, 2003, at the hour of 8 o'clock a.m. in Book 55 at pages 58-59, and as instrument number 2003-995886 in the office of the County Recorder of the County of Riverside, State of California, which this Annexation Map affects.

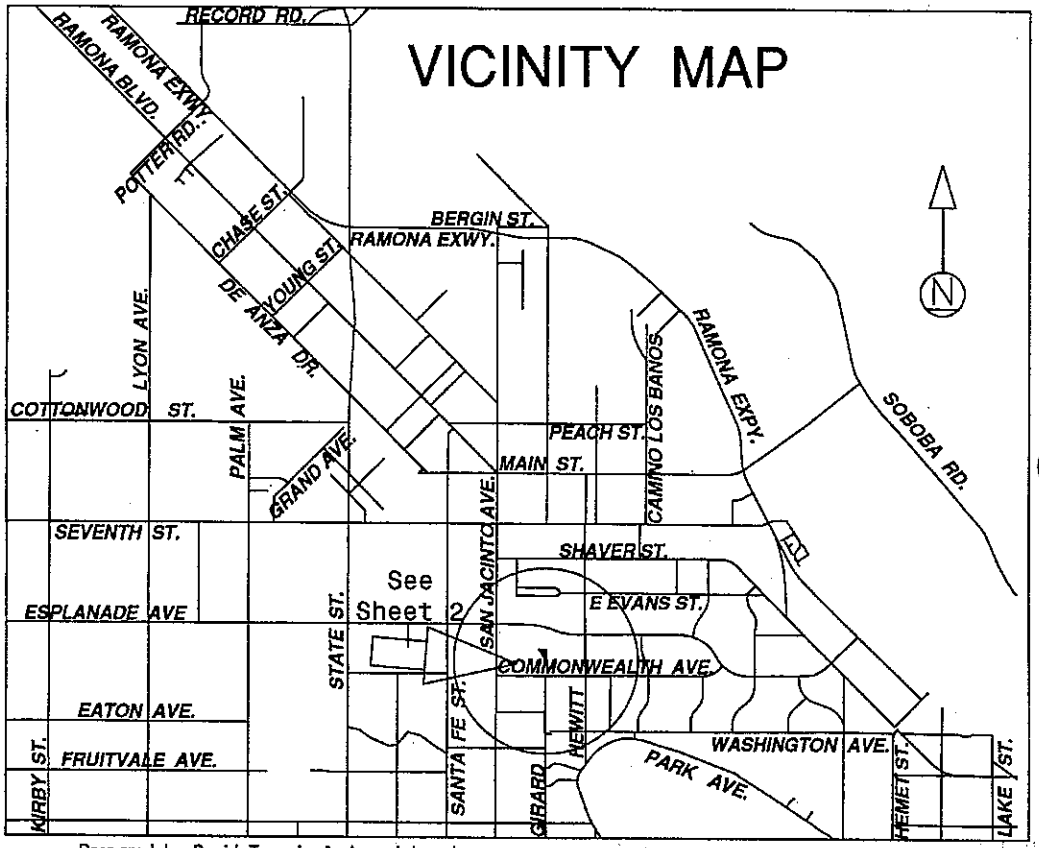

Prepared by David Taussig & Associates, Inc.

(1) Filed in the office of the City Clerk of the City of San Jacinto this 21st day of February, 2006.

Dorothy L. Chouinard

Dorothy L. Chouinard, San Jacinto City Clerk

(2) I hereby certify that the within map showing the proposed boundaries of Annexation No. 28 to City of San Jacinto Community Facilities District No. 2003-1, Riverside County, State of California, was approved by the City Council at a regular meeting thereof, held on this 2nd day of March, 2006, by its Resolution No. 2866.

Dorothy L. Chouinard

Dorothy L. Chouinard, San Jacinto City Clerk

CITY OF SAN JACINTO RIVERSIDE COUNTY CALIFORNIA APR. 29, 1929 INCORPORATED 1970

(3) Filed this 20TH day of March, 2006, at the hour of 8:00 o'clock A.m, in Book 66 of Maps of Assessment and Community Facilities Districts at page 9-10 and as Instrument No. 2006-0196190 in the office of the County Recorder of Riverside County, State of California.

Larry W. Ward
Assessor-County Clerk-Recorder of Riverside County

By Lonnie A. Santos
Deputy

Fee $ 9.00

Exempt recording requested, per CA Government Code §6103

SHEET 2 OF 2

ANNEXATION MAP NO. 28 TO
CITY OF SAN JACINTO
COMMUNITY FACILITIES DISTRICT NO. 2003-1
COUNTY OF RIVERSIDE
STATE OF CALIFORNIA

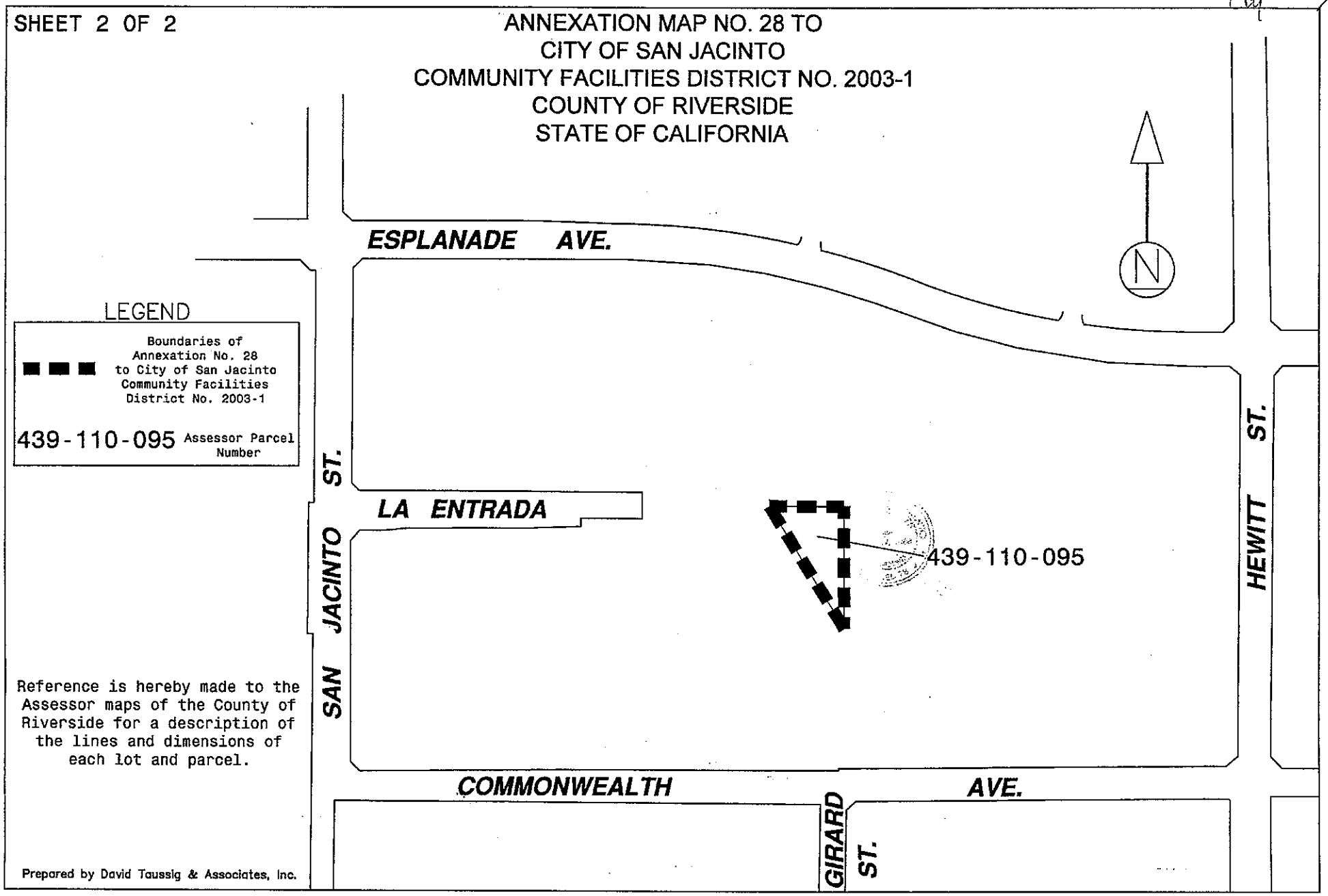

Reference is hereby made to the Assessor maps of the County of Riverside for a description of the lines and dimensions of each lot and parcel.

Prepared by David Taussig & Associates, Inc.

CITY

SHEET 1 OF 2

ANNEXATION MAP NO. 29 TO
CITY OF SAN JACINTO
COMMUNITY FACILITIES DISTRICT NO. 2003-1
COUNTY OF RIVERSIDE
STATE OF CALIFORNIA

Reference is hereby made to that certain map entitled "Amended Boundaries of City of San Jacinto Community Facilities District No. 2003-1, County of Riverside, State of California," filed the 22nd day of December, 2003, at the hour of 8 o'clock a.m. in Book 55 at pages 58-59, and as instrument number 2003-995886 in the office of the County Recorder of the County of Riverside, State of California, which this Annexation Map affects.

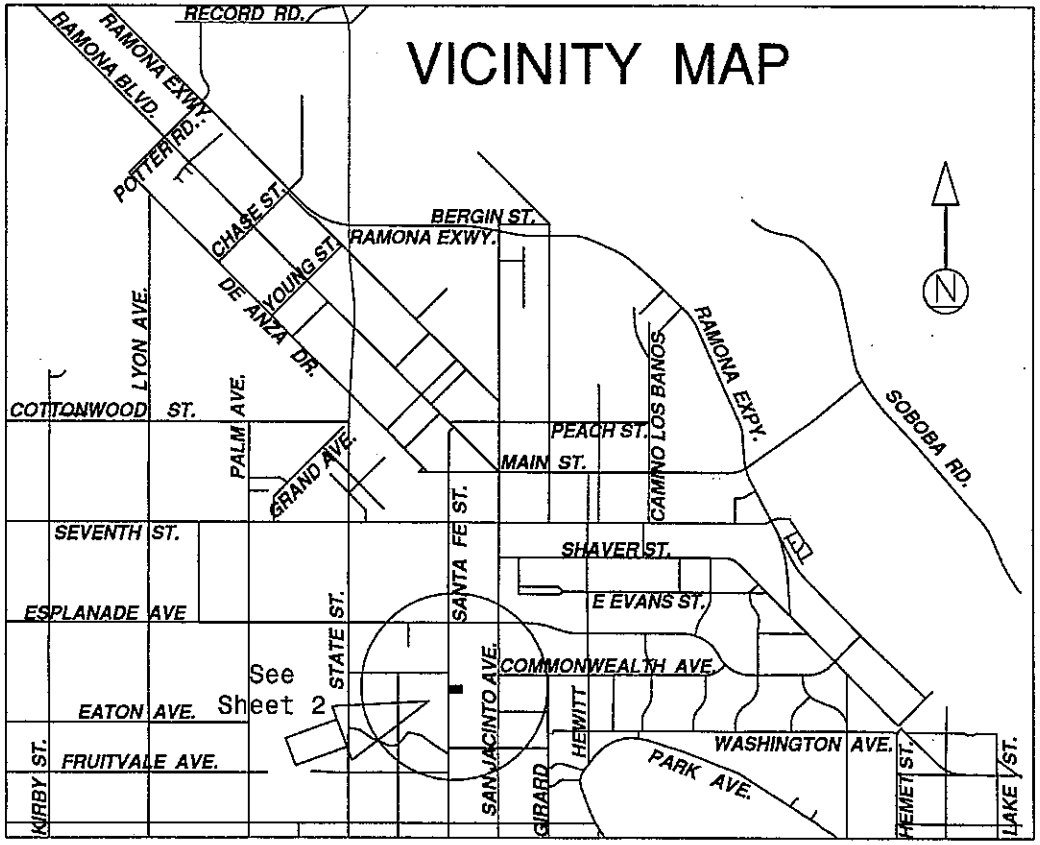

Prepared by David Taussig & Associates, Inc.

(1) Filed in the office of the City Clerk of the City of San Jacinto this 7th day of March, 2006.

Dorothy L. Chouinard

Dorothy L. Chouinard, San Jacinto City Clerk

(2) I hereby certify that the within map showing the proposed boundaries of Annexation No. 29 to City of San Jacinto Community Facilities District No. 2003-1, Riverside County, State of California, was approved by the City Council at a regular meeting thereof, held on this 16th day of March, 2006, by its Resolution No. 2874.

Dorothy L. Chouinard

Dorothy L. Chouinard, San Jacinto City Clerk

(3) Filed this 3rd day of APRIL, 2006, at the hour of 8 o'clock A.m, in Book 66 of Maps of Assessment and Community Facilities Districts at page 13-14 and as Instrument No. 2006-0237224 in the office of the County Recorder of Riverside County, State of California.

Larry W. Ward

Assessor-County Clerk-Recorder of Riverside County

By Dianne L. Davis

Deputy

Fee $9.00

Exempt recording requested, per CA Government Code §6103

CITY 6/9/14

SHEET 2 OF 2

ANNEXATION MAP NO. 29 TO
CITY OF SAN JACINTO
COMMUNITY FACILITIES DISTRICT NO. 2003-1
COUNTY OF RIVERSIDE
STATE OF CALIFORNIA

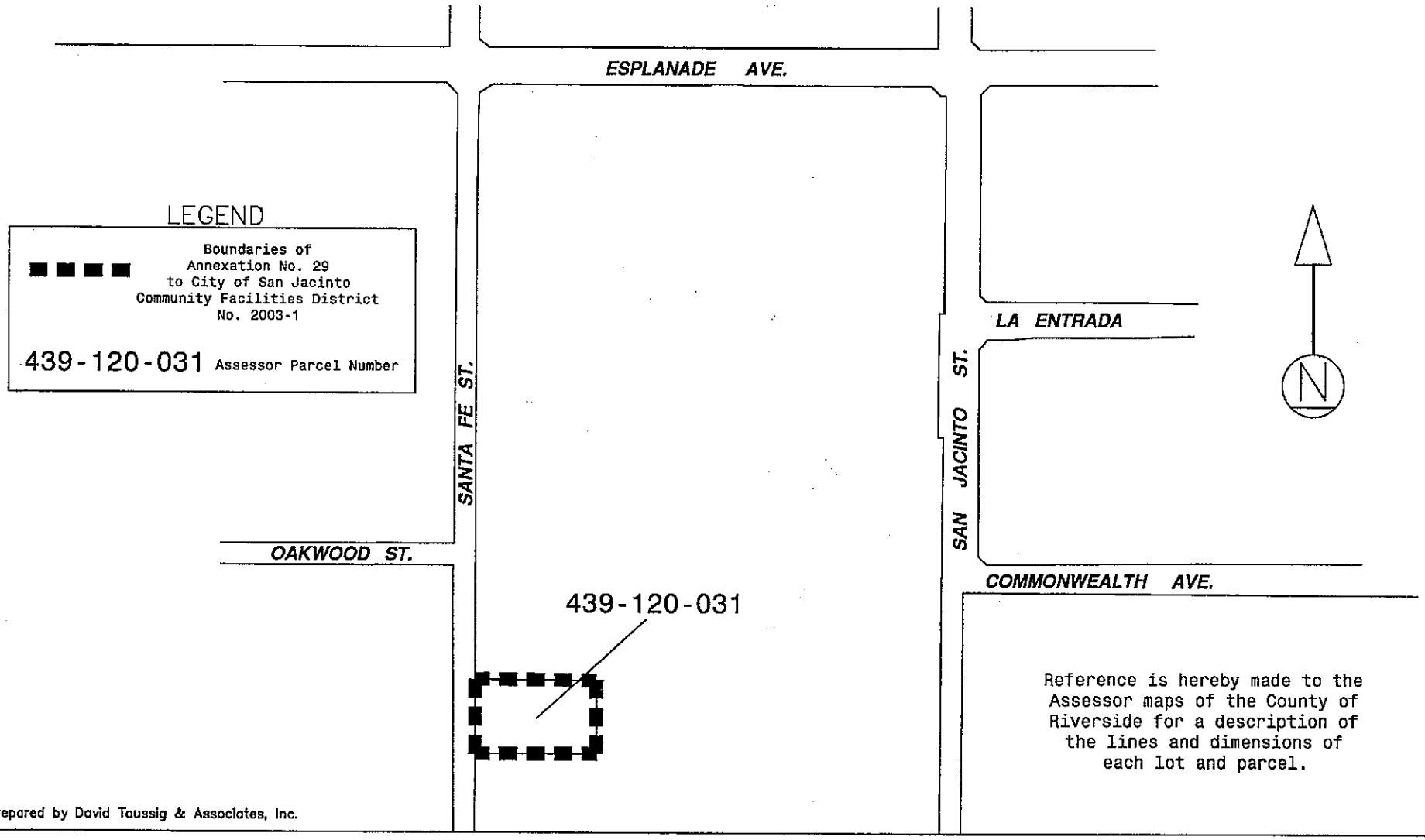

Reference is hereby made to the Assessor maps of the County of Riverside for a description of the lines and dimensions of each lot and parcel.

Prepared by David Taussig & Associates, Inc.

CITY 66/71

SHEET 1 OF 2

ANNEXATION MAP NO. 30 TO
CITY OF SAN JACINTO
COMMUNITY FACILITIES DISTRICT NO. 2003-1
COUNTY OF RIVERSIDE
STATE OF CALIFORNIA

Reference is hereby made to that certain map entitled "Amended Boundaries of City of San Jacinto Community Facilities District No. 2003-1, County of Riverside, State of California," filed the 22nd day of December, 2003, at the hour of 8 o'clock a.m. in Book 55 at pages 58-59, and as instrument number 2003-995886 in the office of the County Recorder of the County of Riverside, State of California, which this Annexation Map affects.

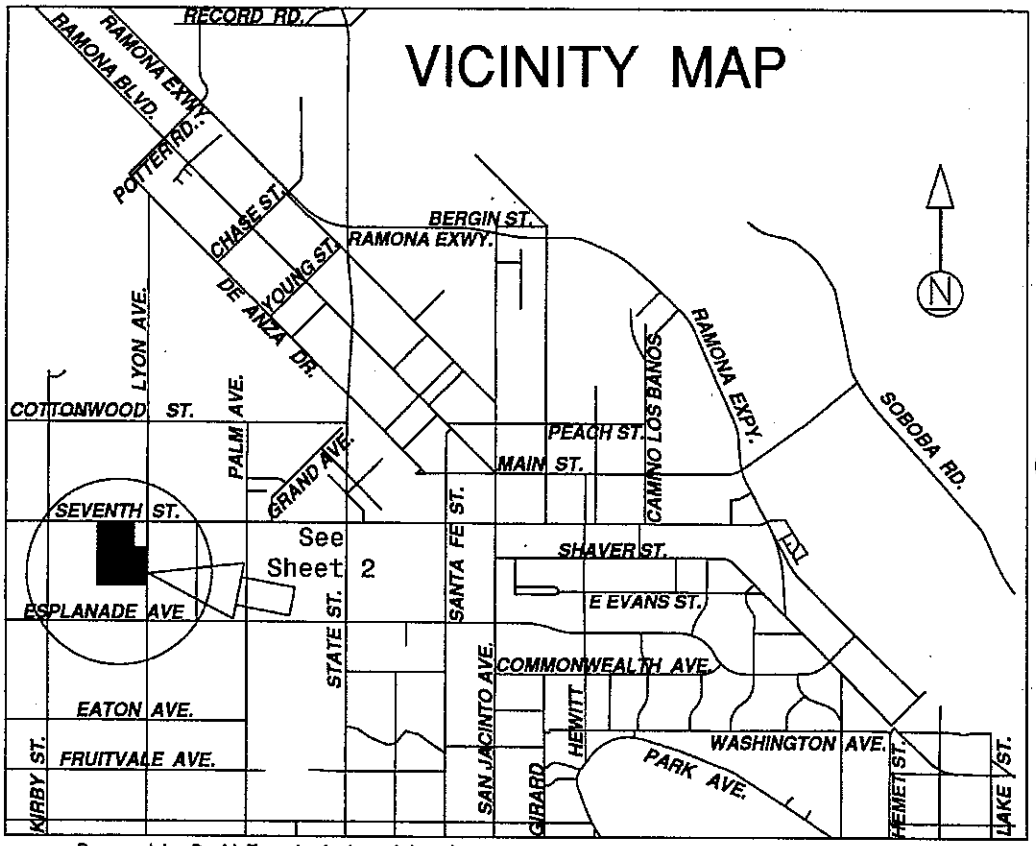

Prepared by David Taussig & Associates, Inc.

(1) Filed in the office of the City Clerk of the City of San Jacinto this 25th day of April, 2006.

Dorothy L. Chouinard

Dorothy L. Chouinard, San Jacinto City Clerk

(2) I hereby certify that the within map showing the proposed boundaries of Annexation No. 30 to City of San Jacinto Community Facilities District No. 2003-1, Riverside County, State of California, was approved by the City Council at a regular meeting thereof, held on this 4th day of May, 2006, by its Resolution No. 2896.

Dorothy L. Chouinard

Dorothy L. Chouinard, San Jacinto City Clerk

CITY OF SAN JACINTO INCORPORATED APR. 29, 1888 CALIFORNIA FOUNDED 1870

(3) Filed this 2nd day of June, 2006, at the hour of 8 o'clock A m, in Book 66 of Maps of Assessment and Community Facilities Districts at pages 76-77 and as Instrument No. 2006-0403503 in the office of the County Recorder of Riverside County, State of California.

Larry W. Ward

Assessor-County Clerk-Recorder of Riverside County

By Sheila L Masada

Deputy

Fee $9.00

Exempt recording requested, per CA Government Code §6103

CITY 66/7

SHEET 2 OF 2

ANNEXATION MAP NO. 30 TO
CITY OF SAN JACINTO
COMMUNITY FACILITIES DISTRICT NO. 2003-1
COUNTY OF RIVERSIDE
STATE OF CALIFORNIA

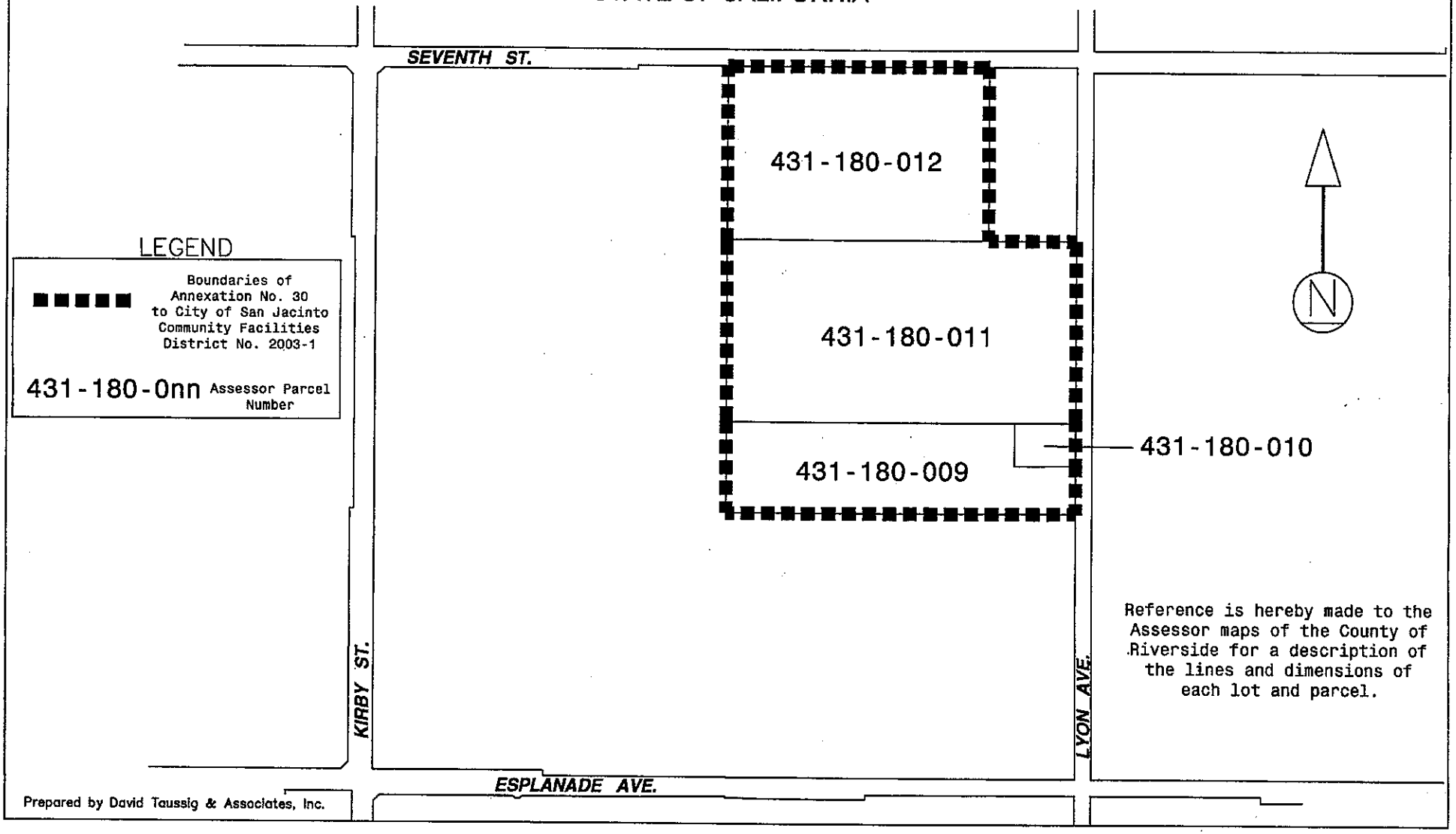

Reference is hereby made to the Assessor maps of the County of Riverside for a description of the lines and dimensions of each lot and parcel.

Prepared by David Taussig & Associates, Inc.

CITY 66/7

SHEET 1 OF 2

ANNEXATION MAP NO. 31 TO
CITY OF SAN JACINTO
COMMUNITY FACILITIES DISTRICT NO. 2003-1
COUNTY OF RIVERSIDE
STATE OF CALIFORNIA

Reference is hereby made to that certain map entitled "Amended Boundaries of City of San Jacinto Community Facilities District No. 2003-1, County of Riverside, State of California," filed the 22nd day of December, 2003, at the hour of 8 o'clock a.m. in Book 55 at pages 58-59, and as instrument number 2003-995886 in the office of the County Recorder of the County of Riverside, State of California, which this Annexation Map affects.

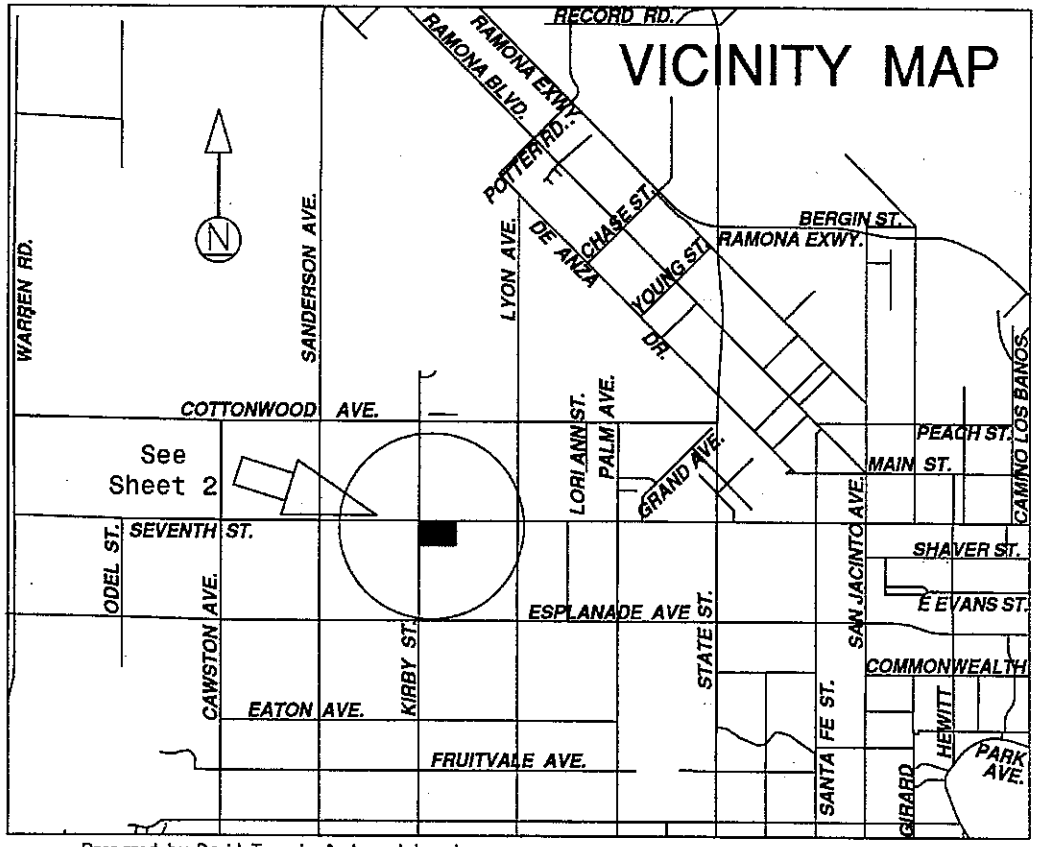

Prepared by David Taussig & Associates, Inc.

(1) Filed in the office of the City Clerk of the City of San Jacinto this 25th day of April, 2006.

Dorothy L. Chouinard
Dorothy L. Chouinard, San Jacinto City Clerk

(2) I hereby certify that the within map showing the proposed boundaries of Annexation No. 31 to City of San Jacinto Community Facilities District No. 2003-1, Riverside County, State of California, was approved by the City Council at a regular meeting thereof, held on this 4th day of May, 2006, by its Resolution No. 2905.

Dorothy L. Chouinard
Dorothy L. Chouinard, San Jacinto City Clerk

CITY OF SAN JACINTO INCORPORATED APR. 29, 1888 CALIFORNIA FOUNDED 1870

(3) Filed this 2nd day of June, 2006, at the hour of 8 o'clock Am, in Book 66 of Maps of Assessment and Community Facilities Districts at pages 70-71 and as Instrument No. 2006-0403397 in the office of the County Recorder of Riverside County, State of California.

Larry W. Ward
Assessor-County Clerk-Recorder of Riverside County

By Sheila L Zavala
Deputy

Fee $9.00

Exempt recording requested, per CA Government Code §6103

SHEET 2 OF 2

ANNEXATION MAP NO. 31 TO
CITY OF SAN JACINTO
COMMUNITY FACILITIES DISTRICT NO. 2003-1
COUNTY OF RIVERSIDE
STATE OF CALIFORNIA

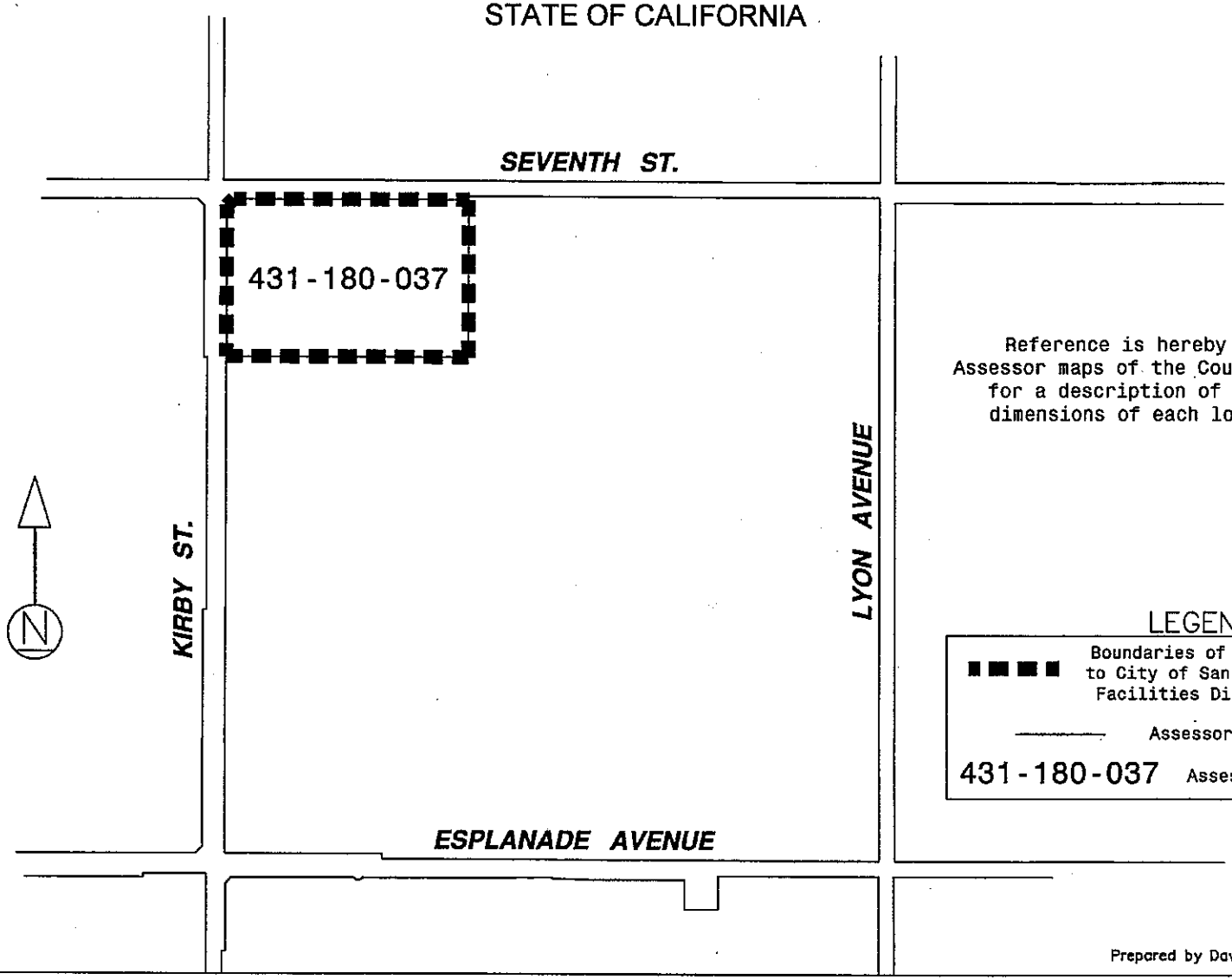

Reference is hereby made to the Assessor maps of the County of Riverside for a description of the lines and dimensions of each lot and parcel.

LEGEND

■■■■	Boundaries of Annexation No. 31 to City of San Jacinto Community Facilities District No. 2003-1
———	Assessor Parcel Line
431-180-037	Assessor Parcel Number

Prepared by David Taussig & Associates, Inc.

SHEET 1 OF 2

ANNEXATION MAP NO. 33 TO CITY OF SAN JACINTO COMMUNITY FACILITIES DISTRICT NO. 2003-1 COUNTY OF RIVERSIDE STATE OF CALIFORNIA

Reference is hereby made to that certain map entitled "Amended Boundaries of City of San Jacinto Community Facilities District No. 2003-1, County of Riverside, State of California," filed the 22nd day of December, 2003, at the hour of 8 o'clock a.m. in Book 55 at pages 58-59, and as instrument number 2003-995886 in the office of the County Recorder of the County of Riverside, State of California, which this Annexation Map affects.

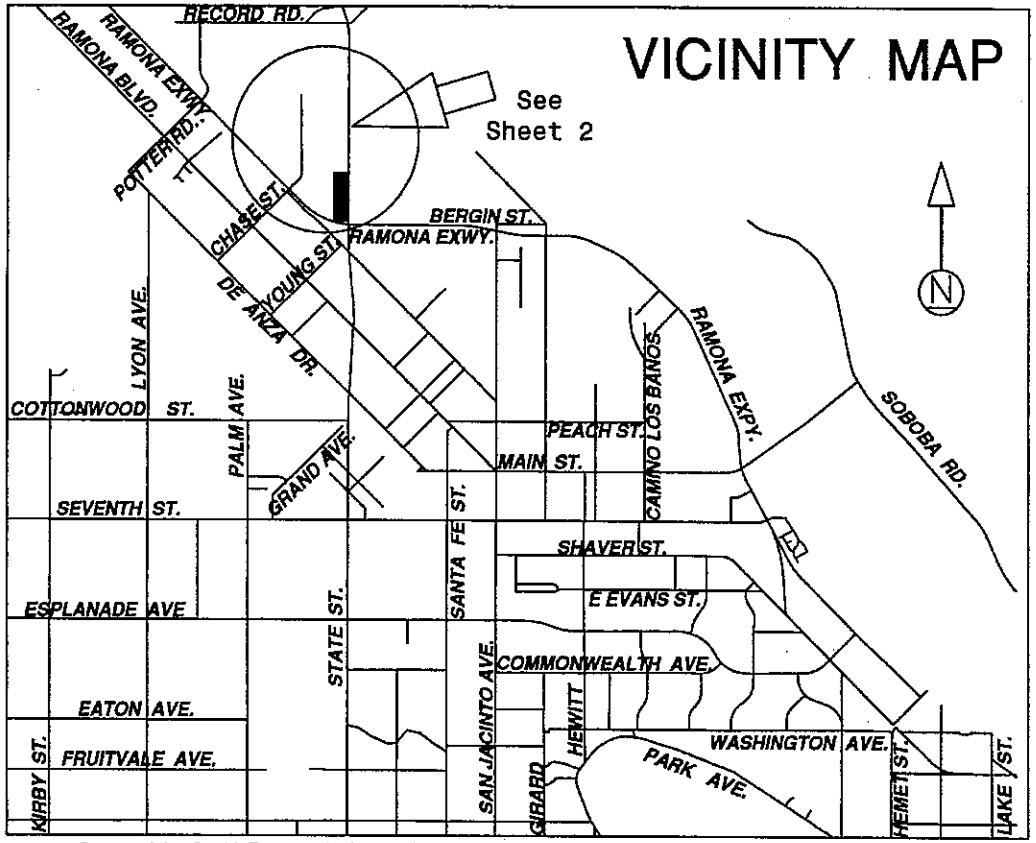

Prepared by David Toussig & Associates, Inc.

(1) Filed in the office of the City Clerk of the City of San Jacinto this 26th day of July, 2006.

Dorothy L. Chouinard, San Jacinto City Clerk

(2) I hereby certify that the within map showing the proposed boundaries of Annexation No. 33 to City of San Jacinto Community Facilities District No. 2003-1, Riverside County, State of California, was approved by the City Council at a regular meeting thereof, held on this 3rd day of August, 2006, by its Resolution No. 2951.

Dorothy L. Chouinard, San Jacinto City Clerk

(3) Filed this 25th day of August, 2006, at the hour of 8:00 o'clock a.m, in Book 67 of Maps of Assessment and Community Facilities Districts at page 70-71 and as Instrument No. 2006-0629460 in the office of the County Recorder of Riverside County, State of California.

Larry W. Ward
Assessor-County Clerk-Recorder of Riverside County

By Sheila L Zavala
Deputy

Fee $9.00

Exempt recording requested, per CA Government Code §6103

SHEET 2 OF 2

ANNEXATION MAP NO. 33 TO
CITY OF SAN JACINTO
COMMUNITY FACILITIES DISTRICT NO. 2003-1
COUNTY OF RIVERSIDE
STATE OF CALIFORNIA

Reference is hereby made to the Assessor maps of the County of Riverside for a description of the lines and dimensions of each lot and parcel.

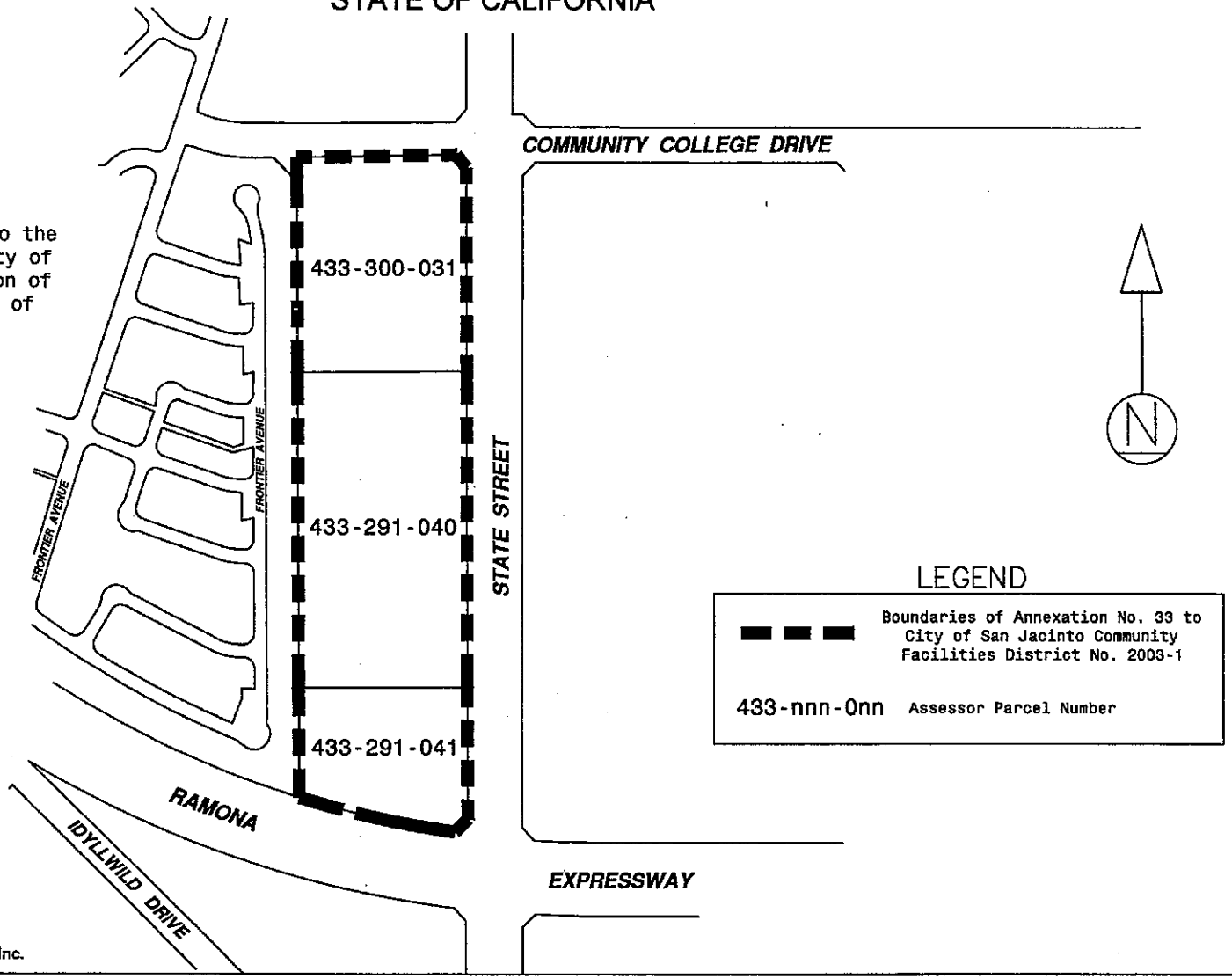

Prepared by David Taussig & Associates, Inc.

CITY

SHEET 1 OF 2

ANNEXATION MAP NO. 34 TO
CITY OF SAN JACINTO
COMMUNITY FACILITIES DISTRICT NO. 2003-1
COUNTY OF RIVERSIDE
STATE OF CALIFORNIA

Reference is hereby made to that certain map entitled "Amended Boundaries of City of San Jacinto Community Facilities District No. 2003-1, County of Riverside, State of California," filed the 22nd day of December, 2003, at the hour of 8 o'clock a.m. in Book 55 at pages 58-59, and as instrument number 2003-995886 in the office of the County Recorder of the County of Riverside, State of California, which this Annexation Map affects.

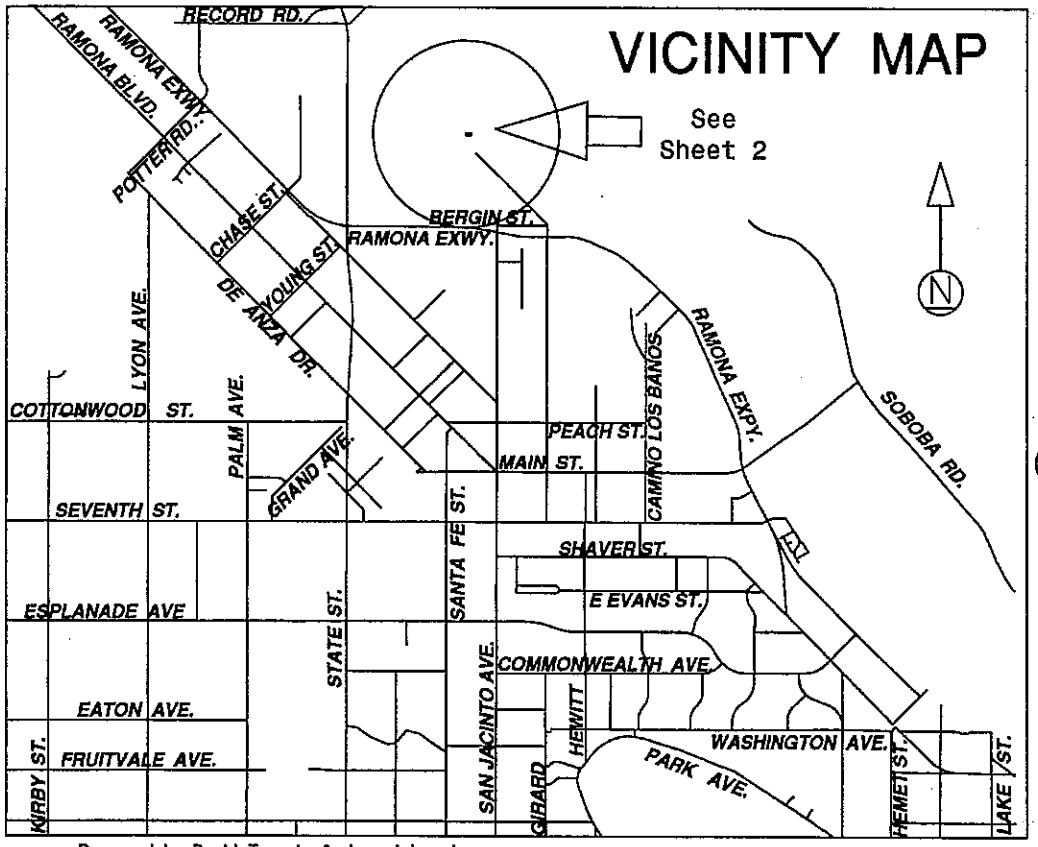

Prepared by David Taussig & Associates, Inc.

(1) Filed in the office of the City Clerk of the City of San Jacinto this 6th day of June, 2006.

Dorothy L. Chouinard

Dorothy L. Chouinard, San Jacinto City Clerk

(2) I hereby certify that the within map showing the proposed boundaries of Annexation No. 34 to City of San Jacinto Community Facilities District No. 2003-1, Riverside County, State of California, was approved by the City Council at a regular meeting thereof, held on this 15th day of June, 2006, by its Resolution No. 2928.

Dorothy L. Chouinard

Dorothy L. Chouinard, San Jacinto City Clerk

(3) Filed this 24th day of July, 2006, at the hour of 8 o'clock a.m, in Book 67 of Maps of Assessment and Community Facilities Districts at page 35-36 and as Instrument No. 2006-0540086 in the office of the County Recorder of Riverside County, State of California.

Larry W. Ward

Assessor-County Clerk-Recorder of Riverside County

By _____

Deputy

Fee $9.00

Exempt recording requested, per CA Government Code §6103

CITY

SHEET 2 OF 2

ANNEXATION MAP NO. 34 TO
CITY OF SAN JACINTO
COMMUNITY FACILITIES DISTRICT NO. 2003-1
COUNTY OF RIVERSIDE
STATE OF CALIFORNIA

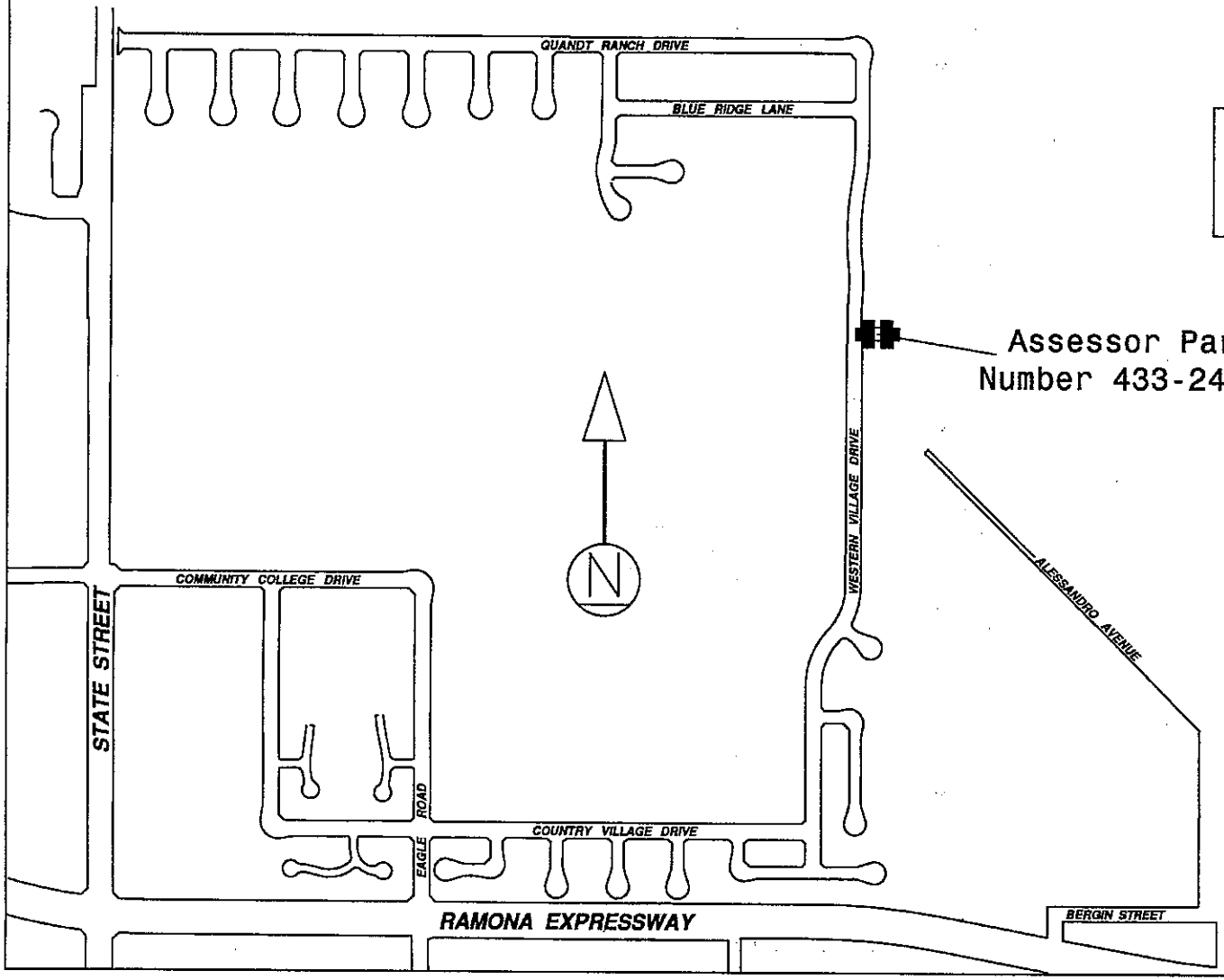

LEGEND

Boundaries of Annexation No. 34 to City of San Jacinto Community Facilities District No. 2003-1

Assessor Parcel Number 433-242-010

Reference is hereby made to the Assessor maps of the County of Riverside for a description of the lines and dimensions of each lot and parcel.

Prepared by David Taussig & Associates, Inc.

CITY 67/78

SHEET 1 OF 2

ANNEXATION MAP NO. 35 TO
CITY OF SAN JACINTO
COMMUNITY FACILITIES DISTRICT NO. 2003-1
COUNTY OF RIVERSIDE
STATE OF CALIFORNIA

Reference is hereby made to that certain map entitled "Amended Boundaries of City of San Jacinto Community Facilities District No. 2003-1, County of Riverside, State of California," filed the 22nd day of December, 2003, at the hour of 8 o'clock a.m. in Book 55 at pages 58-59, and as instrument number 2003-995886 in the office of the County Recorder of the County of Riverside, State of California, which this Annexation Map affects.

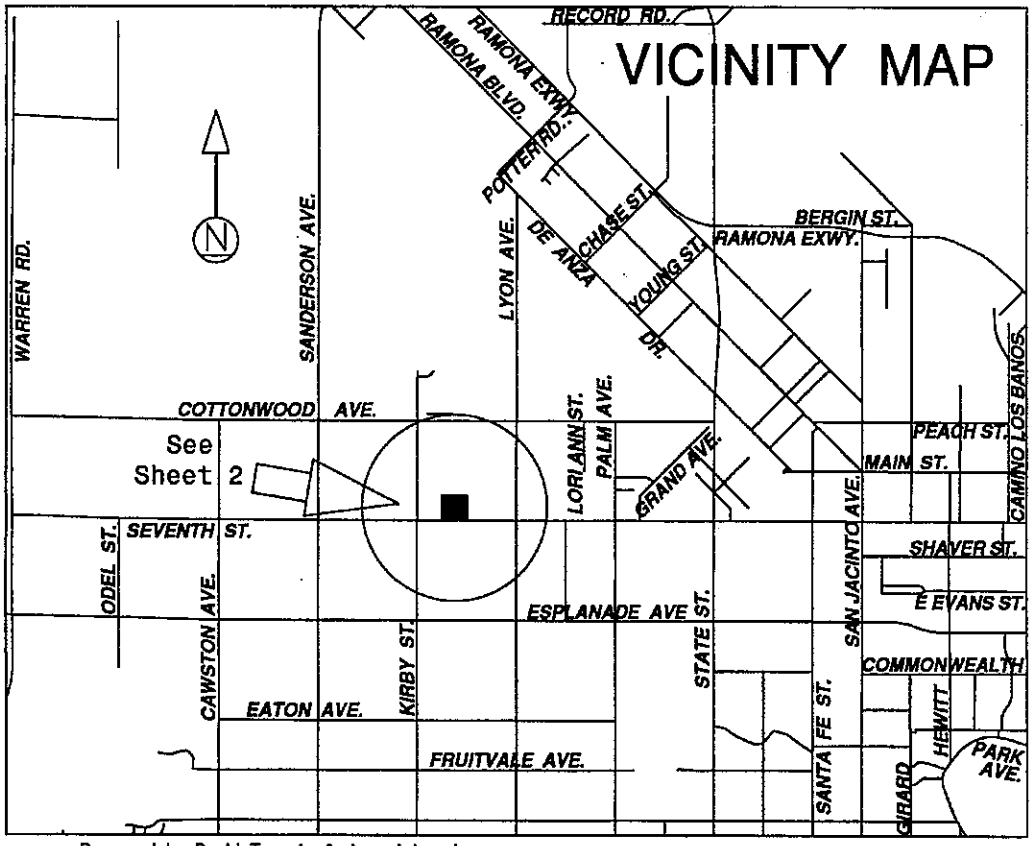

Prepared by David Taussig & Associates, Inc.

(1) Filed in the office of the City Clerk of the City of San Jacinto this 25th day of July, 2006.

Dorothy L. Chouinard, San Jacinto City Clerk

(2) I hereby certify that the within map showing the proposed boundaries of Annexation No. 35 to City of San Jacinto Community Facilities District No. 2003-1, Riverside County, State of California, was approved by the City Council at a regular meeting thereof, held on this 3rd day of August, 2006, by its Resolution No. 2952.

Dorothy L. Chouinard, San Jacinto City Clerk

(3) Filed this 25th day of August, 2006, at the hour of 8:06 o'clock A.m, in Book 67 of Maps of Assessment and Community Facilities Districts at page 78-79 and as Instrument No. 2006-0629464 in the office of the County Recorder of Riverside County, State of California.

Larry W. Ward
Assessor-County Clerk-Recorder of Riverside County

By Sheila L. Zavala
Deputy

Fee $9.00

Exempt recording requested, per CA Government Code §6103

SHEET 2 OF 2

ANNEXATION MAP NO. 35 TO
CITY OF SAN JACINTO
COMMUNITY FACILITIES DISTRICT NO. 2003-1
COUNTY OF RIVERSIDE
STATE OF CALIFORNIA

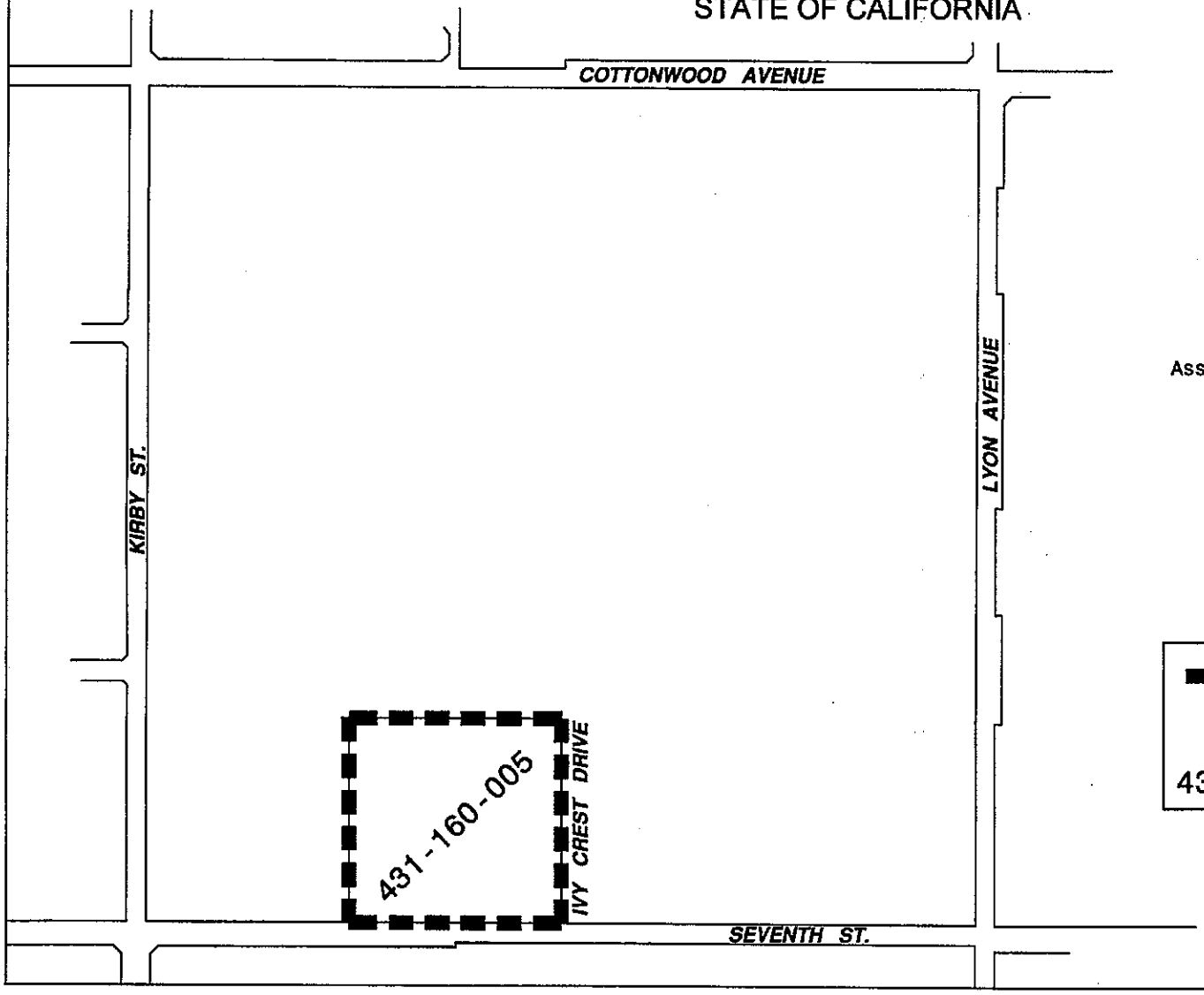

Reference is hereby made to the Assessor maps of the County of Riverside for a description of the lines and dimensions of each lot and parcel.

LEGEND

■ ■ ■	Boundaries of Annexation No. 35 to City of San Jacinto Community Facilities District No. 2003-1
———	Assessor Parcel Line
431-160-005	Assessor Parcel Number

Prepared by David Taussig & Associates, Inc.

SHEET 1 OF 2

ANNEXATION MAP NO. 36 TO CITY OF SAN JACINTO COMMUNITY FACILITIES DISTRICT NO. 2003-1 COUNTY OF RIVERSIDE STATE OF CALIFORNIA

Reference is hereby made to that certain map entitled "Amended Boundaries of City of San Jacinto Community Facilities District No. 2003-1, County of Riverside, State of California," filed the 22nd day of December, 2003, at the hour of 8 o'clock a.m. in Book 55 at pages 58-59, and as instrument number 2003-995886 in the office of the County Recorder of the County of Riverside, State of California, which this Annexation Map affects.

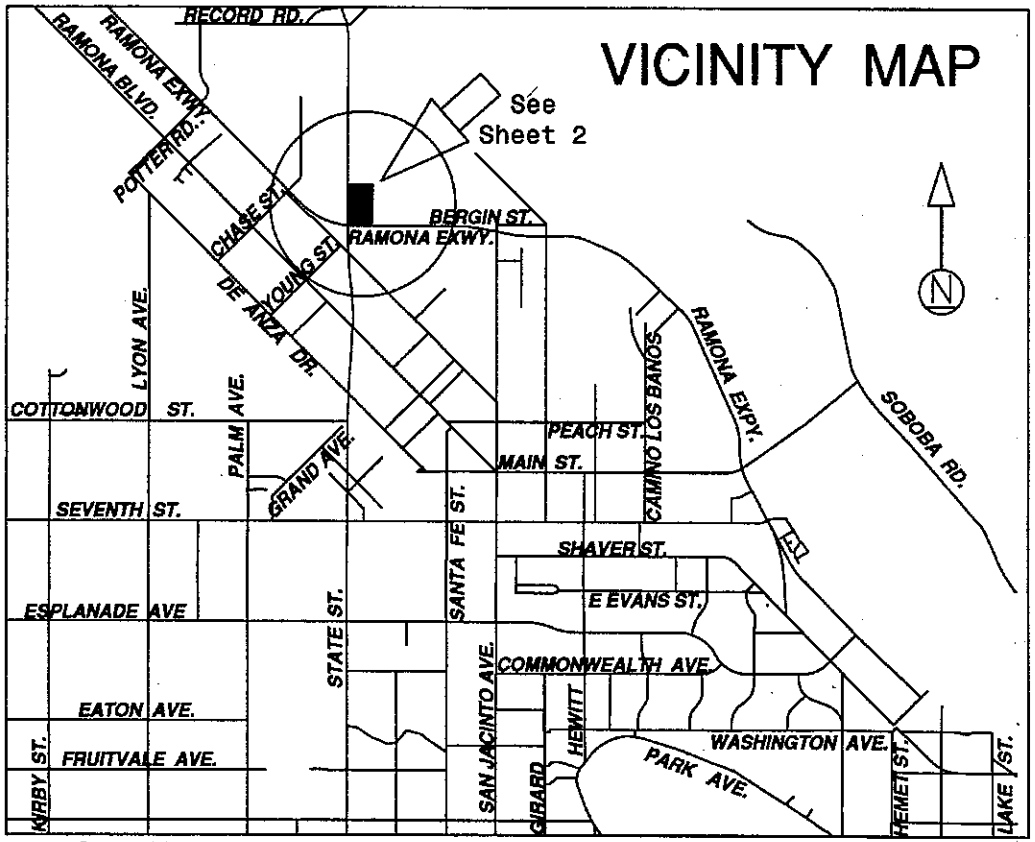

Prepared by David Taussig & Associates, Inc.

(1) Filed in the office of the City Clerk of the City of San Jacinto this 11th day of July, 2006.

Dorothy L. Chouinard, San Jacinto City Clerk

(2) I hereby certify that the within map showing the proposed boundaries of Annexation No. 36 to City of San Jacinto Community Facilities District No. 2003-1, Riverside County, State of California, was approved by the City Council at a regular meeting thereof, held on this 20th day of July, 2006, by its Resolution No. 2945.

Dorothy L. Chouinard, San Jacinto City Clerk

(3) Filed this 25th day of August, 2006, at the hour of 8:00 o'clock A.m, in Book 67 of Maps of Assessment and Community Facilities Districts at page 74-75 and as Instrument No. 2006-0629462 in the office of the County Recorder of Riverside County, State of California.

Larry W. Ward
Assessor-County Clerk-Recorder of Riverside County

By Sheila L Zavala
Deputy

Fee $9.00

Exempt recording requested, per CA Government Code §6103

CITY 67/75

SHEET 2 OF 2

ANNEXATION MAP NO. 36 TO
CITY OF SAN JACINTO
COMMUNITY FACILITIES DISTRICT NO. 2003-1
COUNTY OF RIVERSIDE
STATE OF CALIFORNIA

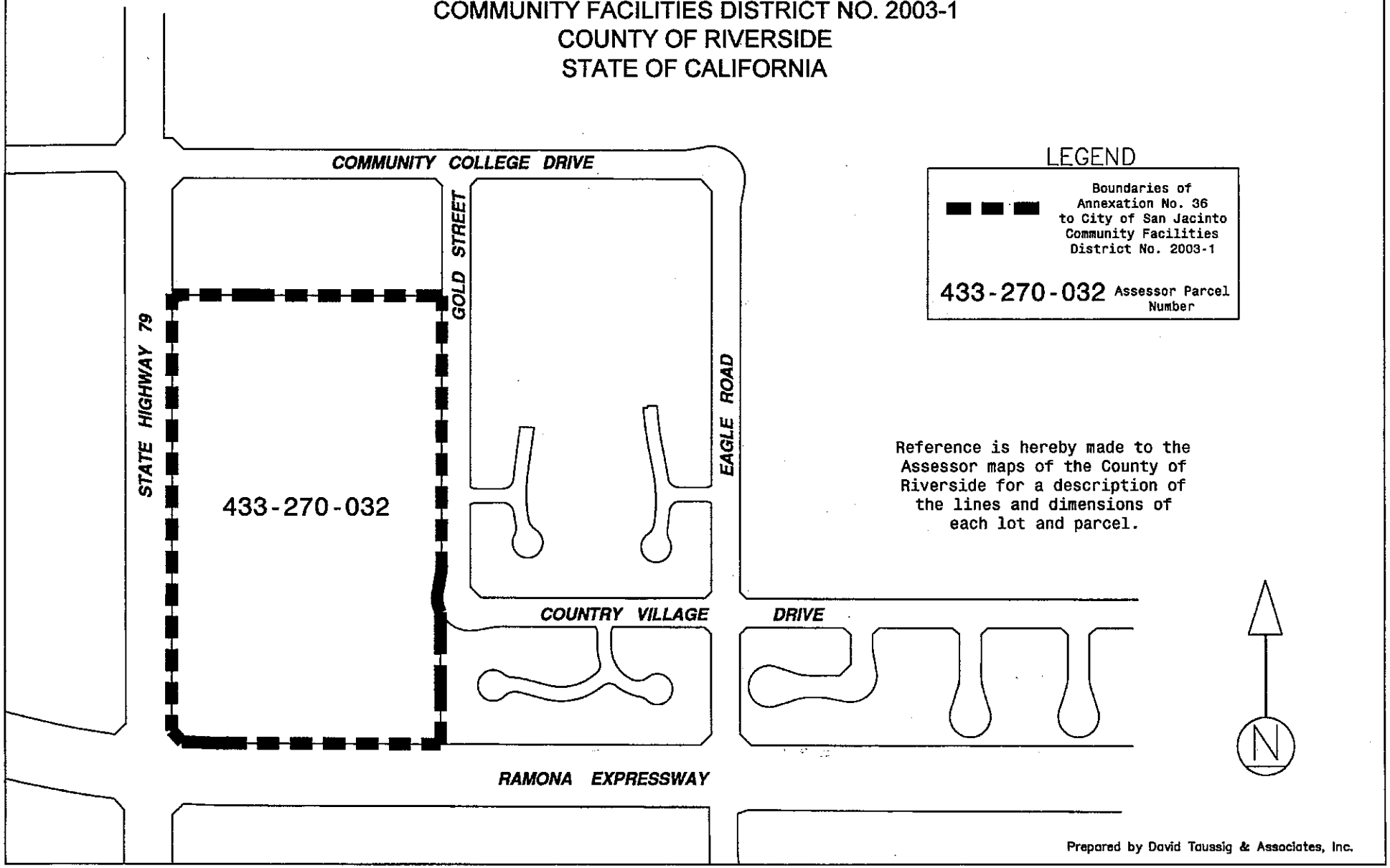

Reference is hereby made to the Assessor maps of the County of Riverside for a description of the lines and dimensions of each lot and parcel.

Prepared by David Taussig & Associates, Inc.

SHEET 1 OF 2

ANNEXATION MAP NO. 37 TO
CITY OF SAN JACINTO
COMMUNITY FACILITIES DISTRICT NO. 2003-1
COUNTY OF RIVERSIDE
STATE OF CALIFORNIA

Reference is hereby made to that certain map entitled "Amended Boundaries of City of San Jacinto Community Facilities District No. 2003-1, County of Riverside, State of California," filed the 22nd day of December, 2003, at the hour of 8 o'clock a.m. in Book 55 at pages 58-59, and as instrument number 2003-995886 in the office of the County Recorder of the County of Riverside, State of California, which this Annexation Map affects.

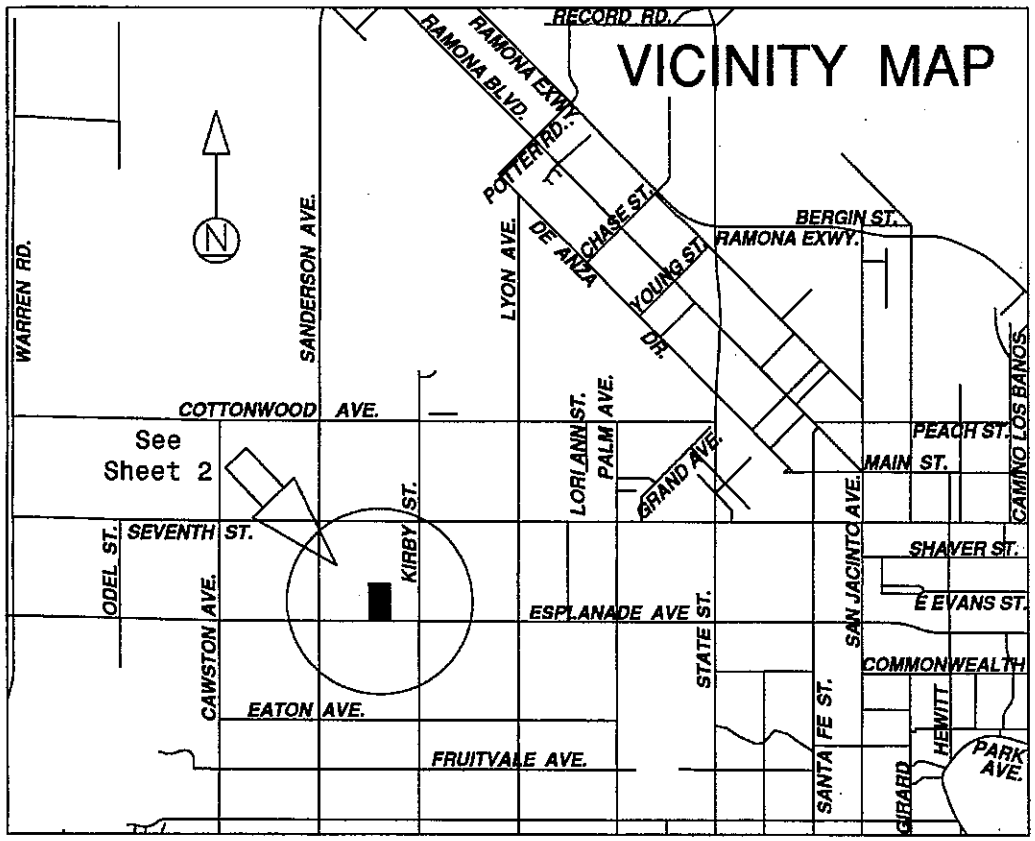

Prepared by David Taussig & Associates, Inc.

(1) Filed in the office of the City Clerk of the City of San Jacinto this 11th day of July, 2006.

Dorothy L. Chouinard, San Jacinto City Clerk

(2) I hereby certify that the within map showing the proposed boundaries of Annexation No. 37 to City of San Jacinto Community Facilities District No. 2003-1, Riverside County, State of California, was approved by the City Council at a regular meeting thereof, held on this 20th day of July, 2006, by its Resolution No. 2946.

Dorothy L. Chouinard, San Jacinto City Clerk

(3) Filed this 25th day of August, 2006, at the hour of 8:05 o'clock A.m, in Book 67 of Maps of Assessment and Community Facilities Districts at page 76-77 and as Instrument No. 2006-0629463 in the office of the County Recorder of Riverside County, State of California.

Larry W. Ward
Assessor-County Clerk-Recorder of Riverside County

By Sheila L Zavala
Deputy

Fee $ 9.00

Exempt recording requested, per CA Government Code §6103

CITY 67/MT

SHEET 2 OF 2

ANNEXATION MAP NO. 37 TO
CITY OF SAN JACINTO
COMMUNITY FACILITIES DISTRICT NO. 2003-1
COUNTY OF RIVERSIDE
STATE OF CALIFORNIA

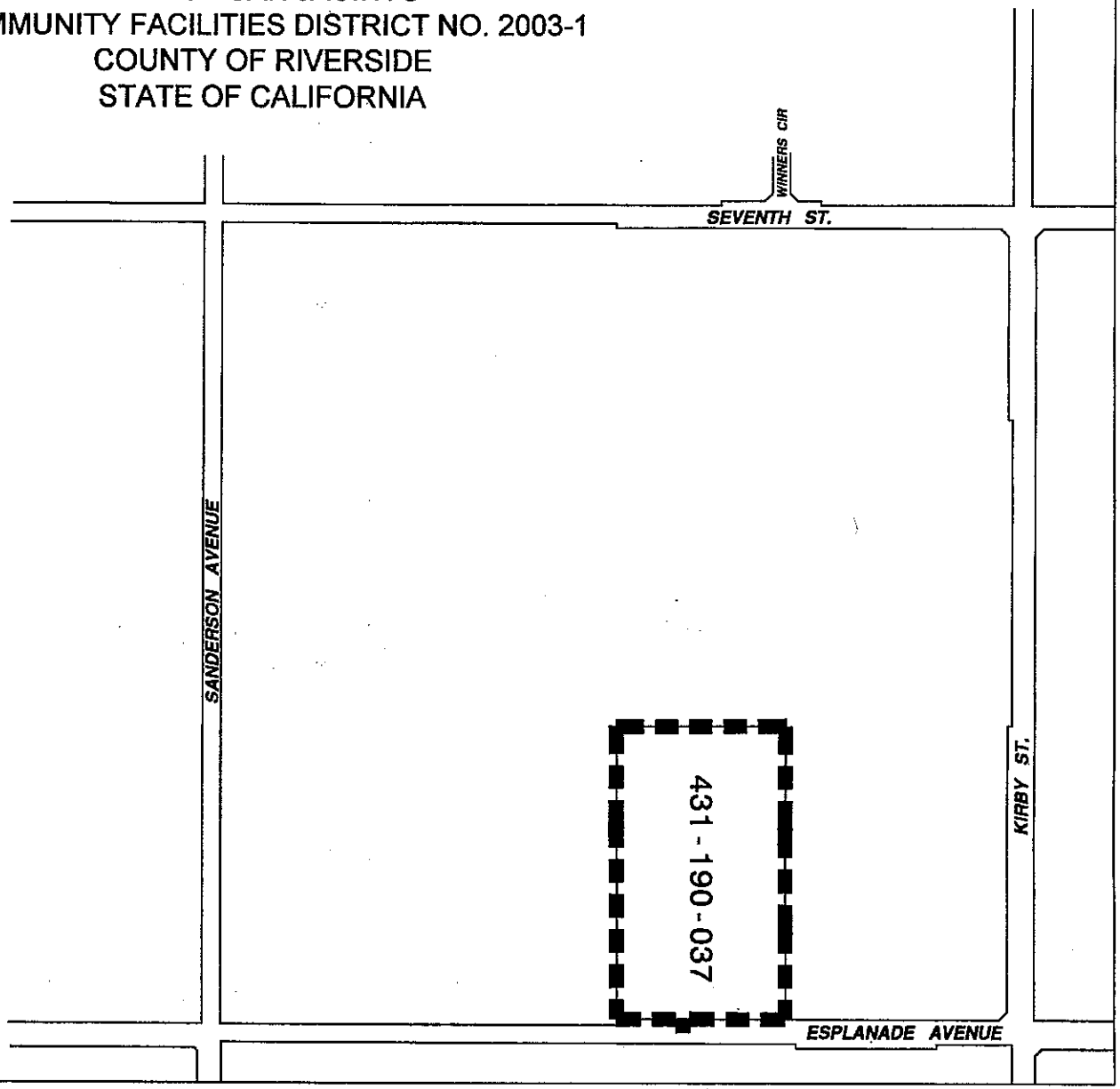

Reference is hereby made to the Assessor maps of the County of Riverside for a description of the lines and dimensions of each lot and parcel.

LEGEND

▬ ▬ ▬	Boundaries of Annexation No. 37 to City of San Jacinto Community Facilities District No. 2003-1
———	Assessor Parcel Line
431-190-037	Assessor Parcel Number

Prepared by David Taussig & Associates, Inc.

HEET 1 OF 2

ANNEXATION MAP NO. 38 TO
CITY OF SAN JACINTO
COMMUNITY FACILITIES DISTRICT NO. 2003-1
COUNTY OF RIVERSIDE
STATE OF CALIFORNIA

Reference is hereby made to that certain map entitled "Amended Boundaries of City of San acinto Community Facilities District No. 2003-1, County of Riverside, State of California," filed e 22nd day of December, 2003, at the hour of 8 o'clock a.m. in Book 55 at pages 58-59, and as instrument number 2003-995886 in the office of the County Recorder of the County of Riverside, State of California, which this Annexation Map affects.

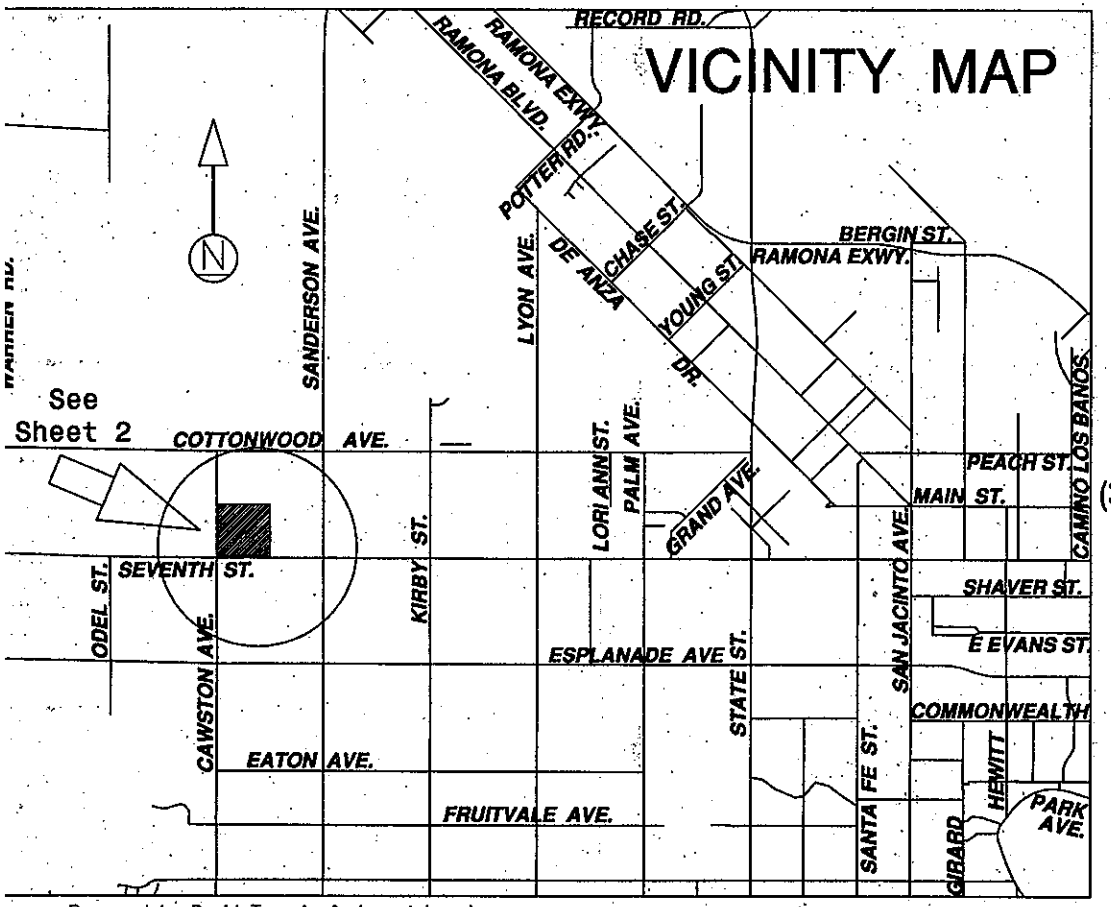

Prepared by David Taussig & Associates, Inc.

(1) Filed in the office of the City Clerk of the City of San Jacinto this 12th day of September, 2006.

Dorothy L. Chouinard

Dorothy L. Chouinard, San Jacinto City Clerk

(2) I hereby certify that the within map showing the proposed boundaries of Annexation No. 38 to City of San Jacinto Community Facilities District No. 2003-1, Riverside County, State of California, was approved by the City Council at a regular meeting thereof, held on this 21st day of September, 2006, by its Resolution No. 2973.

Dorothy L. Chouinard

Dorothy L. Chouinard, San Jacinto City Clerk

CITY OF SAN JACINTO INCORPORATED APR. 29, 1888 CALIFORNIA FOUNDED 1870

(3) Filed this 5th day of October, 2006, at the hour of 8:00 o'clock A.m, in Book 68 of Maps of Assessment and Community Facilities Districts at page 85-86 and as Instrument No. 2006-0739765 in the office of the County Recorder of Riverside County, State of California.

Larry W. Ward

Assessor-County Clerk-Recorder of Riverside County

By Laurie A. Santos

Deputy

Fee $ 9.00

Exempt recording requested, per CA Government Code §6103

ANNEXATION MAP NO. 38 TO
CITY OF SAN JACINTO
COMMUNITY FACILITIES DISTRICT NO. 2003-1
COUNTY OF RIVERSIDE
STATE OF CALIFORNIA



Reference is hereby made to the Assessor maps of the County of Riverside for a description of the lines and dimensions of each lot and parcel.

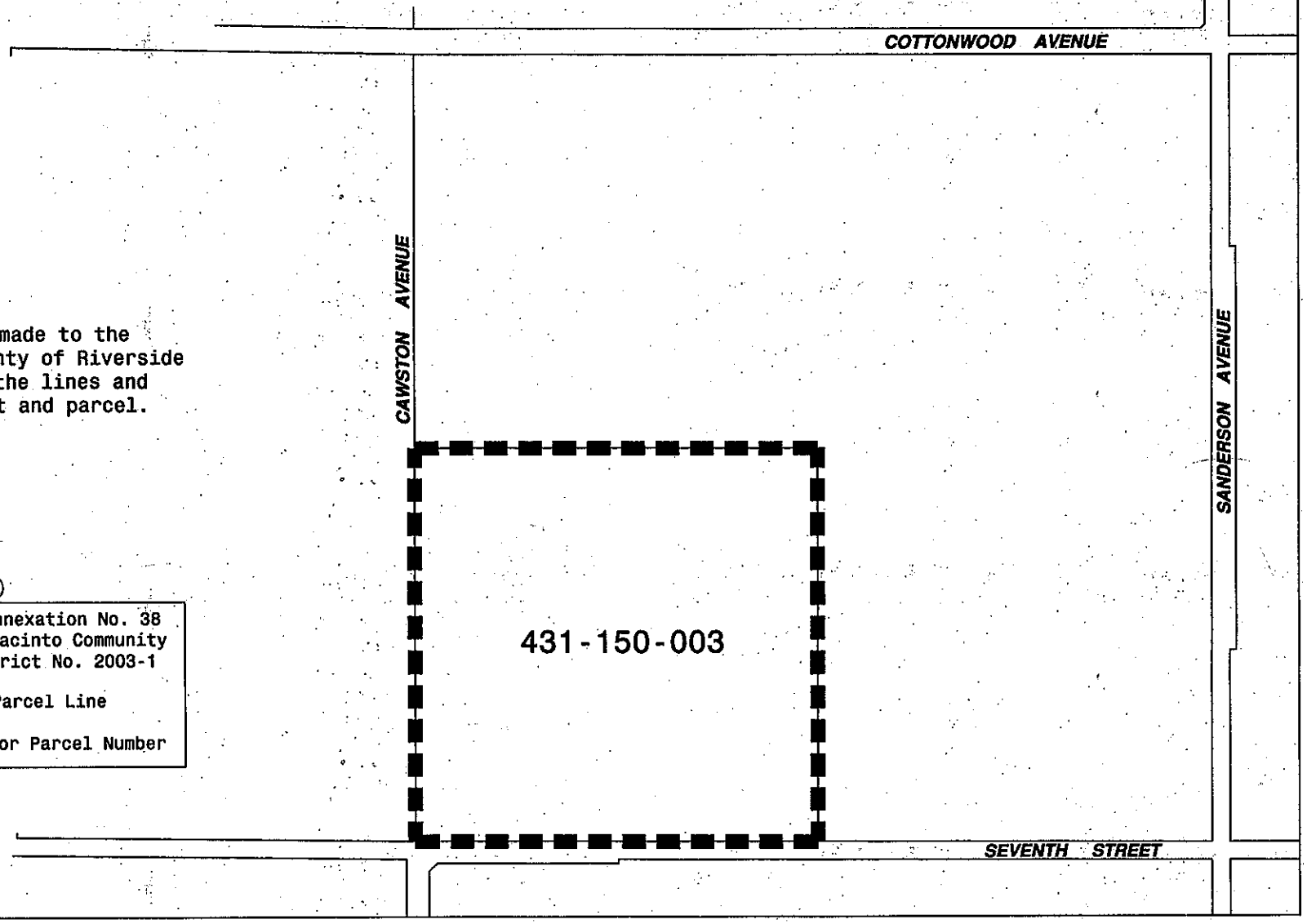

LEGEND

▬ ▬ ▬	Boundaries of Annexation No. 38 to City of San Jacinto Community Facilities District No. 2003-1
———	Assessor Parcel Line
431-150-003	Assessor Parcel Number

Prepared by David Taussig & Associates, Inc.

SHEET 1 OF 2

ANNEXATION MAP NO. 39 TO
CITY OF SAN JACINTO
COMMUNITY FACILITIES DISTRICT NO. 2003-1
COUNTY OF RIVERSIDE
STATE OF CALIFORNIA

Reference is hereby made to that certain map entitled "Amended Boundaries of City of San Jacinto Community Facilities District No. 2003-1, County of Riverside, State of California," filed the 22nd day of December, 2003, at the hour of 8 o'clock a.m. in Book 55 at pages 58-59, and as instrument number 2003-995886 in the office of the County Recorder of the County of Riverside, State of California, which this Annexation Map affects.

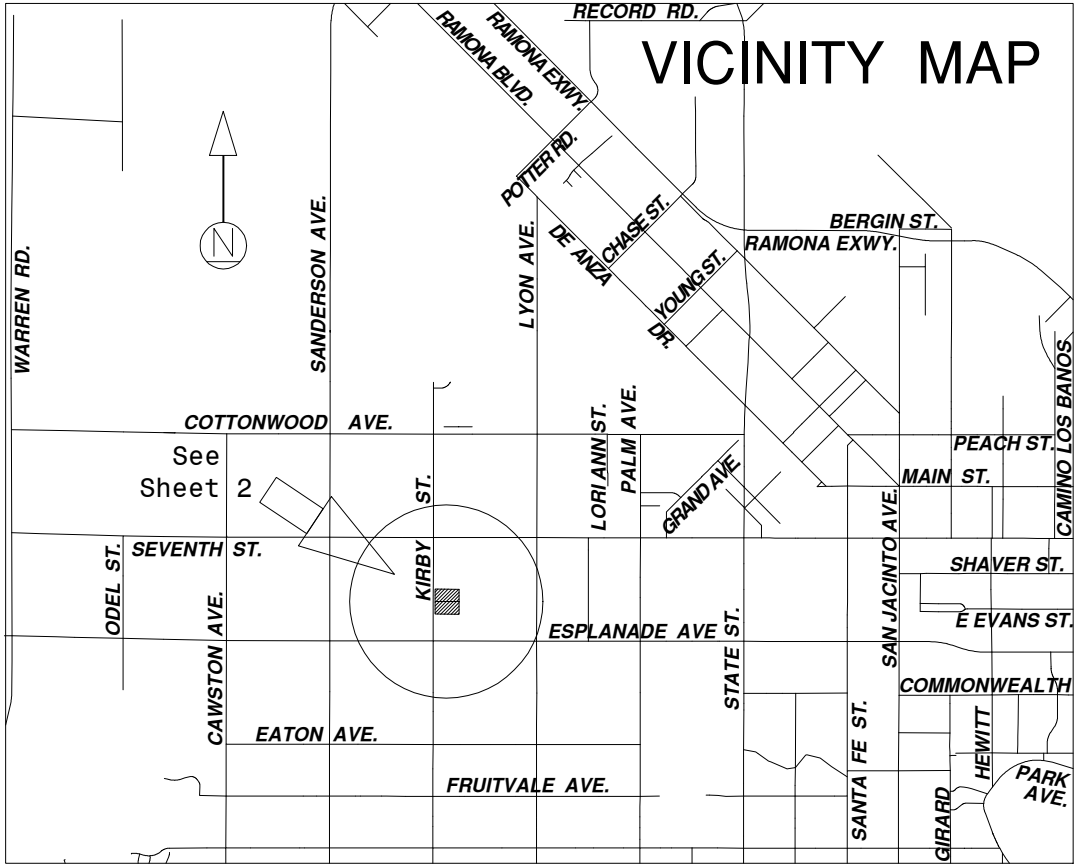

Prepared by David Taussig & Associates, Inc.

(1) Filed in the office of the City Clerk of the City of San Jacinto this ____ day of _____, 200__.

_____

Dorothy L. Chouinard, San Jacinto City Clerk

(2) I hereby certify that the within map showing the proposed boundaries of Annexation No. 39 to City of San Jacinto Community Facilities District No. 2003-1, Riverside County, State of California, was approved by the City Council at a regular meeting thereof, held on this_____ day of _____ , 200__, by its Resolution No. _____.

_____

Dorothy L. Chouinard, San Jacinto City Clerk

(3) Filed this ____ day of _____, 200_, at the hour of _____ o'clock __m, in Book _____ of Maps of Assessment and Community Facilities Districts at page _____ and as Instrument No. _____ in the office of the County Recorder of Riverside County, State of California.

Larry W. Ward
Assessor-County Clerk-Recorder of Riverside County

By _____
Deputy

Fee _____

Exempt recording requested, per CA Government Code §6103

SHEET 2 OF 2

ANNEXATION MAP NO. 39 TO
CITY OF SAN JACINTO
COMMUNITY FACILITIES DISTRICT NO. 2003-1
COUNTY OF RIVERSIDE
STATE OF CALIFORNIA

Reference is hereby made to the Assessor maps of the County of Riverside for a description of the lines and dimensions of each lot and parcel.

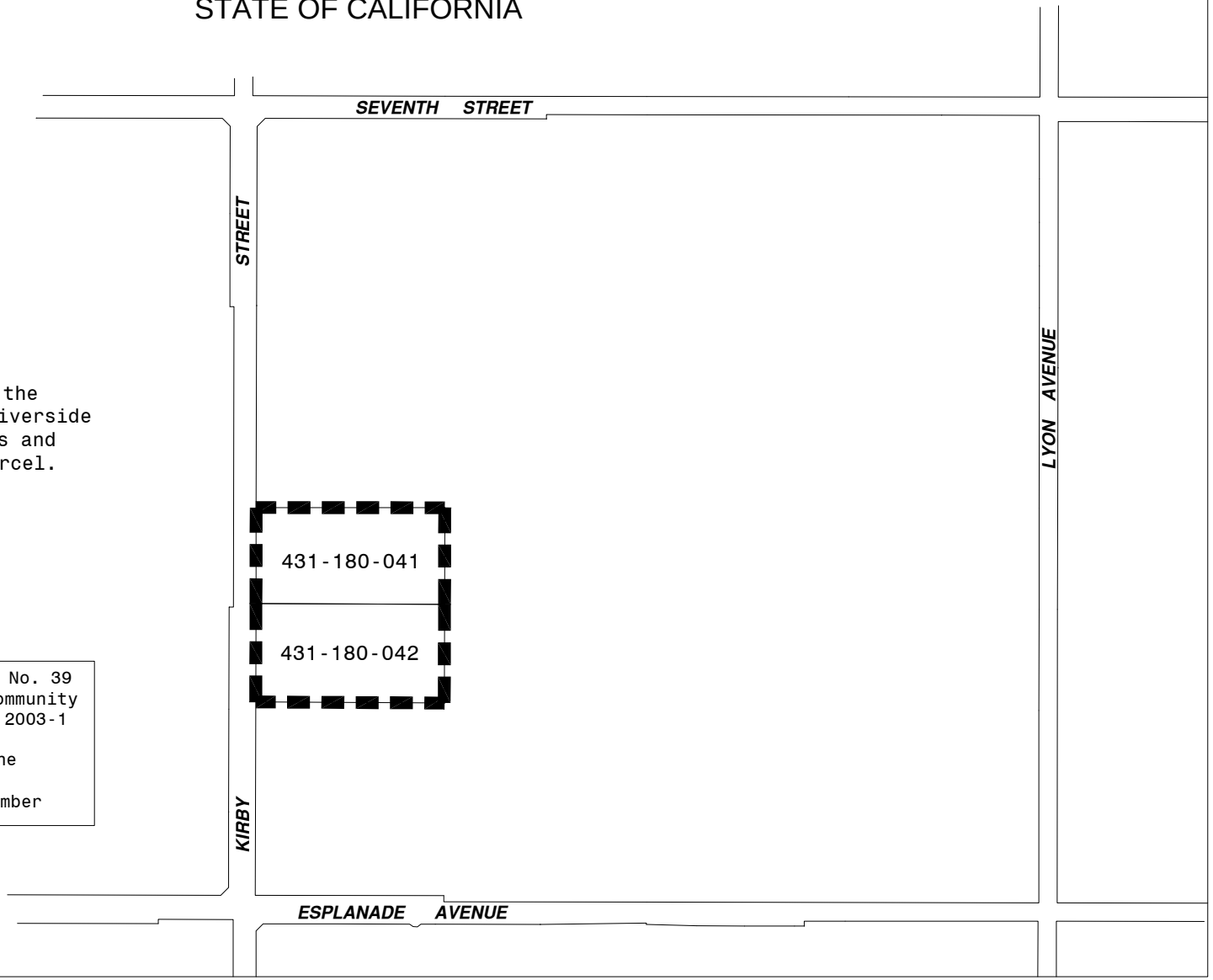

LEGEND

▬ ▬ ▬	Boundaries of Annexation No. 39 to City of San Jacinto Community Facilities District No. 2003-1
———	Assessor Parcel Line
431-180-04n	Assessor Parcel Number

Prepared by David Taussig & Associates, Inc.

San Jacinto Annexation No. 39 to CFD 2003-1
Map Project Guide

Boundary Map Annexation No. 39 Sheet Number	Assessor Parcel Number(s)	Tract Number	Project Name	Land Owner / Developer
2	431-180-041 431-180-042	31701		Robert E. Osborne / Osborne Development Corp.

Note: This map project guide is included to help identify properties within the CFD, but this guide is not intended for County of Riverside recordation with the Annexation map it refers to.

SHEET 1 OF 2

ANNEXATION MAP NO. 40 TO
CITY OF SAN JACINTO
COMMUNITY FACILITIES DISTRICT NO. 2003-1
COUNTY OF RIVERSIDE
STATE OF CALIFORNIA

Reference is hereby made to that certain map entitled "Amended Boundaries of City of San Jacinto Community Facilities District No. 2003-1, County of Riverside, State of California," filed the 22nd day of December, 2003, at the hour of 8 o'clock a.m. in Book 55 at pages 58-59, and as instrument number 2003-995886 in the office of the County Recorder of the County of Riverside, State of California, which this Annexation Map affects.

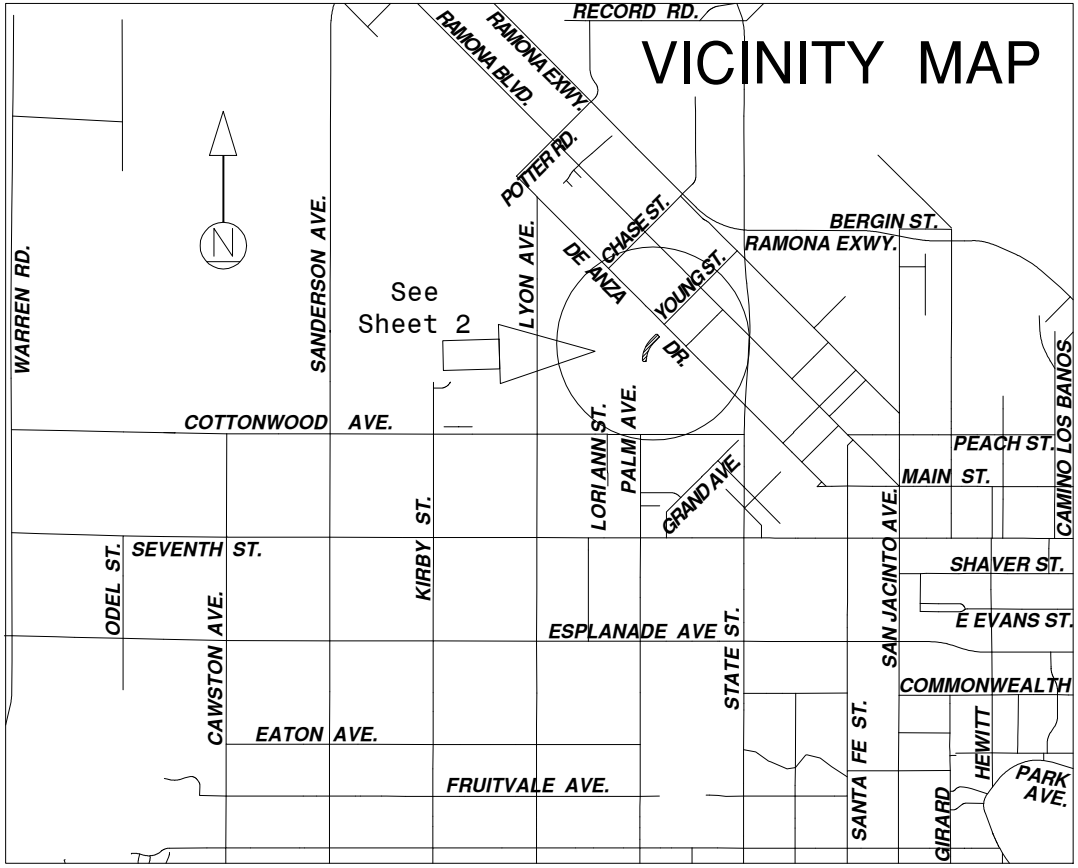

Prepared by David Taussig & Associates, Inc.

(1) Filed in the office of the City Clerk of the City of San Jacinto this ____ day of _____, 200__.

_____
Dorothy L. Chouinard, San Jacinto City Clerk

(2) I hereby certify that the within map showing the proposed boundaries of Annexation No. 40 to City of San Jacinto Community Facilities District No. 2003-1, Riverside County, State of California, was approved by the City Council at a regular meeting thereof, held on this_____ day of _____ , 200_, by its Resolution No. _____.

_____
Dorothy L. Chouinard, San Jacinto City Clerk

(3) Filed this ____ day of _____, 200_, at the hour of _____ o'clock __m, in Book _____ of Maps of Assessment and Community Facilities Districts at page _____ and as Instrument No. _____ in the office of the County Recorder of Riverside County, State of California.

Larry W. Ward
Assessor-County Clerk-Recorder of Riverside County

By _____
Deputy

Fee _____

Exempt recording requested, per CA Government Code §6103

SHEET 2 OF 2

ANNEXATION MAP NO. 40 TO
CITY OF SAN JACINTO
COMMUNITY FACILITIES DISTRICT NO. 2003-1
COUNTY OF RIVERSIDE
STATE OF CALIFORNIA

Reference is hereby made to the Assessor maps of the County of Riverside for a description of the lines and dimensions of each lot and parcel.

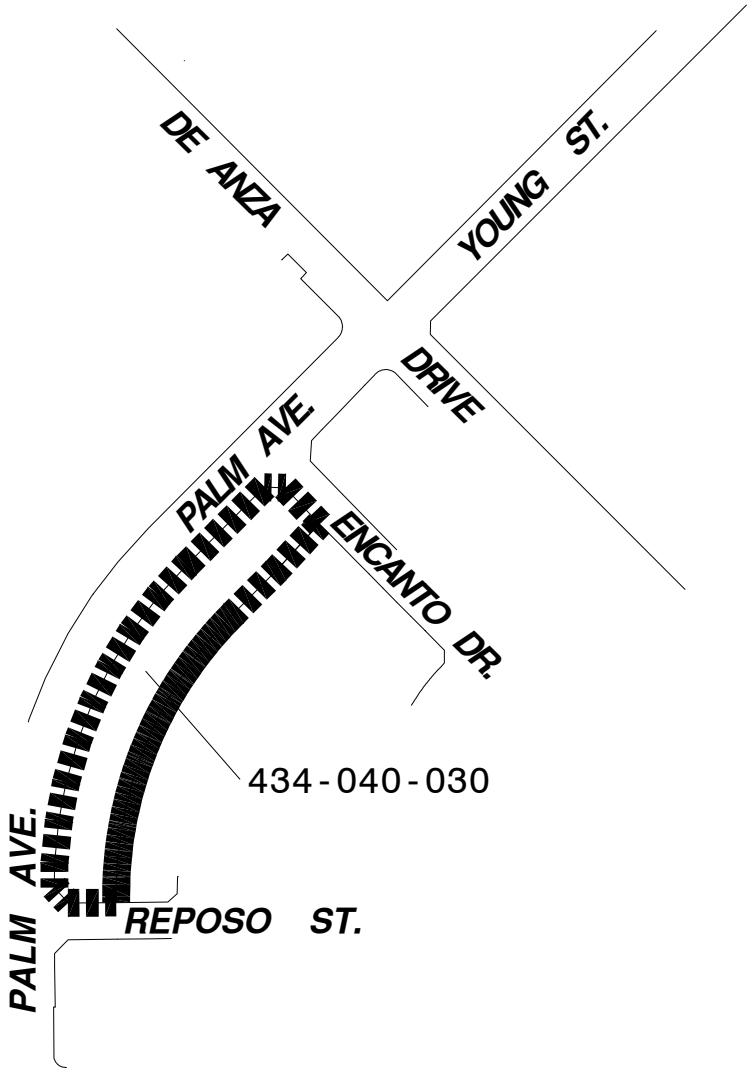

LEGEND

▮▮▮▮▮▮	Boundaries of Annexation No. 40 to City of San Jacinto Community Facilities District No. 2003-1
———	Assessor Parcel Line
434-040-030	Assessor Parcel Number

Prepared by David Taussig & Associates, Inc.

San Jacinto Annexation No. 40 to CFD 2003-1
Map Project Guide

Boundary Map Annexation No. 40 Sheet Number	Assessor Parcel Number(s)	Tract Number	Project Name	Land Owner / Developer
2	434-040-030	32276		Scott Roehrdanz / 22 Palm Ave. LLC

Note: This map project guide is included to help identify properties within the CFD, but this guide is not intended for County of Riverside recordation with the Annexation map it refers to.

CITY 70

SHEET 1 OF 2

ANNEXATION MAP NO. 41 TO
CITY OF SAN JACINTO
COMMUNITY FACILITIES DISTRICT NO. 2003-1
COUNTY OF RIVERSIDE
STATE OF CALIFORNIA

Reference is hereby made to that certain map entitled "Amended Boundaries of City of San Jacinto Community Facilities District No. 2003-1, County of Riverside, State of California," filed the 22nd day of December, 2003, at the hour of 8 o'clock a.m. in Book 55 at pages 58-59, and as instrument number 2003-995886 in the office of the County Recorder of the County of Riverside, State of California, which this Annexation Map affects.

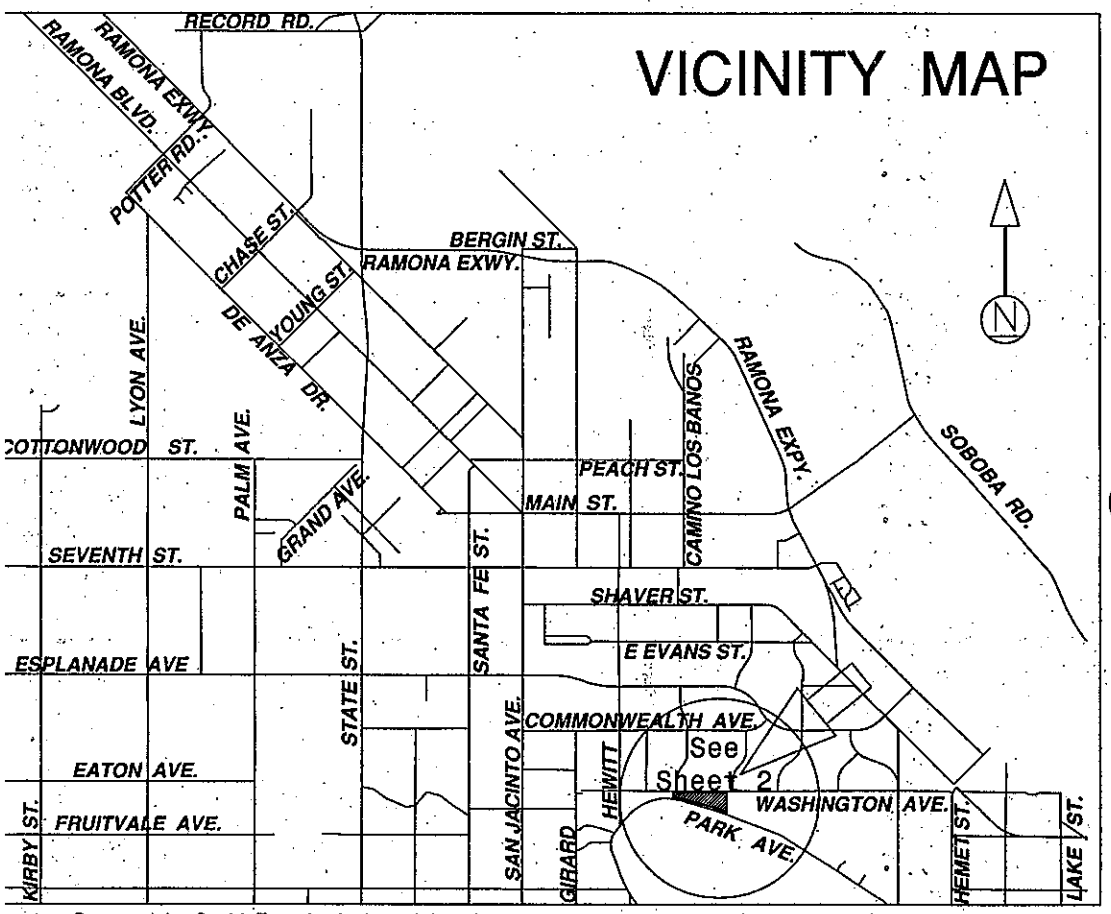

Prepared by David Taussig & Associates, Inc.

(1) Filed in the office of the City Clerk of the City of San Jacinto this 8th day of February, 2007.

Dorothy L. Chouinard by Sam Cuthbert Deputy City Clerk
Dorothy L. Chouinard, San Jacinto City Clerk

(2) I hereby certify that the within map showing the proposed boundaries of Annexation No. 41 to City of San Jacinto Community Facilities District No. 2003-1, Riverside County, State of California, was approved by the City Council at a regular meeting thereof, held on this 15th day of February, 2007, by its Resolution No. 3019.

Dorothy L. Chouinard by Sam Cuthbert Deputy City Clerk
Dorothy L. Chouinard, San Jacinto City Clerk

CITY OF SAN JACINTO INCORPORATED APR. 29, 1888 CALIFORNIA FOUNDED 1870

(3) Filed this 21st day of March, 2007, at the hour of 8 o'clock A m, in Book 70 of Maps of Assessment and Community Facilities Districts at page 44-45 and as Instrument No. 2007-0193130 in the office of the County Recorder of Riverside County, State of California.

Larry W. Ward
Assessor-County Clerk-Recorder of Riverside County

By Sheila Zavala
Deputy

Fee $9.00

Exempt recording requested, per CA Government Code §6103

CITY 70

HEET 2 OF 2

ANNEXATION MAP NO. 41 TO
CITY OF SAN JACINTO
COMMUNITY FACILITIES DISTRICT NO. 2003-1
COUNTY OF RIVERSIDE
STATE OF CALIFORNIA

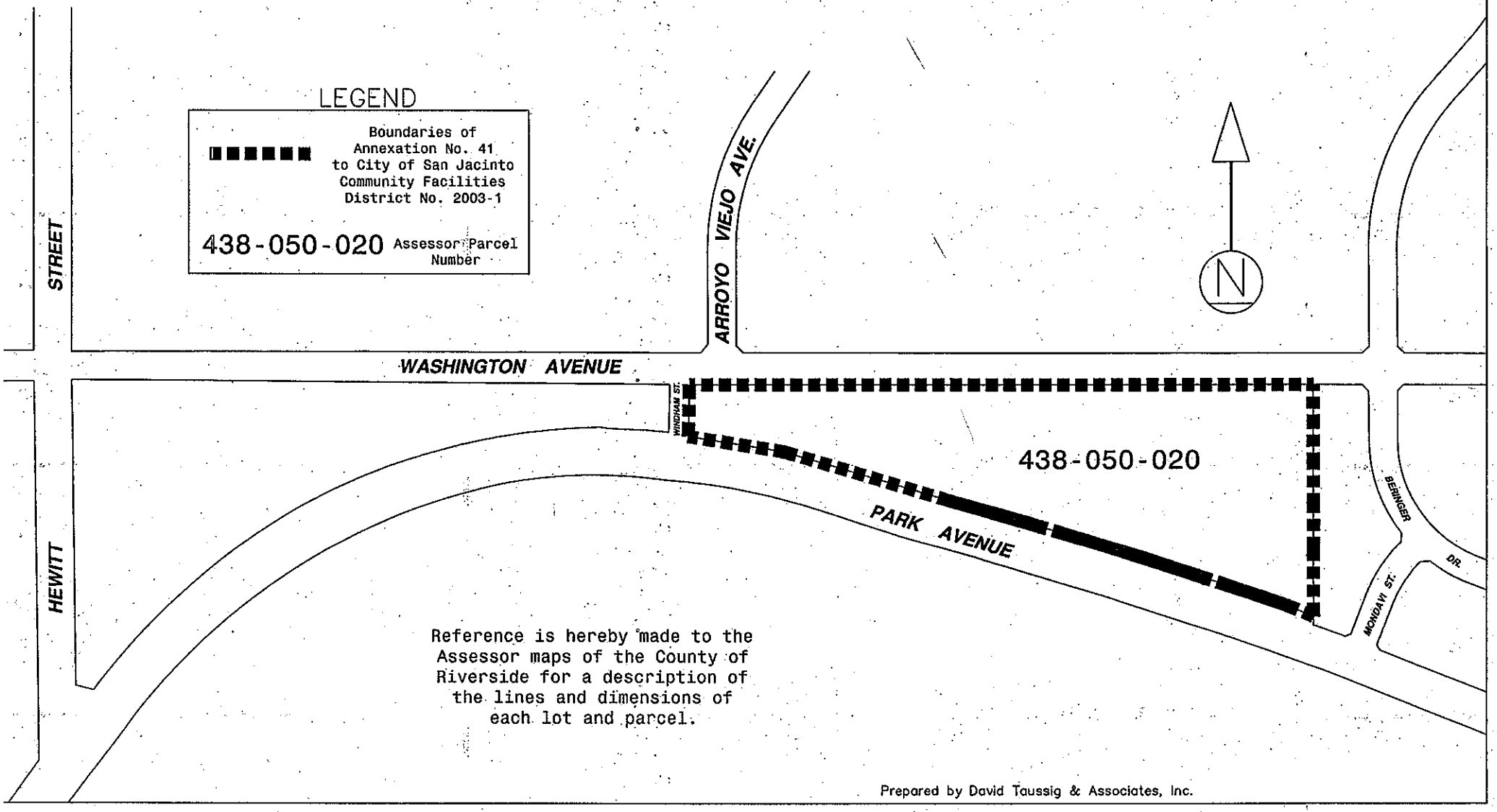

Reference is hereby made to the Assessor maps of the County of Riverside for a description of the lines and dimensions of each lot and parcel.

Prepared by David Taussig & Associates, Inc.

City 70/96

SHEET 1 OF 2

ANNEXATION MAP NO. 42 TO
CITY OF SAN JACINTO
COMMUNITY FACILITIES DISTRICT NO. 2003-1
COUNTY OF RIVERSIDE
STATE OF CALIFORNIA

Reference is hereby made to that certain map entitled "Amended Boundaries of City of San Jacinto Community Facilities District No. 2003-1, County of Riverside, State of California," filed the 22nd day of December, 2003, at the hour of 8 o'clock a.m. in Book 55 at pages 58-59, and as instrument number 2003-995886 in the office of the County Recorder of the County of Riverside, State of California, which this Annexation Map affects.

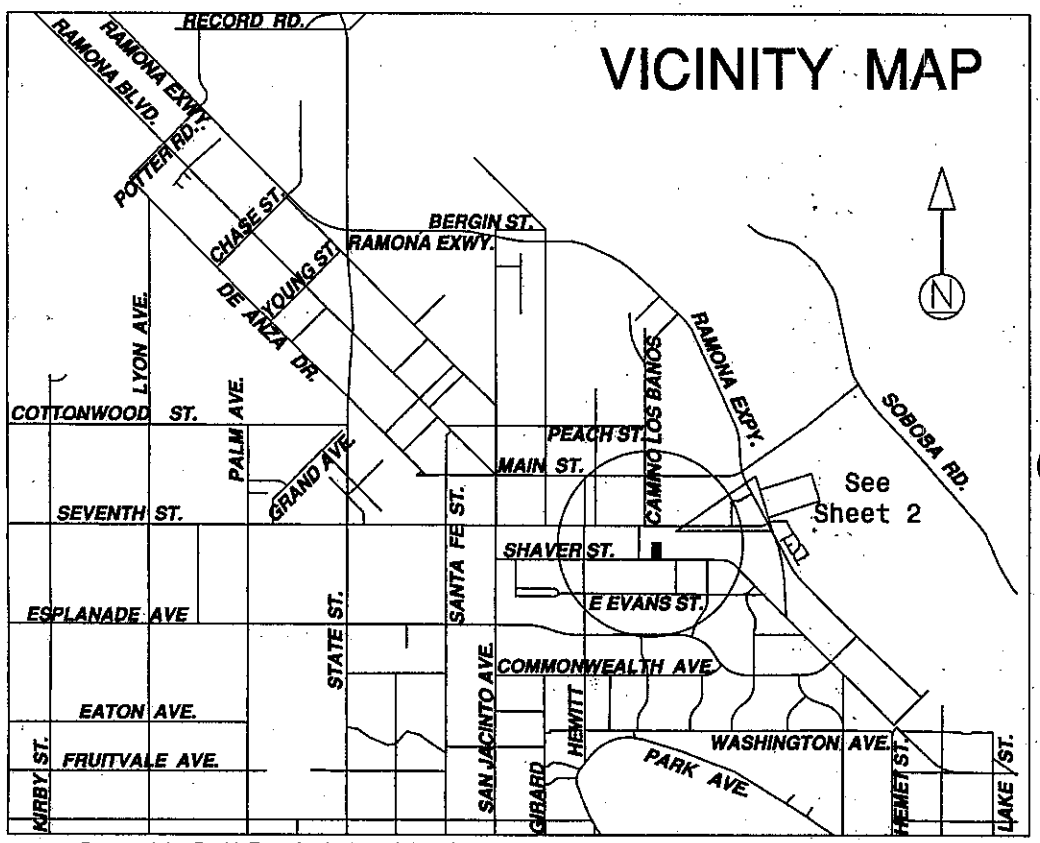

Prepared by David Taussig & Associates, Inc.

(1) Filed in the office of the City Clerk of the City of San Jacinto this 27th day of March, 2007.

Dorothy L. Chouinard

Dorothy L. Chouinard, San Jacinto City Clerk

(2) I hereby certify that the within map showing the proposed boundaries of Annexation No. 42 to City of San Jacinto Community Facilities District No. 2003-1, Riverside County, State of California, was approved by the City Council at a regular meeting thereof, held on this 5th day of April, 2007, by its Resolution No. 3047.

Dorothy L. Chouinard

Dorothy L. Chouinard, San Jacinto City Clerk

CITY OF SAN JACINTO INCORPORATED APR. 29, 1888 CALIFORNIA FOUNDED 1870

(3) Filed this 9th day of May, 2007, at the hour of 8:00 o'clock A.m, in Book 70 of Maps of Assessment and Community Facilities Districts at page 96-97 and as Instrument No. 2007-0311096 in the office of the County Recorder of Riverside County, State of California.

Larry W. Ward

Assessor-County Clerk-Recorder of Riverside County

By Lorie A. Scott

Deputy

Fee $ 9.00

Exempt recording requested, per CA Government Code §6103

City 20/97

SHEET 2 OF 2

ANNEXATION MAP NO. 42 TO
CITY OF SAN JACINTO
COMMUNITY FACILITIES DISTRICT NO. 2003-1
COUNTY OF RIVERSIDE
STATE OF CALIFORNIA

Reference is hereby made to the Assessor maps of the County of Riverside for a description of the lines and dimensions of each lot and parcel.

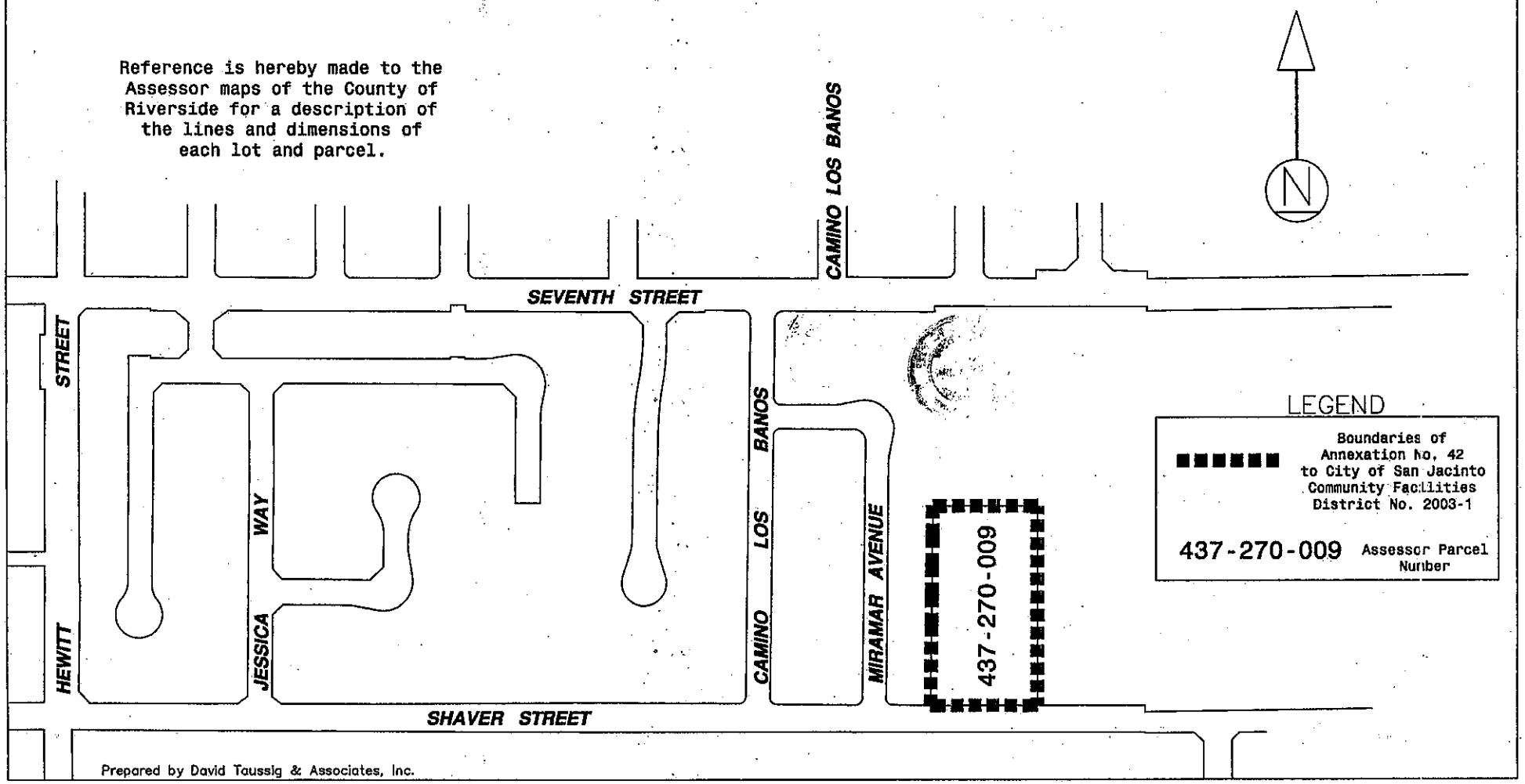

Prepared by David Taussig & Associates, Inc.

SHEET 1 OF 2

ANNEXATION MAP NO. 43 TO
CITY OF SAN JACINTO
COMMUNITY FACILITIES DISTRICT NO. 2003-1
COUNTY OF RIVERSIDE
STATE OF CALIFORNIA

Reference is hereby made to that certain map entitled "Amended Boundaries of City of San Jacinto Community Facilities District No. 2003-1, County of Riverside, State of California," filed the 22nd day of December, 2003, at the hour of 8 o'clock a.m. in Book 55 at pages 58-59, and as instrument number 2003-995886 in the office of the County Recorder of the County of Riverside, State of California, which this Annexation Map affects.

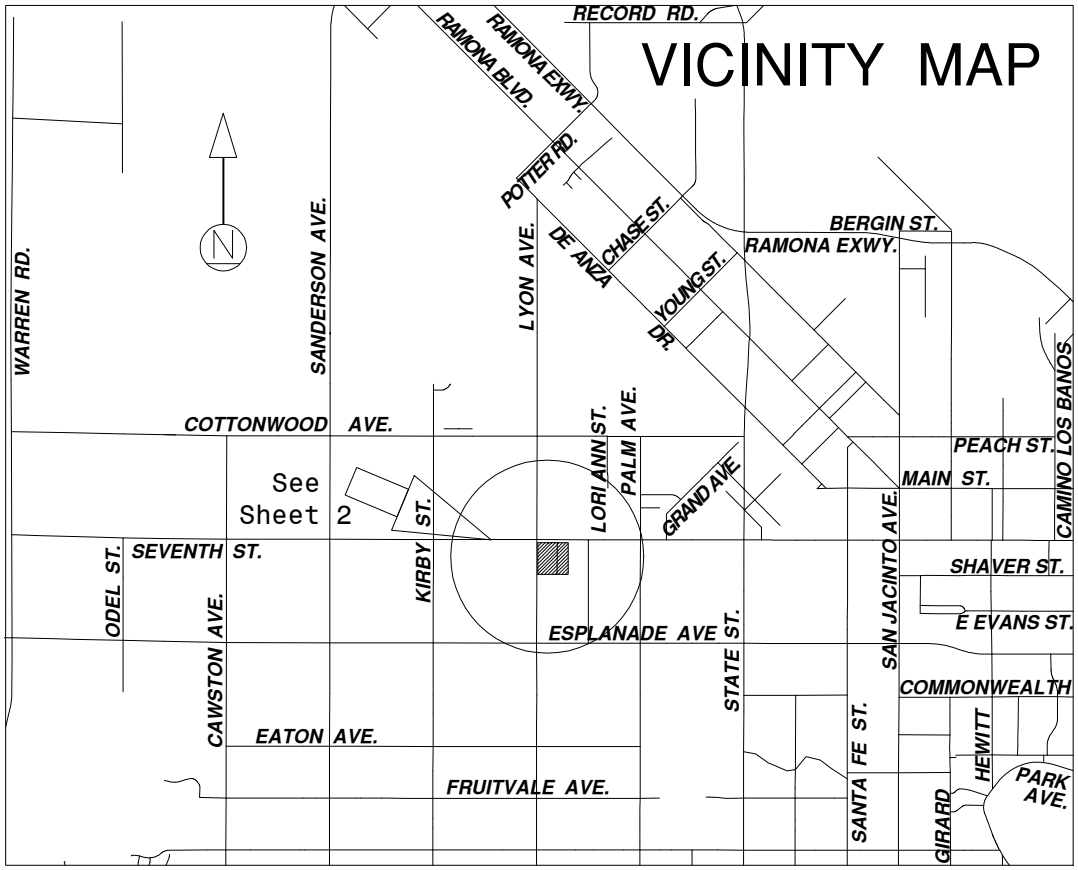

Prepared by David Taussig & Associates, Inc.

(1) Filed in the office of the City Clerk of the City of San Jacinto this ____ day of _____, 2007.

_____
Dorothy L. Chouinard, San Jacinto City Clerk

(2) I hereby certify that the within map showing the proposed boundaries of Annexation No. 43 to City of San Jacinto Community Facilities District No. 2003-1, Riverside County, State of California, was approved by the City Council at a regular meeting thereof, held on this_____ day of _____ , 2007, by its Resolution No. _____.

_____
Dorothy L. Chouinard, San Jacinto City Clerk

(3) Filed this ____ day of _____, 2007, at the hour of _____ o'clock __m, in Book _____ of Maps of Assessment and Community Facilities Districts at page _____ and as Instrument No. _____ in the office of the County Recorder of Riverside County, State of California.

Larry W. Ward
Assessor-County Clerk-Recorder of Riverside County

By _____
Deputy

Fee _____

Exempt recording requested, per CA Government Code §6103

SHEET 2 OF 2

ANNEXATION MAP NO. 43 TO
CITY OF SAN JACINTO
COMMUNITY FACILITIES DISTRICT NO. 2003-1
COUNTY OF RIVERSIDE
STATE OF CALIFORNIA

Reference is hereby made to the Assessor maps of the County of Riverside for a description of the lines and dimensions of each lot and parcel.

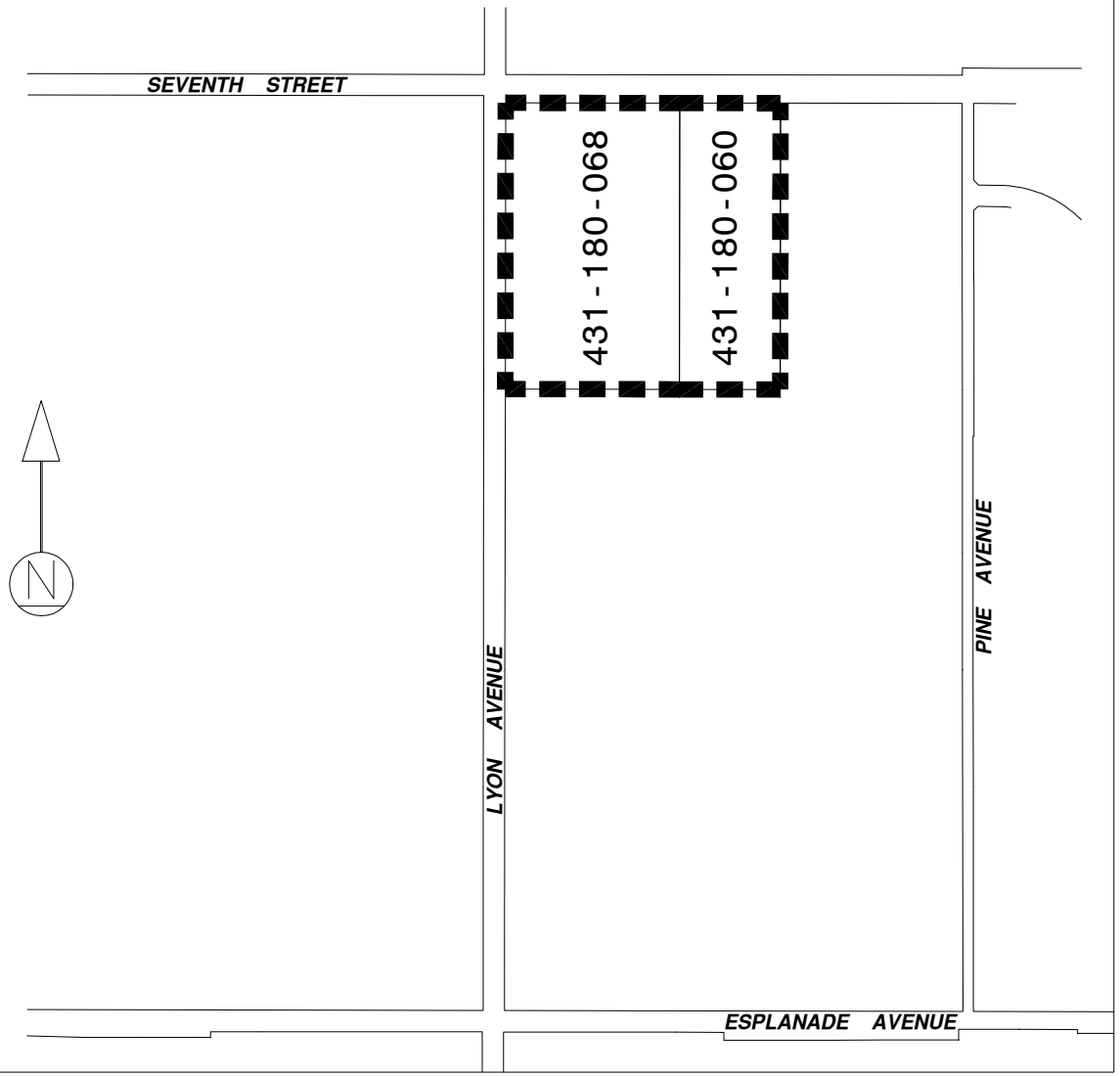

LEGEND

▬ ▬ ▬	Boundaries of Annexation No. 43 to City of San Jacinto Community Facilities District No. 2003-1
———	Assessor Parcel Line
431-180-06n	Assessor Parcel Number

Prepared by David Taussig & Associates, Inc.

San Jacinto Annexation No. 43 to CFD 2003-1
Map Project Guide

Boundary Map Annexation No. 43 Sheet Number	Assessor Parcel Number(s)	Tract Number	Project Name	Land Owner / Developer
2	431-180-060 431-180-068	NA	Calvary Chapel	Calvary Chapel of San Jacinto, a California Non-Profit Corporation / Calvary Chapel of San Jacinto, a California Non-Profit Corporation

Note: This map project guide is included to help identify properties within the CFD, but this guide is not intended for County of Riverside recordation with the Annexation map it refers to.

City 71/88

SHEET 1 OF 2

ANNEXATION MAP NO. 44 TO
CITY OF SAN JACINTO
COMMUNITY FACILITIES DISTRICT NO. 2003-1
COUNTY OF RIVERSIDE
STATE OF CALIFORNIA

Reference is hereby made to that certain map entitled "Amended Boundaries of City of San Jacinto Community Facilities District No. 2003-1, County of Riverside, State of California," filed the 22nd day of December, 2003, at the hour of 8 o'clock a.m. in Book 55 at pages 58-59, and as instrument number 2003-995886 in the office of the County Recorder of the County of Riverside, State of California, which this Annexation Map affects.

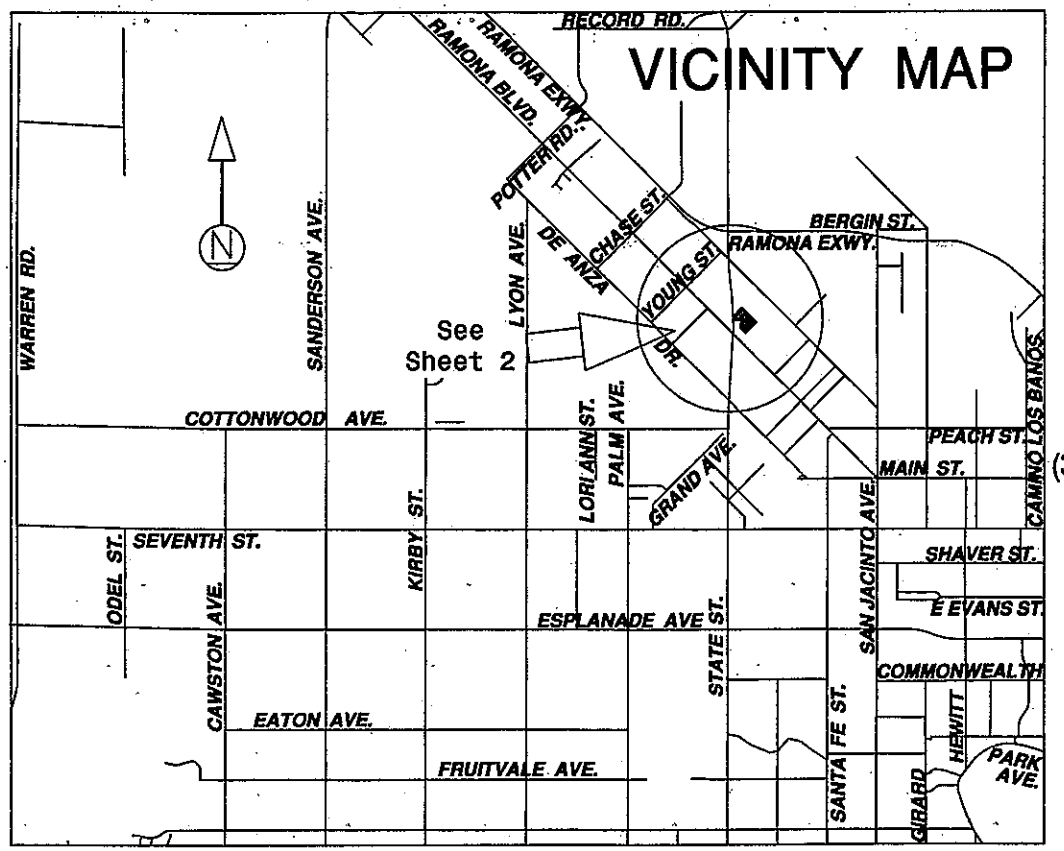

Prepared by David Taussig & Associates, Inc.

(1) Filed in the office of the City Clerk of the City of San Jacinto this 29th day of May, 2007.

Dorothy L. Chouinard

Dorothy L. Chouinard, San Jacinto City Clerk

(2) I hereby certify that the within map showing the proposed boundaries of Annexation No. 44 to City of San Jacinto Community Facilities District No. 2003-1, Riverside County, State of California, was approved by the City Council at a regular meeting thereof, held on this 7th day of June, 2007, by its Resolution No. 3072.

Dorothy L. Chouinard

Dorothy L. Chouinard, San Jacinto City Clerk

CITY OF SAN JACINTO INCORPORATED APR. 29, 1888 CALIFORNIA FOUNDED 1870

(3) Filed this 26 day of July, 2007, at the hour of 8:00 o'clock A.m, in Book 71 of Maps of Assessment and Community Facilities Districts at page 88-89 and as Instrument No. 2007-0485371 in the office of the County Recorder of Riverside County, State of California.

Larry W. Ward

Assessor-County Clerk-Recorder of Riverside County

By Lanie A. Santos

Deputy

Fee $ 9.00

Exempt recording requested, per CA Government Code §6103

City 71/8

SHEET 2 OF 2

ANNEXATION MAP NO. 44 TO
CITY OF SAN JACINTO
COMMUNITY FACILITIES DISTRICT NO. 2003-1
COUNTY OF RIVERSIDE
STATE OF CALIFORNIA

Reference is hereby made to the Assessor maps of the County of Riverside for a description of the lines and dimensions of each lot and parcel.

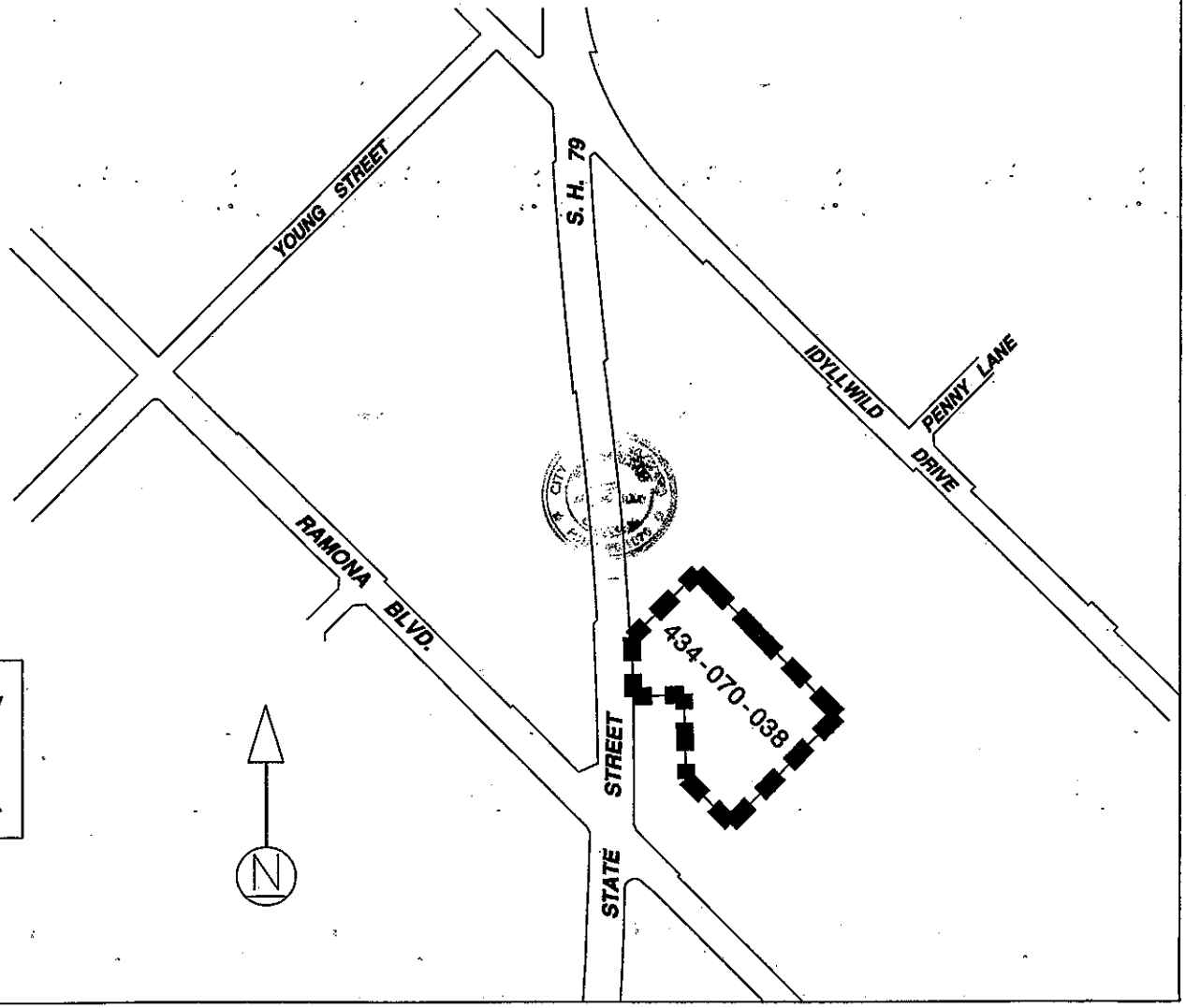

LEGEND

▬ ▬ ▬	Boundaries of Annexation No. 44 to City of San Jacinto Community Facilities District No. 2003-1
———	Assessor Parcel Line
434-070-038	Assessor Parcel Number

Prepared by David Taussig & Associates, Inc.

City 72/14

SHEET 1 OF 2

ANNEXATION MAP NO. 45 TO
CITY OF SAN JACINTO
COMMUNITY FACILITIES DISTRICT NO. 2003-1
COUNTY OF RIVERSIDE
STATE OF CALIFORNIA

Reference is hereby made to that certain map entitled "Amended Boundaries of City of San Jacinto Community Facilities District No. 2003-1, County of Riverside, State of California," filed the 22nd day of December, 2003, at the hour of 8 o'clock a.m. in Book 55 at pages 58-59, and as instrument number 2003-995886 in the office of the County Recorder of the County of Riverside, State of California, which this Annexation Map affects.

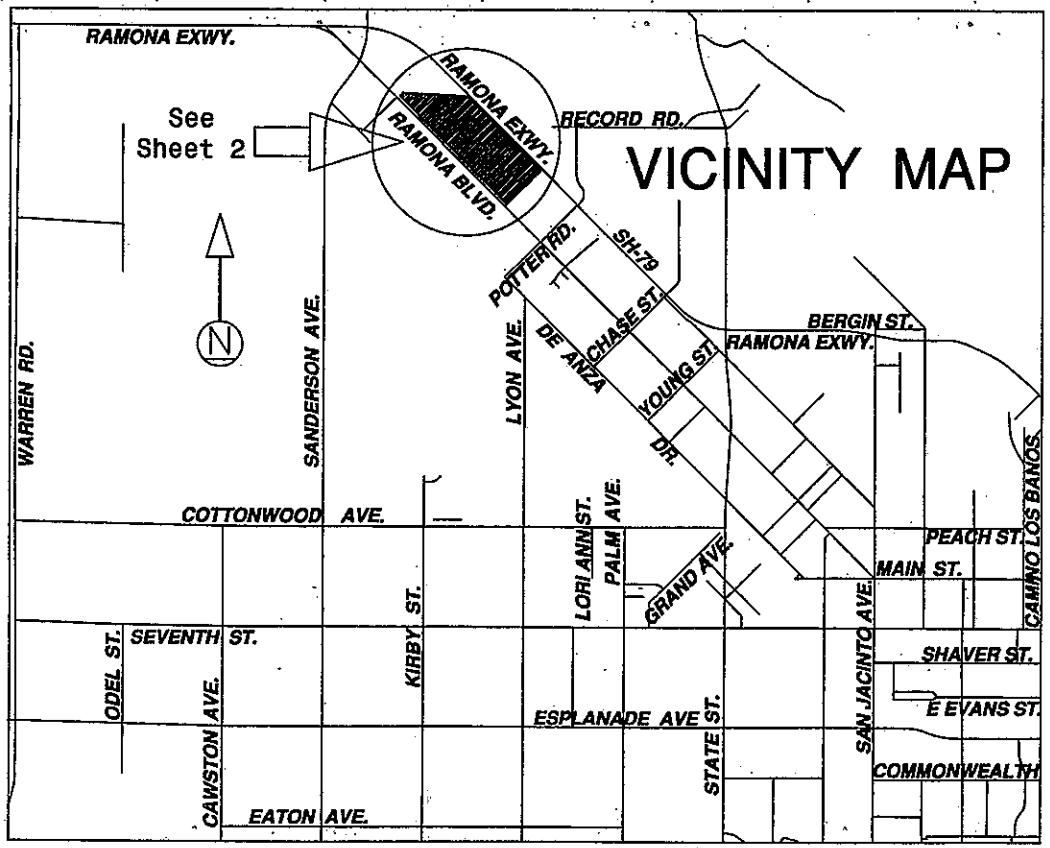

Prepared by David Taussig & Associates, Inc.

(1) Filed in the office of the City Clerk of the City of San Jacinto this 26th day of June, 2007.

Dorothy L. Chouinard

Dorothy L. Chouinard, San Jacinto City Clerk

(2) I hereby certify that the within map showing the proposed boundaries of Annexation No. 45 to City of San Jacinto Community Facilities District No. 2003-1, Riverside County, State of California, was approved by the City Council at a regular meeting thereof, held on this 5th day of July, 2007, by its Resolution No. 3078.

Dorothy L. Chouinard

Dorothy L. Chouinard, San Jacinto City Clerk

CITY OF SAN JACINTO INCORPORATED APR. 29, 1888 CALIFORNIA FOUNDED 1870

(3) Filed this 5th day of September, 2007, at the hour of 8:00 o'clock A.m, in Book 72 of Maps of Assessment and Community Facilities Districts at page 14-15 and as Instrument No. 2007-0566704 in the office of the County Recorder of Riverside County, State of California.

Larry W. Ward

Assessor-County Clerk-Recorder of Riverside County

By Larry W. Ward

Deputy

Fee $9.00

Exempt recording requested, per CA Government Code §6103

City 72/15

SHEET 2 OF 2

ANNEXATION MAP NO. 45 TO
CITY OF SAN JACINTO
COMMUNITY FACILITIES DISTRICT NO. 2003-1
COUNTY OF RIVERSIDE
STATE OF CALIFORNIA

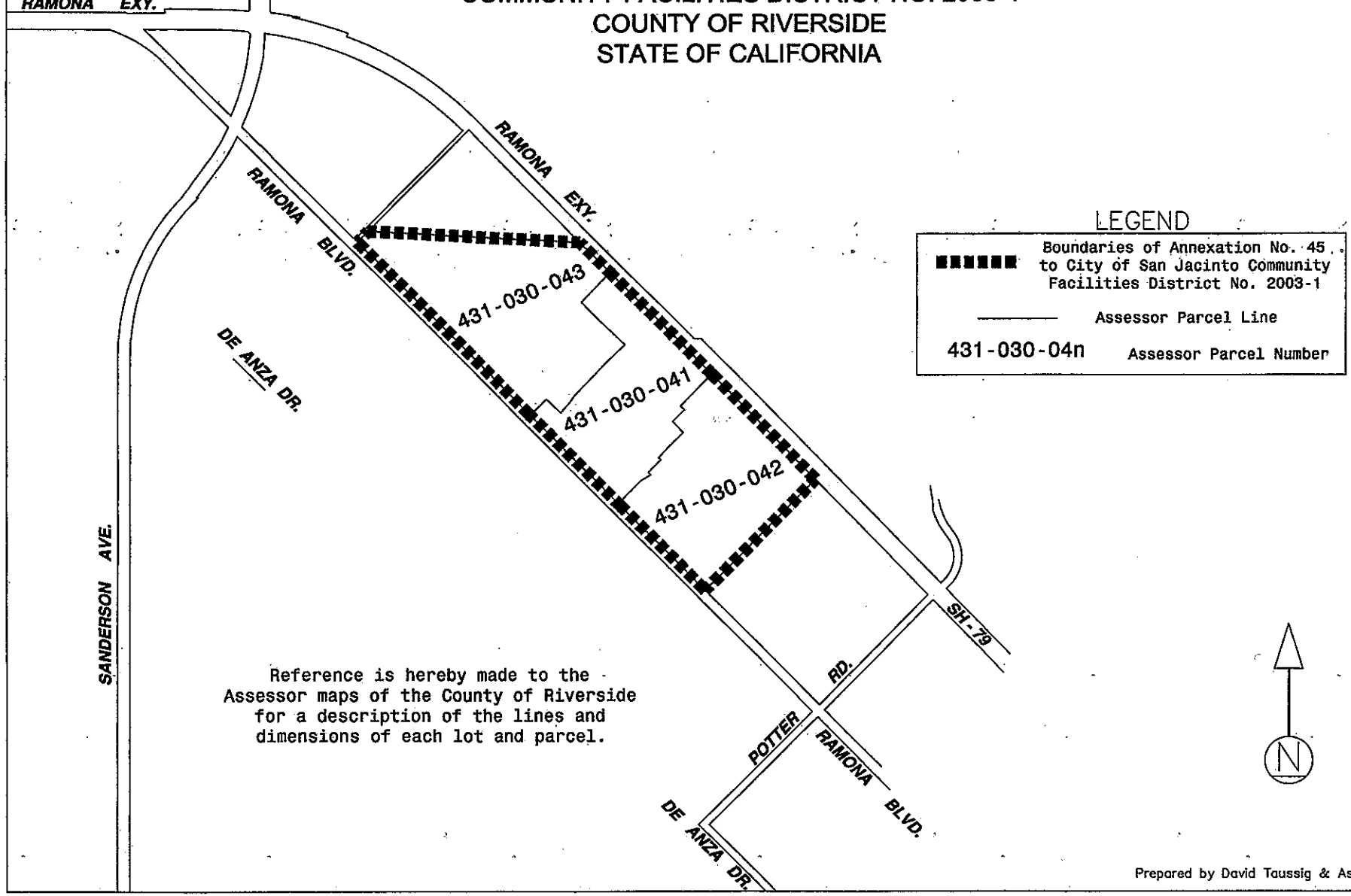

LEGEND

■■■■■■	Boundaries of Annexation No. 45 to City of San Jacinto Community Facilities District No. 2003-1
———	Assessor Parcel Line
431-030-04n	Assessor Parcel Number

Reference is hereby made to the Assessor maps of the County of Riverside for a description of the lines and dimensions of each lot and parcel.

Prepared by David Taussig & Associates, Inc.

City 1

SHEET 1 OF 2

ANNEXATION MAP NO. 46 TO
CITY OF SAN JACINTO
COMMUNITY FACILITIES DISTRICT NO. 2003-1
COUNTY OF RIVERSIDE
STATE OF CALIFORNIA

Reference is hereby made to that certain map entitled "Amended Boundaries of City of San Jacinto Community Facilities District No. 2003-1, County of Riverside, State of California," filed the 22nd day of December, 2003, at the hour of 8 o'clock a.m. in Book 55 at pages 58-59, and as instrument number 2003-995886 in the office of the County Recorder of the County of Riverside, State of California, which this Annexation Map affects.

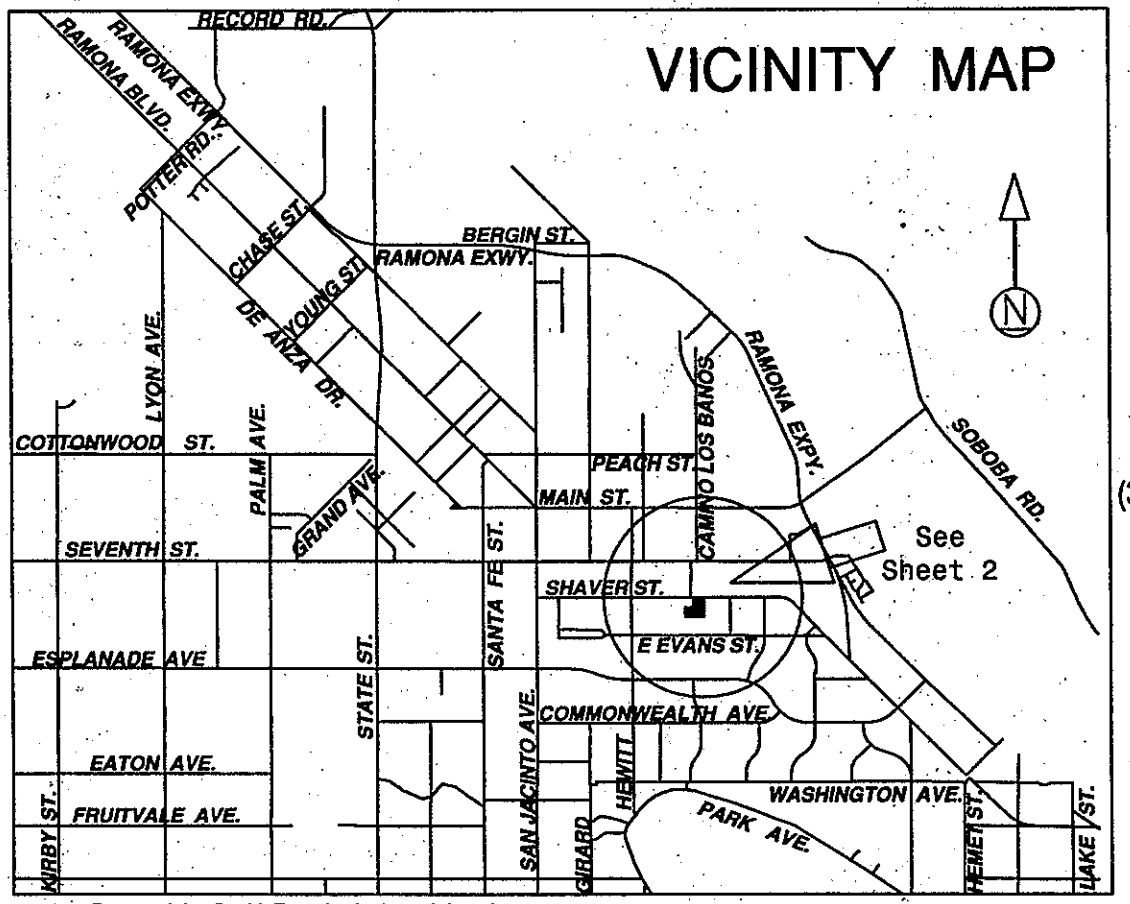

Prepared by David Taussig & Associates, Inc.

(1) Filed in the office of the City Clerk of the City of San Jacinto this 8th day of April, 2008.

Dorothy L. Chouinard

Dorothy L. Chouinard, San Jacinto City Clerk

(2) I hereby certify that the within map showing the proposed boundaries of Annexation No. 46 to City of San Jacinto Community Facilities District No. 2003-1, Riverside County, State of California, was approved by the City Council at a regular meeting thereof, held on this 17th day of April, 2008, by its Resolution No. 3142.

Dorothy L. Chouinard

Dorothy L. Chouinard, San Jacinto City Clerk

CITY OF SAN JACINTO INCORPORATED APR. 29, 1888 CALIFORNIA FOUNDED 1870

(3) Filed this 6th day of May, 2008, at the hour of 8 o'clock A.m, in Book 73 of Maps of Assessment and Community Facilities Districts at page 2-3 and as Instrument No. 2008-0238880 in the office of the County Recorder of Riverside County, State of California.

Larry W. Ward

Assessor-County Clerk-Recorder of Riverside County

By _____

Deputy

Fee $0

Exempt recording requested, per CA Government Code §6103

City

ANNEXATION MAP NO. 46 TO
CITY OF SAN JACINTO
COMMUNITY FACILITIES DISTRICT NO. 2003-1
COUNTY OF RIVERSIDE
STATE OF CALIFORNIA

Reference is hereby made to the Assessor maps of the County of Riverside for a description of the lines and dimensions of each lot and parcel.

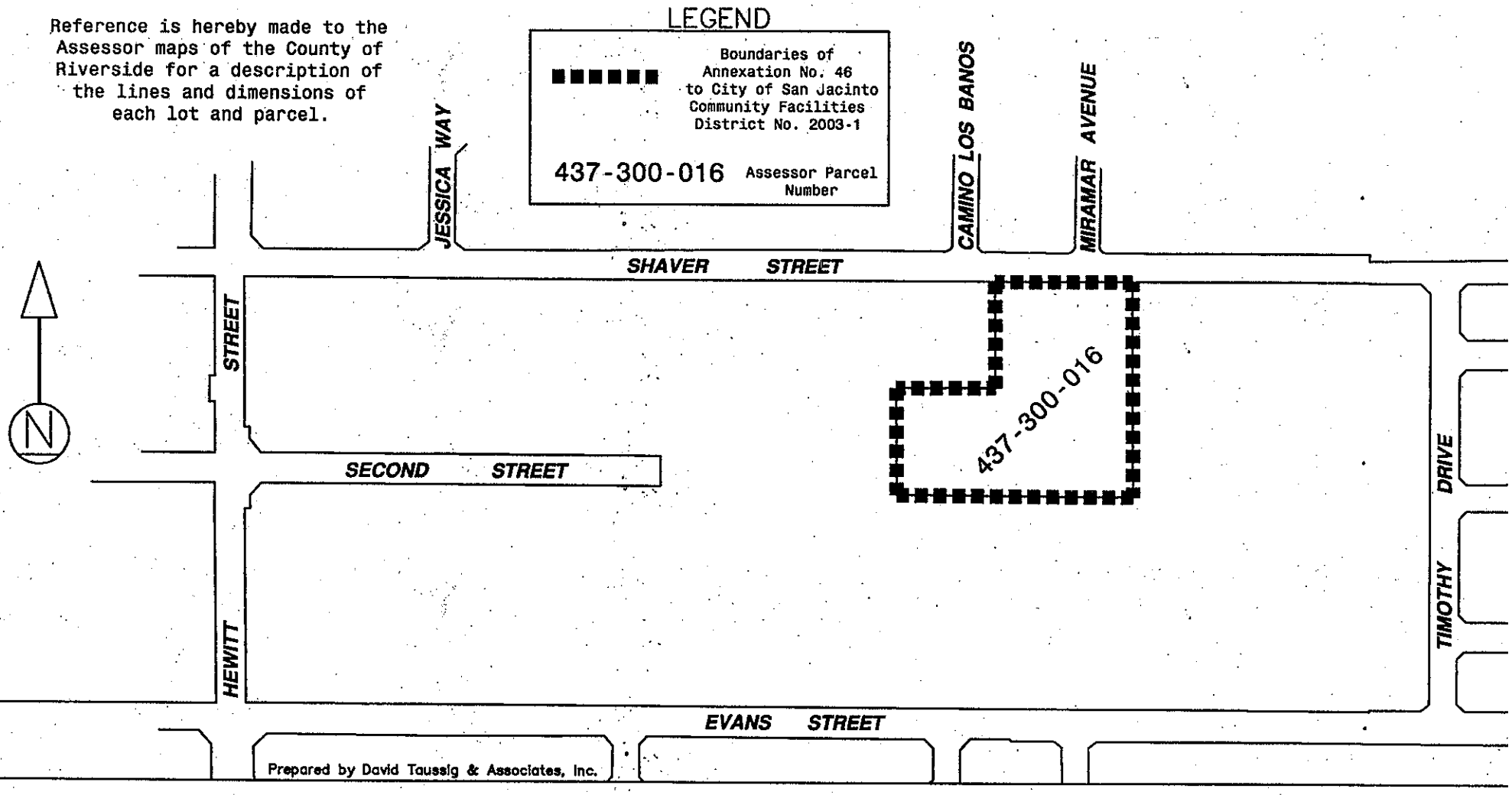

Prepared by David Taussig & Associates, Inc.

CITY 72/1

SHEET 1 OF 2

ANNEXATION MAP NO. 47 TO
CITY OF SAN JACINTO
COMMUNITY FACILITIES DISTRICT NO. 2003-1
COUNTY OF RIVERSIDE
STATE OF CALIFORNIA

Reference is hereby made to that certain map entitled "Amended Boundaries of City of San Jacinto Community Facilities District No. 2003-1, County of Riverside, State of California," filed the 22nd day of December, 2003, at the hour of 8 o'clock a.m. in Book 55 at pages 58-59, and as instrument number 2003-995886 in the office of the County Recorder of the County of Riverside, State of California, which this Annexation Map affects.

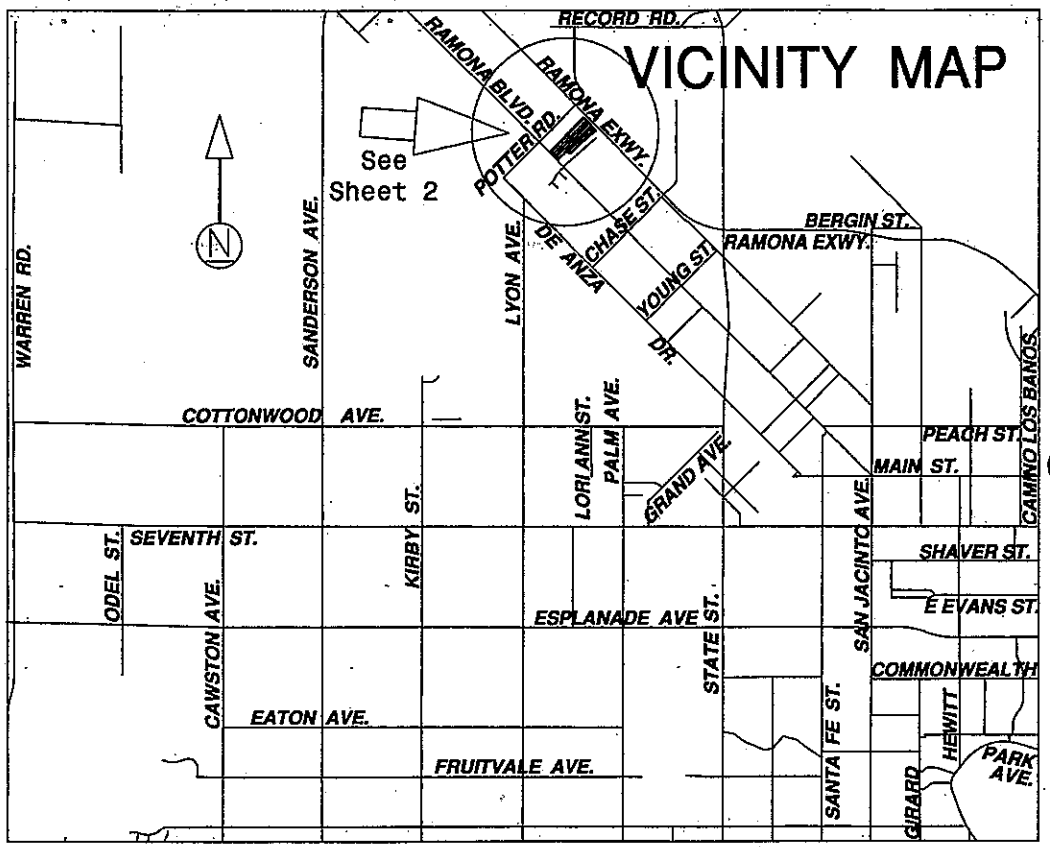

Prepared by David Taussig & Associates, Inc.

(1) Filed in the office of the City Clerk of the City of San Jacinto this 24th day of July, 2007.

Dorothy L. Chouinard

Dorothy L. Chouinard, San Jacinto City Clerk

(2) I hereby certify that the within map showing the proposed boundaries of Annexation No. 47 to City of San Jacinto Community Facilities District No. 2003-1, Riverside County, State of California, was approved by the City Council at a regular meeting thereof, held on this 2nd day of August, 2007, by its Resolution No. 3094.

Dorothy L. Chouinard

Dorothy L. Chouinard, San Jacinto City Clerk

CITY OF SAN JACINTO INCORPORATED APR. 29, 1888 CALIFORNIA FOUNDED 1870

(3) Filed this 28th day of August, 2007, at the hour of 8 o'clock A m, in Book 72 of Maps of Assessment and Community Facilities Districts at page 1-2 and as Instrument No. 2007-0551290 in the office of the County Recorder of Riverside County, State of California.

Larry W. Ward

Assessor-County Clerk-Recorder of Riverside County

By C. Morris

Deputy

Fee $0

Exempt recording requested, per CA Government Code §6103

CITY 72/2

SHEET 2 OF 2

ANNEXATION MAP NO. 47 TO
CITY OF SAN JACINTO
COMMUNITY FACILITIES DISTRICT NO. 2003-1
COUNTY OF RIVERSIDE
STATE OF CALIFORNIA

Reference is hereby made to the Assessor maps of the County of Riverside for a description of the lines and dimensions of each lot and parcel.

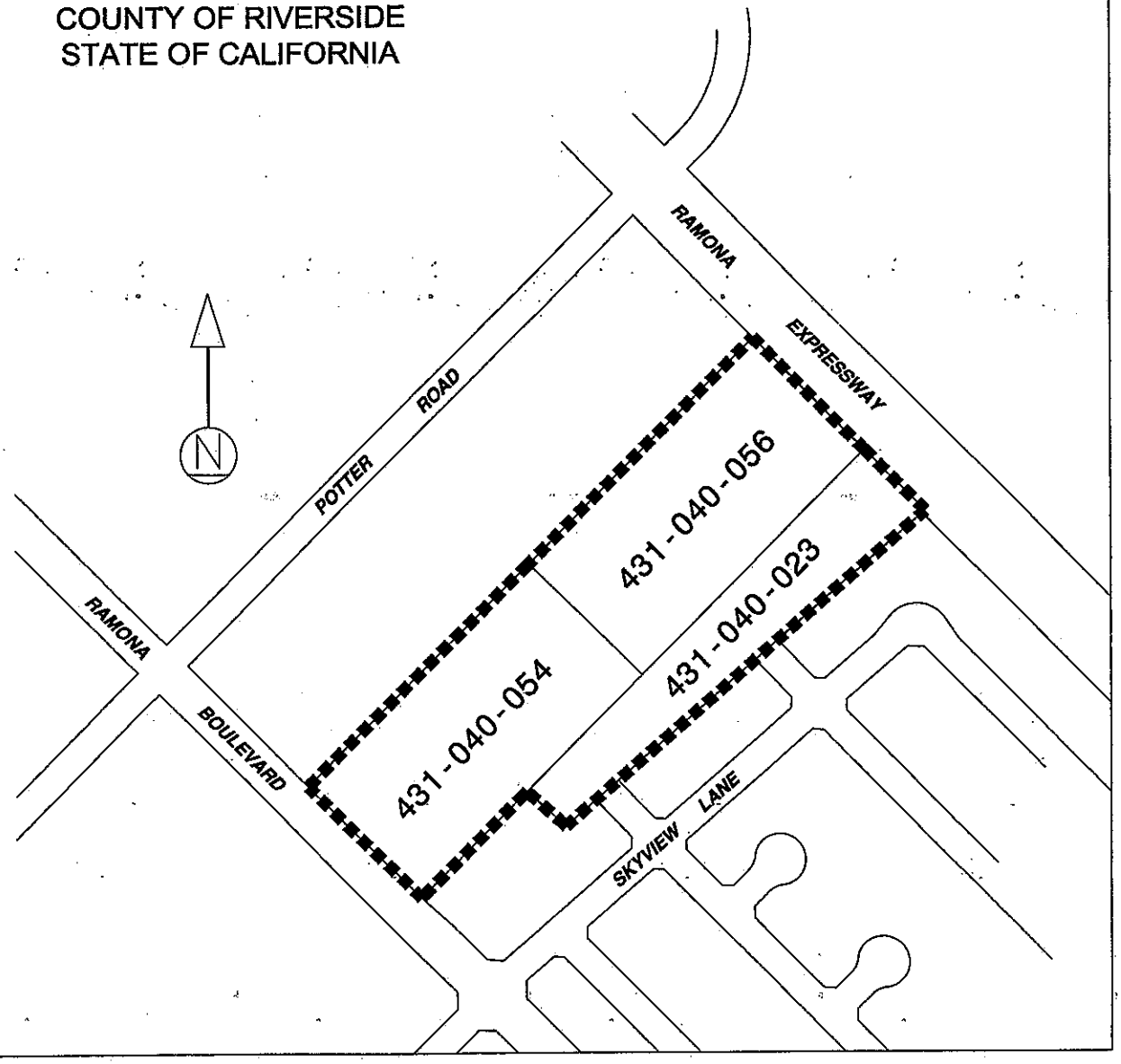

LEGEND

▬▬▬	Boundaries of Annexation No. 47 to City of San Jacinto Community Facilities District No. 2003-1
———	Assessor Parcel Line
431-040-0nn	Assessor Parcel Number

Prepared by David Taussig & Associates, Inc.

SHEET 1 OF 2

ANNEXATION MAP NO. 48 TO
CITY OF SAN JACINTO
COMMUNITY FACILITIES DISTRICT NO. 2003-1
COUNTY OF RIVERSIDE
STATE OF CALIFORNIA

Reference is hereby made to that certain map entitled "Amended Boundaries of City of San Jacinto Community Facilities District No. 2003-1, County of Riverside, State of California," filed the 22nd day of December, 2003, at the hour of 8 o'clock a.m. in Book 55 at pages 58-59, and as instrument number 2003-995886 in the office of the County Recorder of the County of Riverside, State of California, which this Annexation Map affects.

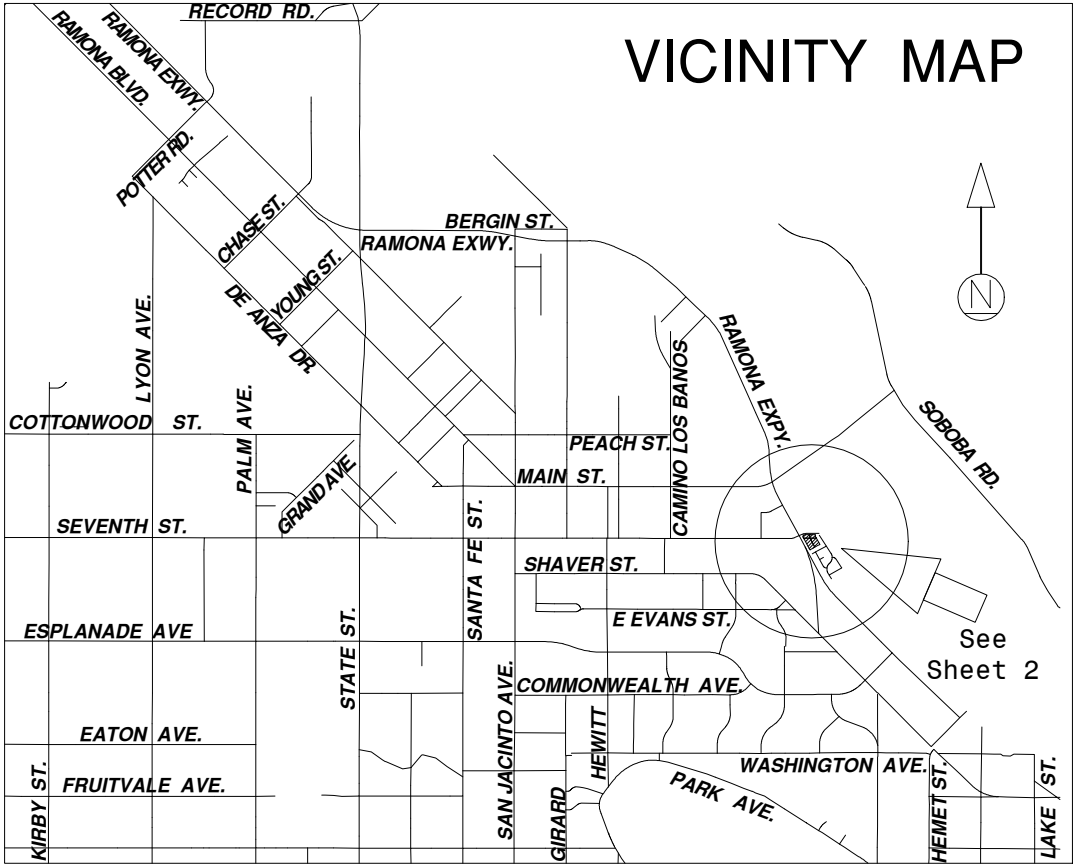

Prepared by David Taussig & Associates, Inc.

(1) Filed in the office of the City Clerk of the City of San Jacinto this ____ day of _____, 2008.

_____
Dorothy L. Chouinard, San Jacinto City Clerk

(2) I hereby certify that the within map showing the proposed boundaries of Annexation No. 48 to City of San Jacinto Community Facilities District No. 2003-1, Riverside County, State of California, was approved by the City Council at a regular meeting thereof, held on this_____ day of _____ , 2008, by its Resolution No. _____.

_____
Dorothy L. Chouinard, San Jacinto City Clerk

(3) Filed this ____ day of _____, 2008, at the hour of _____ o'clock __m, in Book _____ of Maps of Assessment and Community Facilities Districts at page _____ and as Instrument No. _____ in the office of the County Recorder of Riverside County, State of California.

Larry W. Ward
Assessor-County Clerk-Recorder of Riverside County

By _____
Deputy

Fee _____

Exempt recording requested, per CA Government Code §6103

SHEET 2 OF 2

ANNEXATION MAP NO. 48 TO
CITY OF SAN JACINTO
COMMUNITY FACILITIES DISTRICT NO. 2003-1
COUNTY OF RIVERSIDE
STATE OF CALIFORNIA

LEGEND

Boundaries of Annexation No. 48 to City of San Jacinto Community Facilities District No. 2003-1

433-455-01n Assessor Parcel Number

Reference is hereby made to the Assessor maps of the County of Riverside for a description of the lines and dimensions of each lot and parcel.

Prepared by David Taussig & Associates, Inc.

San Jacinto Annexation No. 48 to CFD 2003-1
Map Project Guide

Boundary Map Annexation No. 48 Sheet Number	Assessor Parcel Number(s)	Tract Number	Project Name	Land Owner / Developer
2	433-455-015 433-455-016 433-455-017 433-455-018	Parcel Map 22041		Maravilla Center, LLC / Continental Communities

Note: This map project guide is included to help identify properties within the CFD, but this guide is not intended for County of Riverside recordation with the Annexation map it refers to.

C/H

SHEET 1 OF 2

ANNEXATION MAP NO. 49 TO CITY OF SAN JACINTO COMMUNITY FACILITIES DISTRICT NO. 2003-1 COUNTY OF RIVERSIDE STATE OF CALIFORNIA

Reference is hereby made to that certain map entitled "Amended Boundaries of City of San Jacinto Community Facilities District No. 2003-1, County of Riverside, State of California," filed the 22nd day of December, 2003, at the hour of 8 o'clock a.m. in Book 55 at pages 58-59, and as instrument number 2003-995886 in the office of the County Recorder of the County of Riverside, State of California, which this Annexation Map affects.

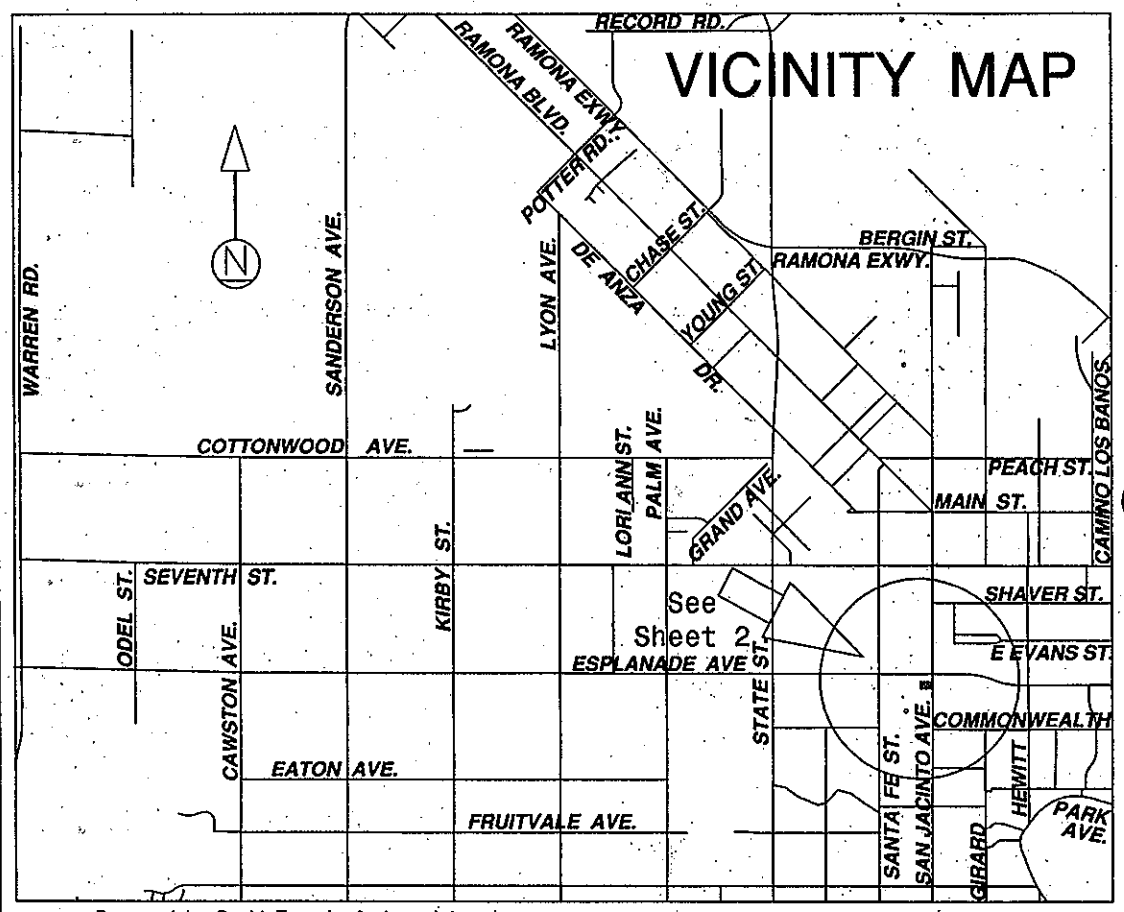

Prepared by David Taussig & Associates, Inc.

(1) Filed in the office of the City Clerk of the City of San Jacinto this 6th day of May, 2008.

Dorothy L. Chouinard

Dorothy L. Chouinard, San Jacinto City Clerk

(2) I hereby certify that the within map showing the proposed boundaries of Annexation No. 49 to City of San Jacinto Community Facilities District No. 2003-1, Riverside County, State of California, was approved by the City Council at a regular meeting thereof, held on this 15th day of May, 2008, by its Resolution No. 3159.

Dorothy L. Chouinard

Dorothy L. Chouinard, San Jacinto City Clerk

CITY OF SAN JACINTO INCORPORATED APR. 29, 1888 CALIFORNIA FOUNDED 1870

(3) Filed this 29th day of May, 2008, at the hour of 8 o'clock A m, in Book 73 of Maps of Assessment and Community Facilities Districts at page 18-19 and as Instrument No. 2008-0289746 in the office of the County Recorder of Riverside County, State of California.

Larry W. Ward

Assessor-County Clerk-Recorder of Riverside County

By Maria Victoria Sutey

Deputy

Fee $11.00

Exempt recording requested, per CA Government Code §6103

City

SHEET 2 OF 2

ANNEXATION MAP NO. 49 TO
CITY OF SAN JACINTO
COMMUNITY FACILITIES DISTRICT NO. 2003-1
COUNTY OF RIVERSIDE
STATE OF CALIFORNIA

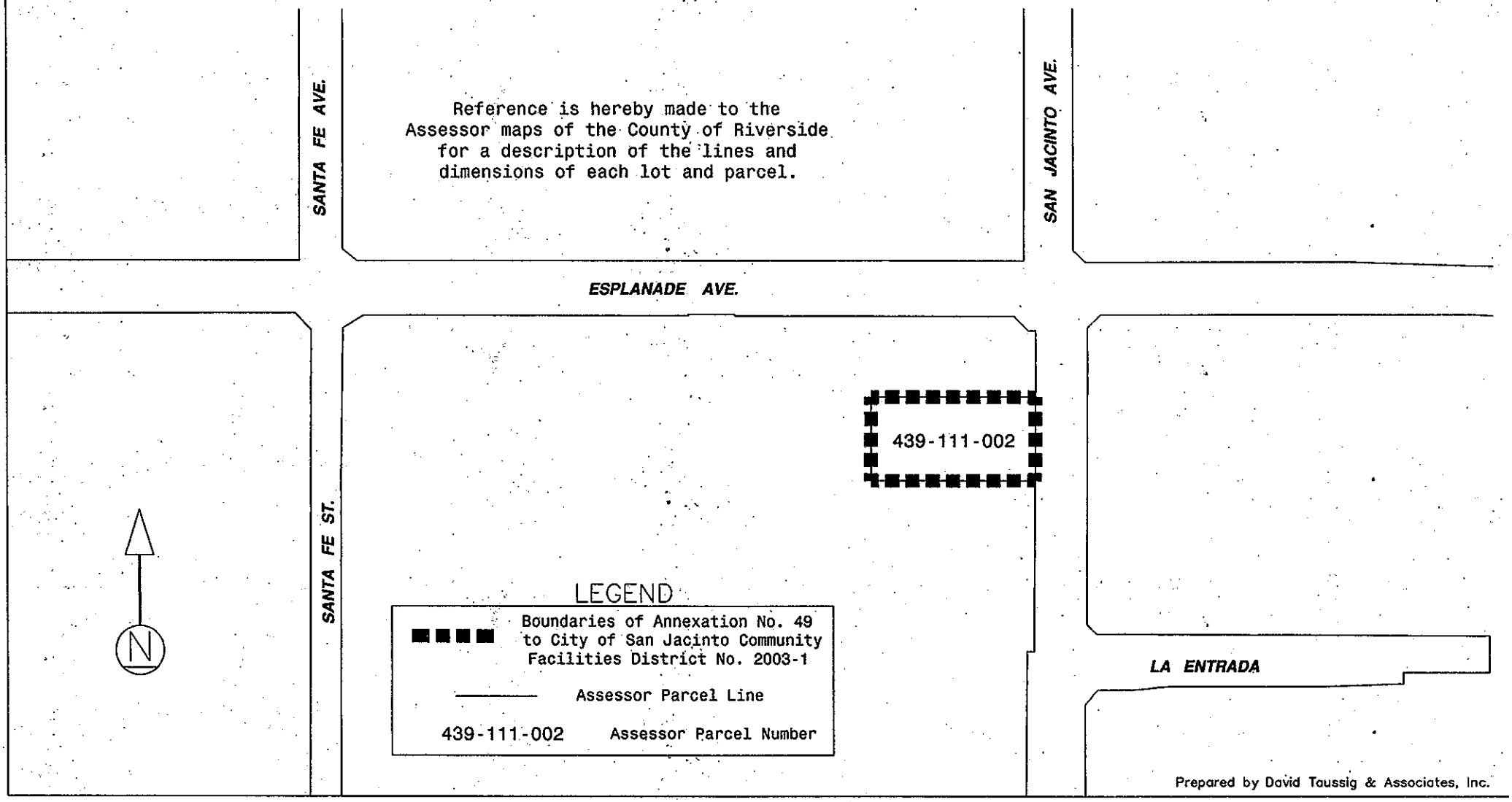

SHEET 1 OF 2

ANNEXATION MAP NO. 50 TO
CITY OF SAN JACINTO
COMMUNITY FACILITIES DISTRICT NO. 2003-1
COUNTY OF RIVERSIDE
STATE OF CALIFORNIA

Reference is hereby made to that certain map entitled "Amended Boundaries of City of San Jacinto Community Facilities District No. 2003-1, County of Riverside, State of California," filed the 22nd day of December, 2003, at the hour of 8 o'clock a.m. in Book 55 at pages 58-59, and as instrument number 2003-995886 in the office of the County Recorder of the County of Riverside, State of California, which this Annexation Map affects.

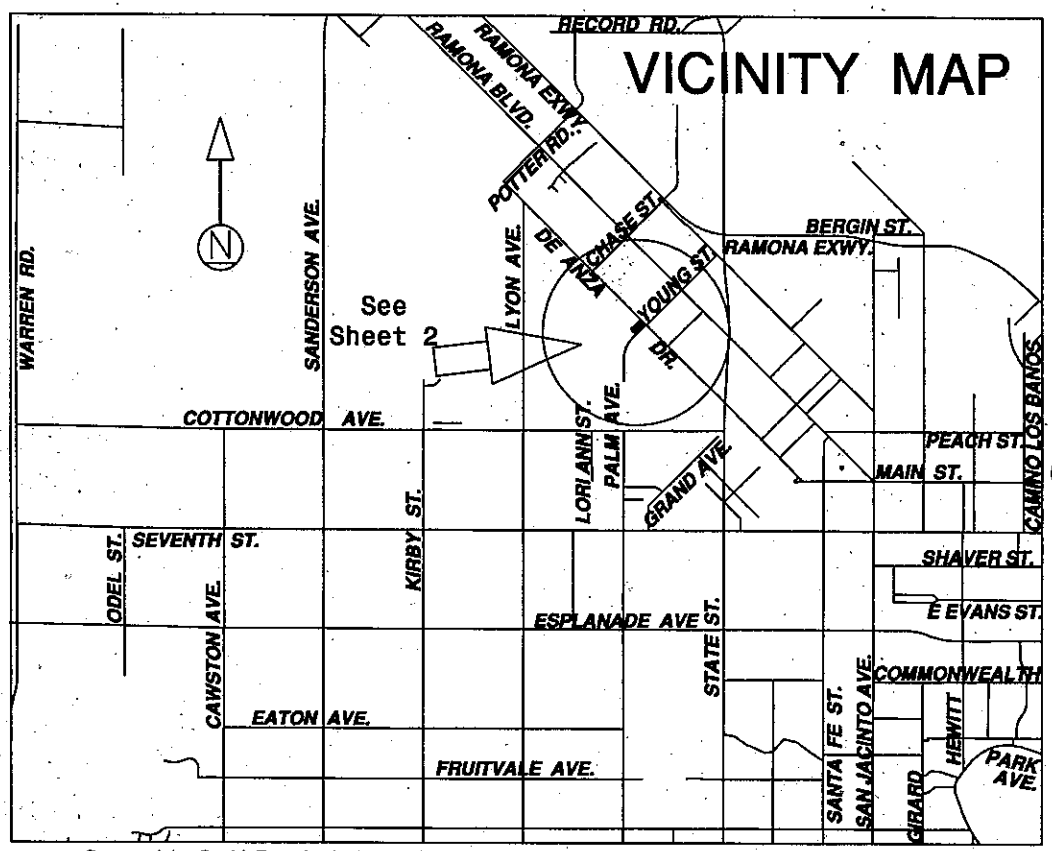

Prepared by David Taussig & Associates, Inc.

(1) Filed in the office of the City Clerk of the City of San Jacinto this 25th day of November, 2008.

Dorothy L. Chouinard

Dorothy L. Chouinard, San Jacinto City Clerk

(2) I hereby certify that the within map showing the proposed boundaries of Annexation No. 50 to City of San Jacinto Community Facilities District No. 2003-1, Riverside County, State of California, was approved by the City Council at a regular meeting thereof, held on this 4th day of December, 2008, by its Resolution No. 3223.

Dorothy L. Chouinard

Dorothy L. Chouinard, San Jacinto City Clerk

CITY OF SAN JACINTO INCORPORATED APR. 29, 1888 CALIFORNIA FOUNDED 1870

(3) Filed this 20th day of January, 2009, at the hour of 8 o'clock A.m, in Book 73 of Maps of Assessment and Community Facilities Districts at page 45-46 and as Instrument No. 2009-0026138 in the office of the County Recorder of Riverside County, State of California.

Larry W. Ward
Assessor-County Clerk-Recorder of Riverside County

By _____
Deputy

Fee $12

Exempt recording requested, per CA Government Code §6103

City

SHEET 2 OF 2

ANNEXATION MAP NO. 50 TO
CITY OF SAN JACINTO
COMMUNITY FACILITIES DISTRICT NO. 2003-1
COUNTY OF RIVERSIDE
STATE OF CALIFORNIA

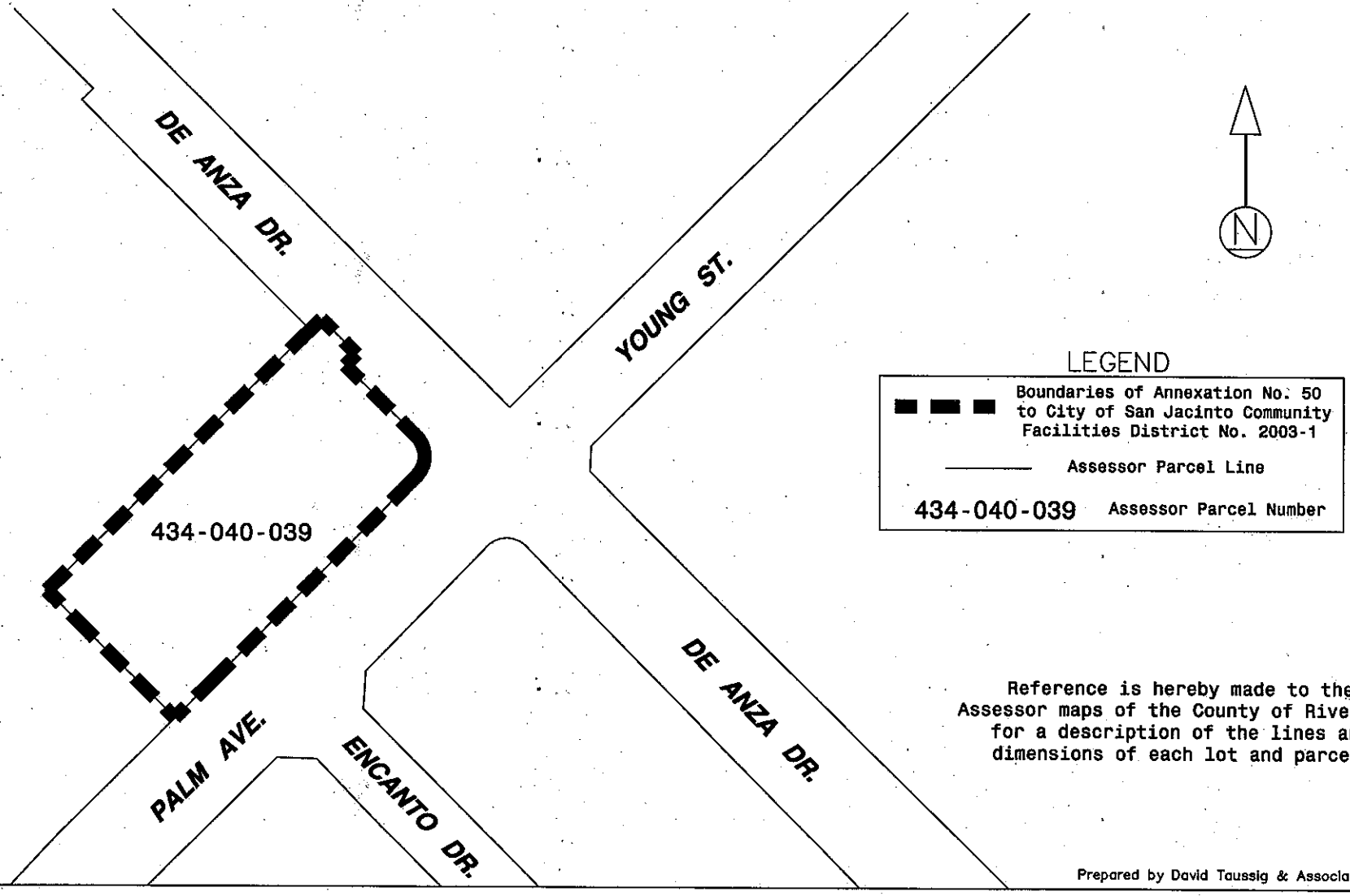

Reference is hereby made to the Assessor maps of the County of Riverside for a description of the lines and dimensions of each lot and parcel.

Prepared by David Taussig & Associates, Inc.

City

74/86

SHEET 1 OF 2

ANNEXATION MAP NO. 51 TO
CITY OF SAN JACINTO
COMMUNITY FACILITIES DISTRICT NO. 2003-1
COUNTY OF RIVERSIDE
STATE OF CALIFORNIA

Reference is hereby made to that certain map entitled "Amended Boundaries of City of San Jacinto Community Facilities District No. 2003-1, County of Riverside, State of California," filed the 22nd day of December, 2003, at the hour of 8 o'clock a.m. in Book 55 at pages 58-59, and as instrument number 2003-995886 in the office of the County Recorder of the County of Riverside, State of California, which this Annexation Map affects.

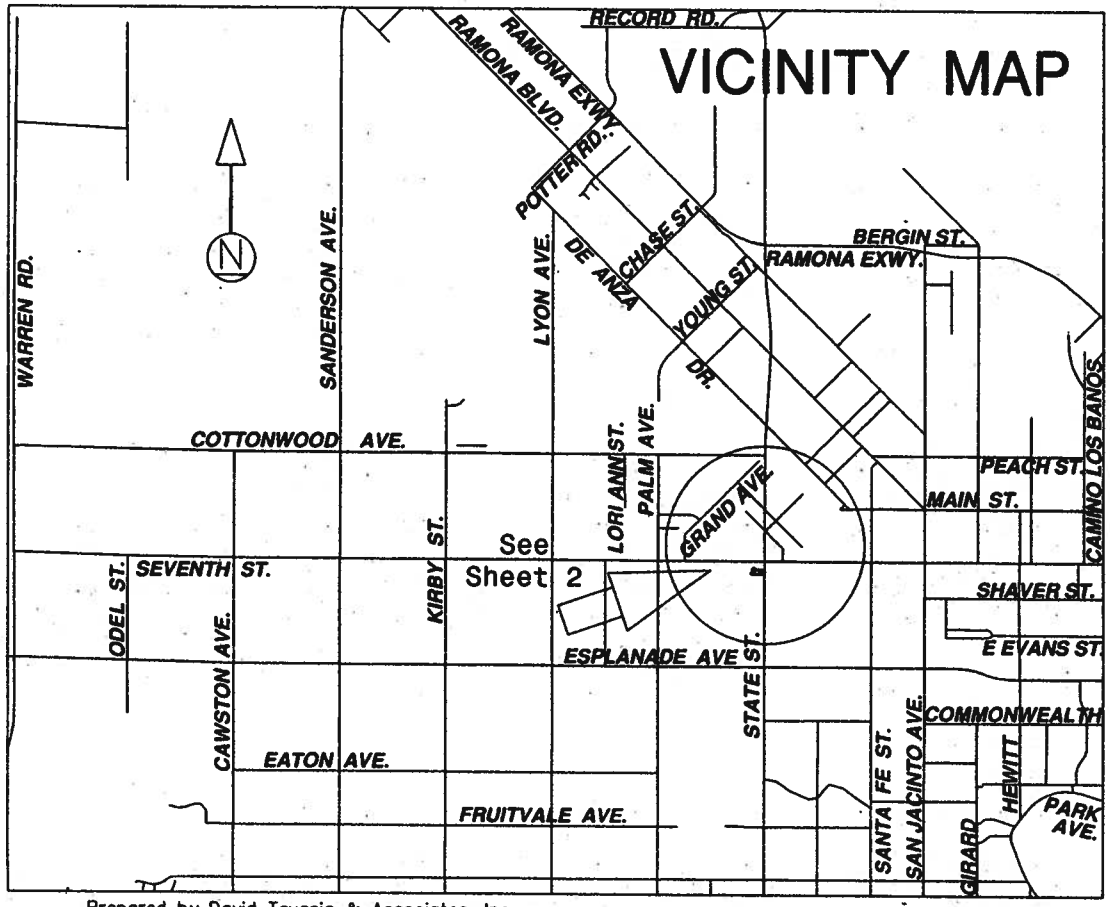

Prepared by David Taussig & Associates, Inc.

(1) Filed in the office of the City Clerk of the City of San Jacinto this 10th day of May, 2010.

Rick Miller

Rick Miller, Interim San Jacinto City Clerk

(2) I hereby certify that the within map showing the proposed boundaries of Annexation No. 51 to City of San Jacinto Community Facilities District No. 2003-1, Riverside County, State of California, was approved by the City Council at a regular meeting thereof, held on this 20th day of May, 2010, by its Resolution No. 3321.

Rick Miller

Rick Miller, Interim San Jacinto City Clerk

(3) Filed this 12th day of August, 2010, at the hour of 8:00 o'clock Am, in Book 74 of Maps of Assessment and Community Facilities Districts at page 86-87 and as Instrument No. 2010-0378903 in the office of the County Recorder of Riverside County, State of California.

Larry W. Ward

Assessor-County Clerk-Recorder of Riverside County

By [illegible]

Deputy

Fee $ 12.00

Exempt recording requested, per CA Government Code §6103

City 74/87

SHEET 2 OF 2

ANNEXATION MAP NO. 51 TO
CITY OF SAN JACINTO
COMMUNITY FACILITIES DISTRICT NO. 2003-1
COUNTY OF RIVERSIDE
STATE OF CALIFORNIA

Reference is hereby made to the Assessor maps of the County of Riverside for a description of the lines and dimensions of each lot and parcel.

The area included within the boundaries of Annexation No. 51 is Parcel B of Lot Line Adjustment No. 02-09, in the City of San Jacinto, County of Riverside, State of California, recorded as Document No. 2010-0050299, Official Records, County of Riverside.

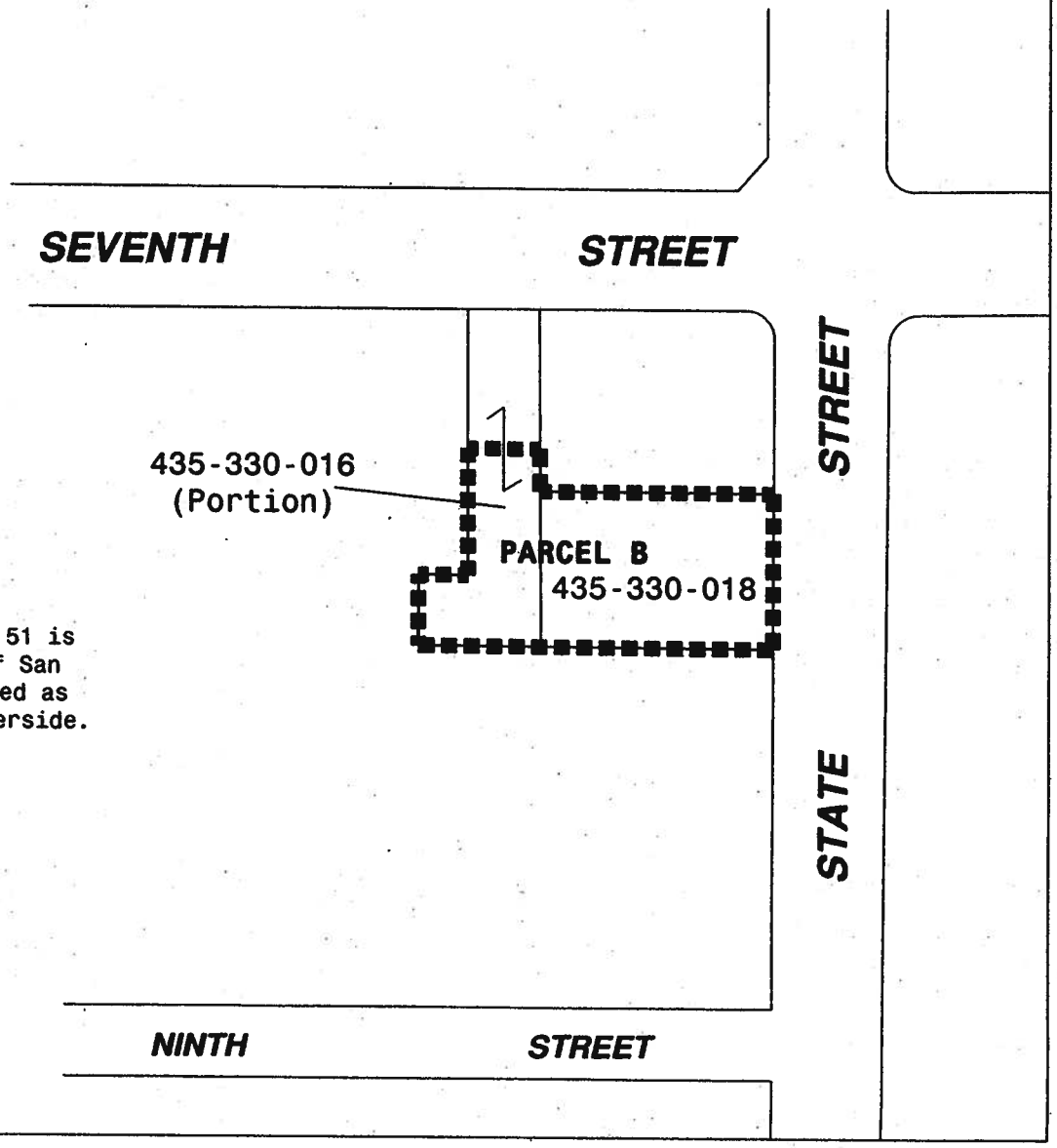

LEGEND

■■■■■■	Boundaries of Annexation No. 51 to City of San Jacinto Community Facilities District No. 2003-1
———	Assessor Parcel Line
435-330-01n	Assessor Parcel Number

Prepared by David Taussig & Associates, Inc.

City

SHEET 1 OF 2

ANNEXATION MAP NO. 52 TO CITY OF SAN JACINTO COMMUNITY FACILITIES DISTRICT NO. 2003-1 COUNTY OF RIVERSIDE STATE OF CALIFORNIA

Reference is hereby made to that certain map entitled "Amended Boundaries of City of San Jacinto Community Facilities District No. 2003-1, County of Riverside, State of California," filed the 22nd day of December, 2003, at the hour of 8 o'clock a.m. in Book 55 at pages 58-59, and as instrument number 2003-995886 in the office of the County Recorder of the County of Riverside, State of California, which this Annexation Map affects.

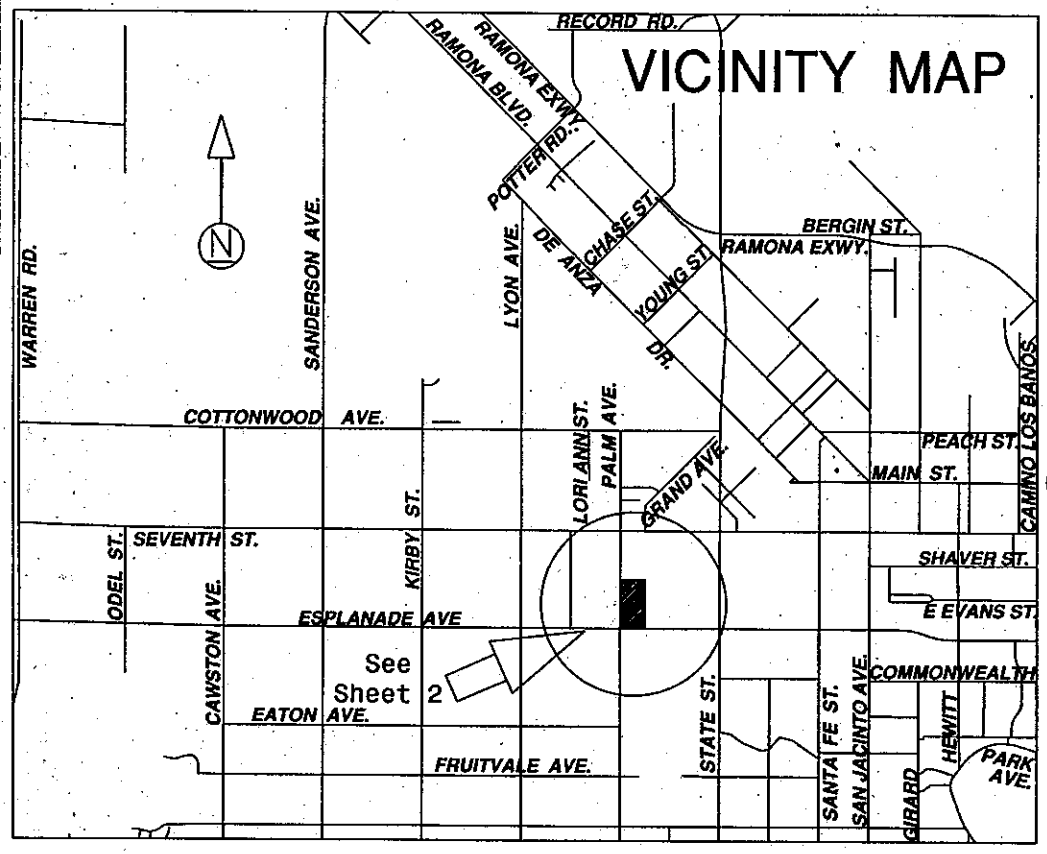

Prepared by David Taussig & Associates, Inc.

(1) Filed in the office of the City Clerk of the City of San Jacinto this 30th day of December, 2008.

Dorothy L. Chouinard

Dorothy L. Chouinard, San Jacinto City Clerk

(2) I hereby certify that the within map showing the proposed boundaries of Annexation No. 52 to City of San Jacinto Community Facilities District No. 2003-1, Riverside County, State of California, was approved by the City Council at a regular meeting thereof, held on this 8th day of January, 2009, by its Resolution No. 3228.

Dorothy L. Chouinard

Dorothy L. Chouinard, San Jacinto City Clerk

CITY OF SAN JACINTO INCORPORATED APR. 29, 1888 CALIFORNIA FOUNDED 1870

(3) Filed this 5th day of February, 2009 at the hour of 8 o'clock A.m. in Book 73 of Maps of Assessment and Community Facilities Districts at page 51-52 and as Instrument No. 2009-0056817 in the office of the County Recorder of Riverside County, State of California.

Larry W. Ward

Assessor-County Clerk-Recorder of Riverside County

By Sophia Romero

Deputy

Fee $ 12.00

Exempt recording requested, per CA Government Code §6103

City

73/5

SHEET 2 OF 2

ANNEXATION MAP NO. 52 TO
CITY OF SAN JACINTO
COMMUNITY FACILITIES DISTRICT NO. 2003-1
COUNTY OF RIVERSIDE
STATE OF CALIFORNIA

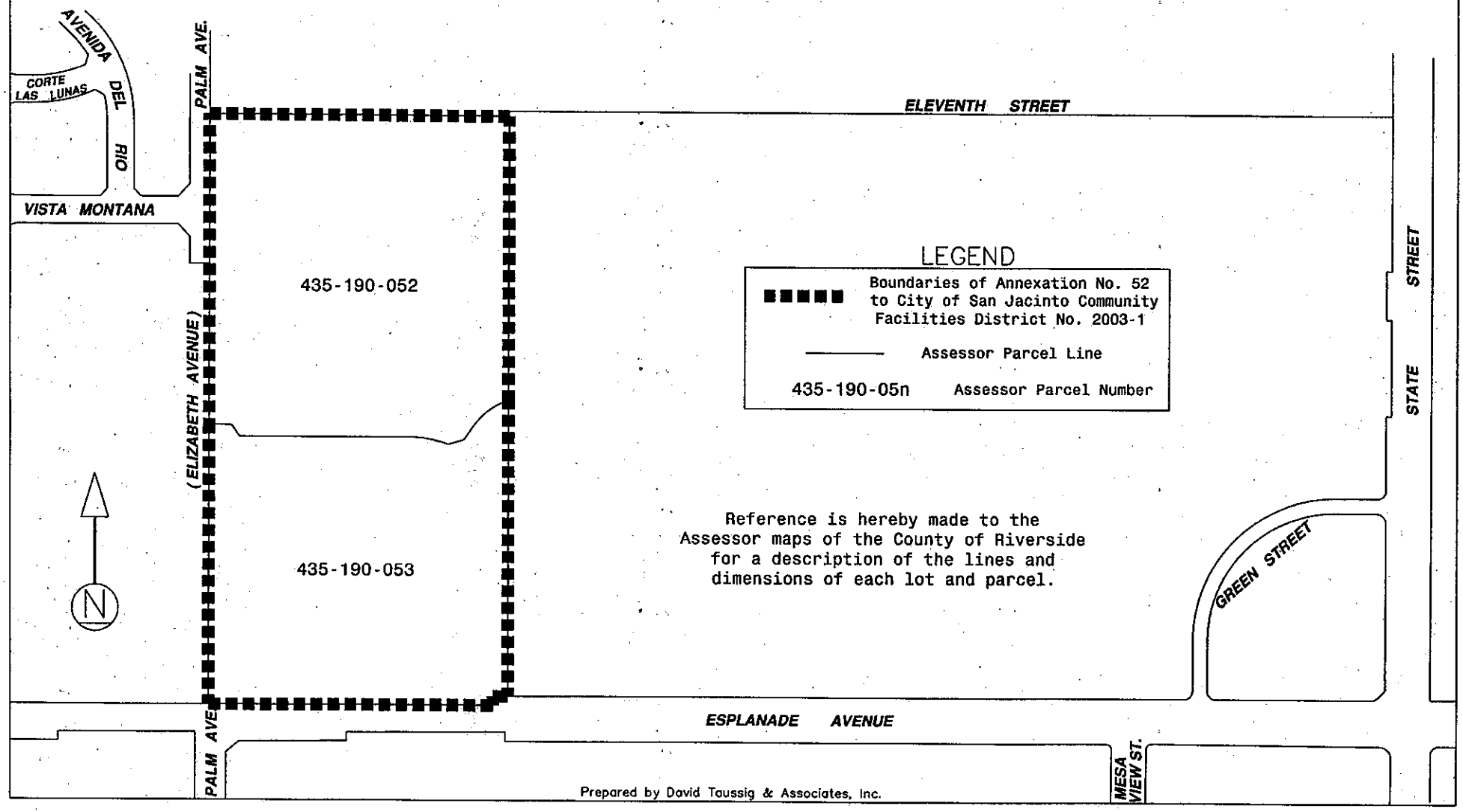

Prepared by David Taussig & Associates, Inc.

City

74/88

SHEET 1 OF 2

ANNEXATION MAP NO. 53 TO
CITY OF SAN JACINTO
COMMUNITY FACILITIES DISTRICT NO. 2003-1
COUNTY OF RIVERSIDE
STATE OF CALIFORNIA

Reference is hereby made to that certain map entitled "Amended Boundaries of City of San Jacinto Community Facilities District No. 2003-1, County of Riverside, State of California," filed the 22nd day of December, 2003, at the hour of 8 o'clock a.m. in Book 55 at pages 58-59, and as instrument number 2003-995886 in the office of the County Recorder of the County of Riverside, State of California, which this Annexation Map affects.

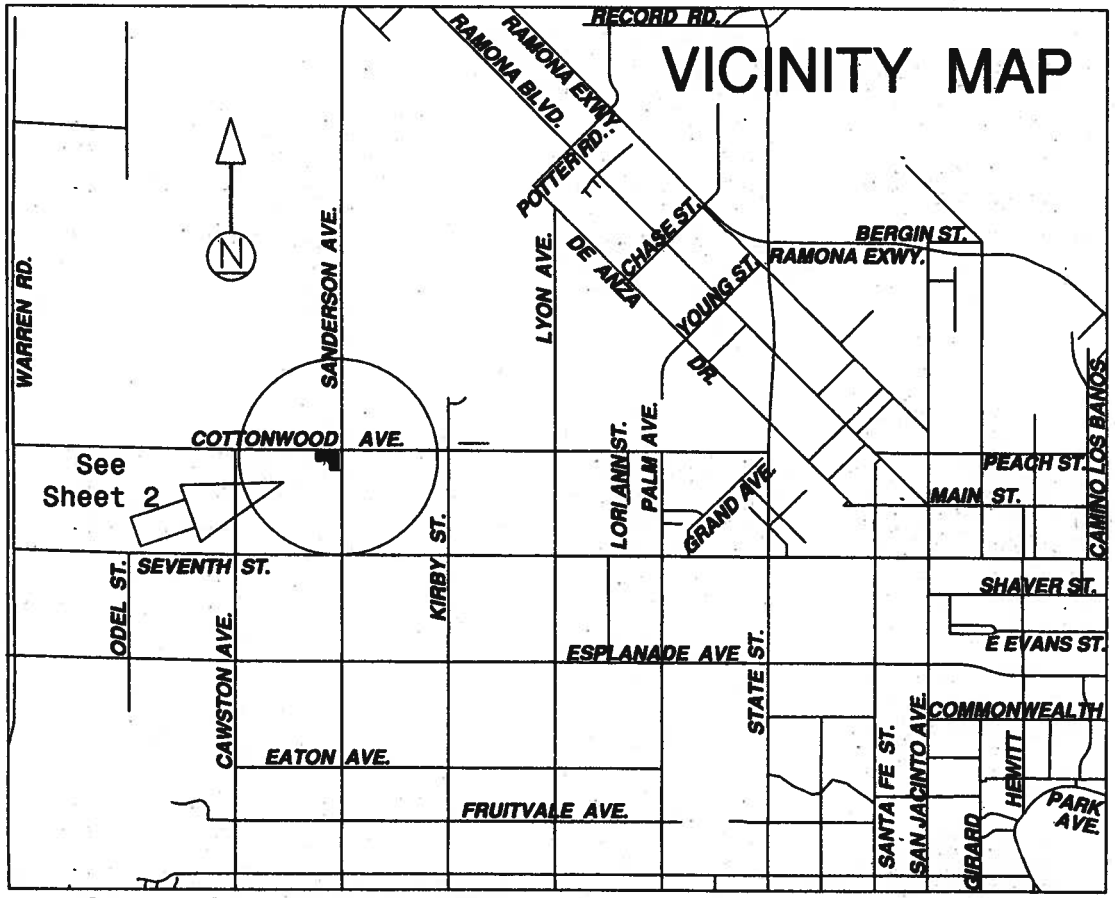

Prepared by David Taussig & Associates, Inc.

(1) Filed in the office of the City Clerk of the City of San Jacinto this 26th day of October, 2009.

Richard Miller, Deputy City Clerk
Barry McClellan, San Jacinto City Clerk

(2) I hereby certify that the within map showing the proposed boundaries of Annexation No. 53 to City of San Jacinto Community Facilities District No. 2003-1, Riverside County, State of California, was approved by the City Council at a regular meeting thereof, held on this 26th day of October, 2009, by its Resolution No. 3290.

Richard Miller, Deputy City Clerk
Barry McClellan, San Jacinto City Clerk

(3) Filed this 12th day of August, 2009, at the hour of 8:00 o'clock A m, in Book 74 of Maps of Assessment and Community Facilities Districts at page 88-89 and as Instrument No. 2010-0378904 in the office of the County Recorder of Riverside County, State of California.

Larry W. Ward
Assessor-County Clerk-Recorder of Riverside County

By [signature]
Deputy

Fee $12.00

Exempt recording requested, per CA Government Code §6103

City

74/89

SHEET 2 OF 2

ANNEXATION MAP NO. 53 TO
CITY OF SAN JACINTO
COMMUNITY FACILITIES DISTRICT NO. 2003-1
COUNTY OF RIVERSIDE
STATE OF CALIFORNIA

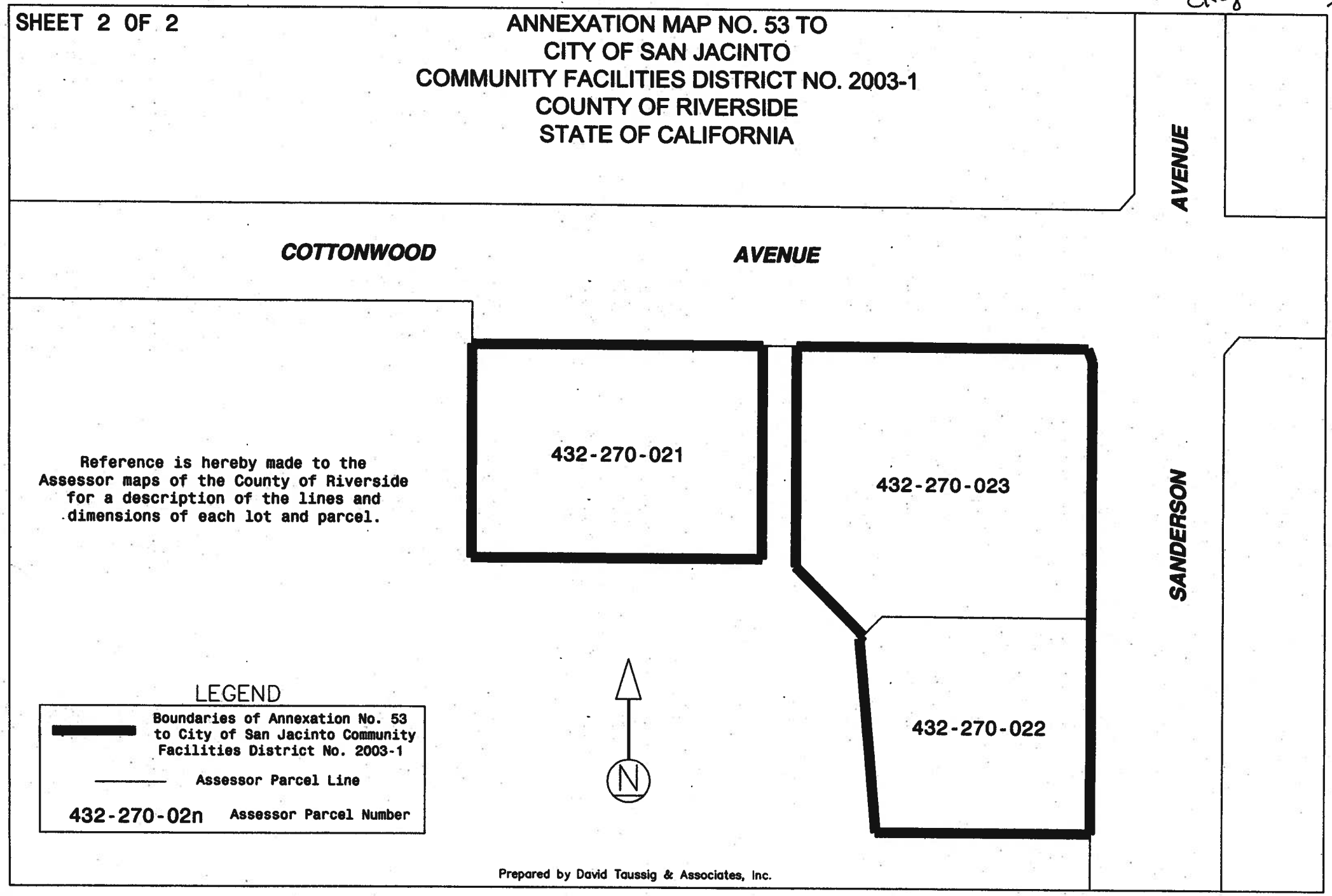

Reference is hereby made to the Assessor maps of the County of Riverside for a description of the lines and dimensions of each lot and parcel.

LEGEND

▬▬▬	Boundaries of Annexation No. 53 to City of San Jacinto Community Facilities District No. 2003-1
———	Assessor Parcel Line
432-270-02n	Assessor Parcel Number

Prepared by David Taussig & Associates, Inc.

6. DELINQUENCY DETAIL

The following pages provide delinquency detail information for the 2010/11 fiscal year.

City of San Jacinto

CFD No. 2003-1

Delinquency Detail Report

Late Charges Calculated Through 09/22/2011

Property ID	Owner	Due Date	Amount	Penalty	Interest	Fees (1)	Total	Delinquency Mgmt (2)	Misc (3)
432-081-001-9	WILSON CARL & WILSON KELLY 511 AMHERST WAY SAN JACINTO, CA 92582	04/10/2011	217.86	21.79	9.80	0.00	249.45		
		Account Subtotal:	**$217.86**	**$21.79**	**$9.80**	**$0.00**	**$249.45**		
432-190-002-7	CELEDON MANUEL & CELEDON HERMELINDA 7830 DANVERS ST DOWNEY, CA 90240	04/10/2011	217.86	21.79	9.80	0.00	249.45		
		Account Subtotal:	**$217.86**	**$21.79**	**$9.80**	**$0.00**	**$249.45**		
432-192-001-2	HERNANDEZ DIANA YARAZETH & HERNANDEZ GLE 2904 COFFEEBERRY WAY SAN JACINTO, CA 92582	12/10/2010	217.86	21.79	9.80	0.00	249.45		
		04/10/2011	217.86	21.79	9.80	0.00	249.45		
		Account Subtotal:	**$435.72**	**$43.58**	**$19.60**	**$0.00**	**$498.90**		
432-192-003-4	RICO VIOLA 2924 COFFEEBERRY WAY SAN JACINTO, CA 92582	12/10/2010	217.86	21.79	9.80	0.00	249.45		
		04/10/2011	217.86	21.79	9.80	0.00	249.45		
		Account Subtotal:	**$435.72**	**$43.58**	**$19.60**	**$0.00**	**$498.90**		
432-200-009-4	AHUMADA ALBERTO & AHUMADA JENNIEN NICOLE 428 OVERLEAF WAY SAN JACINTO, CA 92582	12/10/2010	217.86	21.79	9.80	0.00	249.45		
		04/10/2011	217.86	21.79	9.80	0.00	249.45		
		Account Subtotal:	**$435.72**	**$43.58**	**$19.60**	**$0.00**	**$498.90**		
432-201-007-5	CLARE VIVIAN ANN 344 MOSSY OAK WAY SAN JACINTO, CA 92582	12/10/2010	217.86	21.79	9.80	0.00	249.45		
		04/10/2011	217.86	21.79	9.80	0.00	249.45		
		Account Subtotal:	**$435.72**	**$43.58**	**$19.60**	**$0.00**	**$498.90**		
432-210-009-5	SPIKES GERALD & SPIKES TRACY 590 OVERLEAF WAY SAN JACINTO, CA 92582	04/10/2011	217.86	21.79	9.80	0.00	249.45		
		Account Subtotal:	**$217.86**	**$21.79**	**$9.80**	**$0.00**	**$249.45**		

(1) Fees: This amount excludes Delinquency Management fees that were or will be collected in a subsequent billing.

(2) Delinquency Management Codes: RL=Reminder Sent; DL=Demand Letter Sent; SR=Tax Roll Removal Requested; SC=Tax Roll Removal Confirmed; FL=Foreclosure Letter Sent; OL=Other Letter Sent; FI=Judicial Foreclosure Initiated; CP=County Payment Plan; FH=Judicial Foreclosure on Hold/Special Case; FC=Foreclosure Complete; LIT=Litigation Guarantee; LGL=Legal Fees and Costs; O=Other Fees; SO=Tax Roll Removal County Fee; PP = Payment Plan.

(3) Miscellaneous Codes: DB=Direct Bill Sent ; BK=Declared Bankruptcy; PM=Partial Payment made, remainder delinquent.

Copyright © 1999-2005 NBS

City of San Jacinto

CFD No. 2003-1

Delinquency Detail Report

Late Charges Calculated Through 09/22/2011

Property ID	Owner	Due Date	Amount	Penalty	Interest	Fees (1)	Total	Delinquency Mgmt (2)	Misc (3)
432-213-005-0	SANTOS JULIO 671 GROVESIDE DR SAN JACINTO, CA 92582	12/10/2010	217.86	21.79	9.80	0.00	249.45		
		04/10/2011	217.86	21.79	9.80	0.00	249.45		
		Account Subtotal:	**$435.72**	**$43.58**	**$19.60**	**$0.00**	**$498.90**		
432-244-006-7	PHILLIPS TERRY M & PHILLIPS TAMMY S 363 SELKIRK DR CORONA, CA 92881	12/10/2010	217.86	21.79	9.80	0.00	249.45		
		04/10/2011	217.86	21.79	9.80	0.00	249.45		
		Account Subtotal:	**$435.72**	**$43.58**	**$19.60**	**$0.00**	**$498.90**		
433-451-001-9	SAN JACINTO Z 23293 VENTURA BLVD WOODLAND HILLS, CA 91364	12/10/2010	217.86	21.79	9.80	0.00	249.45		
		04/10/2011	217.86	21.79	9.80	0.00	249.45		
		Account Subtotal:	**$435.72**	**$43.58**	**$19.60**	**$0.00**	**$498.90**		
433-451-002-0	SAN JACINTO Z 23293 VENTURA BLVD WOODLAND HILLS, CA 91364	12/10/2010	217.86	21.79	9.80	0.00	249.45		
		04/10/2011	217.86	21.79	9.80	0.00	249.45		
		Account Subtotal:	**$435.72**	**$43.58**	**$19.60**	**$0.00**	**$498.90**		
433-451-003-1	SAN JACINTO Z 23293 VENTURA BLVD WOODLAND HILLS, CA 91364	12/10/2010	217.86	21.79	9.80	0.00	249.45		
		04/10/2011	217.86	21.79	9.80	0.00	249.45		
		Account Subtotal:	**$435.72**	**$43.58**	**$19.60**	**$0.00**	**$498.90**		
433-451-004-2	SAN JACINTO Z 23293 VENTURA BLVD WOODLAND HILLS, CA 91364	12/10/2010	217.86	21.79	9.80	0.00	249.45		
		04/10/2011	217.86	21.79	9.80	0.00	249.45		
		Account Subtotal:	**$435.72**	**$43.58**	**$19.60**	**$0.00**	**$498.90**		
433-451-005-3	SAN JACINTO Z 23293 VENTURA BLVD WOODLAND HILLS, CA 91364	12/10/2010	217.86	21.79	9.80	0.00	249.45		
		04/10/2011	217.86	21.79	9.80	0.00	249.45		
		Account Subtotal:	**$435.72**	**$43.58**	**$19.60**	**$0.00**	**$498.90**		
433-451-006-4	SAN JACINTO Z 23293 VENTURA BLVD WOODLAND HILLS, CA 91364	12/10/2010	217.86	21.79	9.80	0.00	249.45		
		04/10/2011	217.86	21.79	9.80	0.00	249.45		
		Account Subtotal:	**$435.72**	**$43.58**	**$19.60**	**$0.00**	**$498.90**		

(1) Fees: This amount excludes Delinquency Management fees that were or will be collected in a subsequent billing.

(2) Delinquency Management Codes: RL=Reminder Sent; DL=Demand Letter Sent; SR=Tax Roll Removal Requested; SC=Tax Roll Removal Confirmed; FL=Foreclosure Letter Sent; OL=Other Letter Sent; FI=Judicial Foreclosure Initiated; CP=County Payment Plan; FH=Judicial Foreclosure on Hold/Special Case; FC=Foreclosure Complete; LIT=Litigation Guarantee; LGL=Legal Fees and Costs; O=Other Fees; SO=Tax Roll Removal County Fee; PP = Payment Plan.

(3) Miscellaneous Codes: DB=Direct Bill Sent ; BK=Declared Bankruptcy; PM=Partial Payment made, remainder delinquent.

Copyright © 1999-2005 NBS

City of San Jacinto

CFD No. 2003-1

Delinquency Detail Report

Late Charges Calculated Through 09/22/2011

Property ID	Owner	Due Date	Amount	Penalty	Interest	Fees (1)	Total	Delinquency Mgmt (2)	Misc (3)
433-451-007-5	SAN JACINTO Z 23293 VENTURA BLVD WOODLAND HILLS, CA 91364	12/10/2010	217.86	21.79	9.80	0.00	249.45		
		04/10/2011	217.86	21.79	9.80	0.00	249.45		
		Account Subtotal:	**$435.72**	**$43.58**	**$19.60**	**$0.00**	**$498.90**		
433-451-008-6	SAN JACINTO Z 23293 VENTURA BLVD WOODLAND HILLS, CA 91364	12/10/2010	217.86	21.79	9.80	0.00	249.45		
		04/10/2011	217.86	21.79	9.80	0.00	249.45		
		Account Subtotal:	**$435.72**	**$43.58**	**$19.60**	**$0.00**	**$498.90**		
433-451-009-7	SAN JACINTO Z 23293 VENTURA BLVD WOODLAND HILLS, CA 91364	12/10/2010	217.86	21.79	9.80	0.00	249.45		
		04/10/2011	217.86	21.79	9.80	0.00	249.45		
		Account Subtotal:	**$435.72**	**$43.58**	**$19.60**	**$0.00**	**$498.90**		
433-451-010-7	SAN JACINTO Z 23293 VENTURA BLVD WOODLAND HILLS, CA 91364	12/10/2010	217.86	21.79	9.80	0.00	249.45		
		04/10/2011	217.86	21.79	9.80	0.00	249.45		
		Account Subtotal:	**$435.72**	**$43.58**	**$19.60**	**$0.00**	**$498.90**		
433-453-011-4	SAN JACINTO Z 23293 VENTURA BLVD WOODLAND HILLS, CA 91364	12/10/2010	217.86	21.79	9.80	0.00	249.45		
		04/10/2011	217.86	21.79	9.80	0.00	249.45		
		Account Subtotal:	**$435.72**	**$43.58**	**$19.60**	**$0.00**	**$498.90**		
433-453-012-5	SAN JACINTO Z 23293 VENTURA BLVD WOODLAND HILLS, CA 91364	12/10/2010	217.86	21.79	9.80	0.00	249.45		
		04/10/2011	217.86	21.79	9.80	0.00	249.45		
		Account Subtotal:	**$435.72**	**$43.58**	**$19.60**	**$0.00**	**$498.90**		
433-453-013-6	SAN JACINTO Z 23293 VENTURA BLVD WOODLAND HILLS, CA 91364	12/10/2010	217.86	21.79	9.80	0.00	249.45		
		04/10/2011	217.86	21.79	9.80	0.00	249.45		
		Account Subtotal:	**$435.72**	**$43.58**	**$19.60**	**$0.00**	**$498.90**		
433-453-014-7	SAN JACINTO Z 23293 VENTURA BLVD WOODLAND HILLS, CA 91364	12/10/2010	217.86	21.79	9.80	0.00	249.45		
		04/10/2011	217.86	21.79	9.80	0.00	249.45		
		Account Subtotal:	**$435.72**	**$43.58**	**$19.60**	**$0.00**	**$498.90**		

(1) Fees: This amount excludes Delinquency Management fees that were or will be collected in a subsequent billing.

(2) Delinquency Management Codes: RL=Reminder Sent; DL=Demand Letter Sent; SR=Tax Roll Removal Requested; SC=Tax Roll Removal Confirmed; FL=Foreclosure Letter Sent; OL=Other Letter Sent; FI=Judicial Foreclosure Initiated; CP=County Payment Plan; FH=Judicial Foreclosure on Hold/Special Case; FC=Foreclosure Complete; LIT=Litigation Guarantee; LGL=Legal Fees and Costs; O=Other Fees; SO=Tax Roll Removal County Fee; PP = Payment Plan.

(3) Miscellaneous Codes: DB=Direct Bill Sent ; BK=Declared Bankruptcy; PM=Partial Payment made, remainder delinquent.

Copyright © 1999-2005 NBS

City of San Jacinto

CFD No. 2003-1

Delinquency Detail Report

Late Charges Calculated Through 09/22/2011

Property ID	Owner	Due Date	Amount	Penalty	Interest	Fees (1)	Total	Delinquency Mgmt (2)	Misc (3)
433-453-015-8	SAN JACINTO Z 23293 VENTURA BLVD WOODLAND HILLS, CA 91364	12/10/2010	217.86	21.79	9.80	0.00	249.45		
		04/10/2011	217.86	21.79	9.80	0.00	249.45		
		Account Subtotal:	**$435.72**	**$43.58**	**$19.60**	**$0.00**	**$498.90**		
433-453-016-9	SAN JACINTO Z 23293 VENTURA BLVD WOODLAND HILLS, CA 91364	12/10/2010	217.86	21.79	9.80	0.00	249.45		
		04/10/2011	217.86	21.79	9.80	0.00	249.45		
		Account Subtotal:	**$435.72**	**$43.58**	**$19.60**	**$0.00**	**$498.90**		
433-453-017-0	SAN JACINTO Z 23293 VENTURA BLVD WOODLAND HILLS, CA 91364	12/10/2010	217.86	21.79	9.80	0.00	249.45		
		04/10/2011	217.86	21.79	9.80	0.00	249.45		
		Account Subtotal:	**$435.72**	**$43.58**	**$19.60**	**$0.00**	**$498.90**		
433-454-004-1	SAN JACINTO Z 23293 VENTURA BLVD WOODLAND HILLS, CA 91364	12/10/2010	217.86	21.79	9.80	0.00	249.45		
		04/10/2011	217.86	21.79	9.80	0.00	249.45		
		Account Subtotal:	**$435.72**	**$43.58**	**$19.60**	**$0.00**	**$498.90**		
433-454-005-2	SAN JACINTO Z 23293 VENTURA BLVD WOODLAND HILLS, CA 91364	12/10/2010	217.86	21.79	9.80	0.00	249.45		
		04/10/2011	217.86	21.79	9.80	0.00	249.45		
		Account Subtotal:	**$435.72**	**$43.58**	**$19.60**	**$0.00**	**$498.90**		
433-454-006-3	SAN JACINTO Z 23293 VENTURA BLVD WOODLAND HILLS, CA 91364	12/10/2010	217.86	21.79	9.80	0.00	249.45		
		04/10/2011	217.86	21.79	9.80	0.00	249.45		
		Account Subtotal:	**$435.72**	**$43.58**	**$19.60**	**$0.00**	**$498.90**		
433-454-007-4	SAN JACINTO Z 23293 VENTURA BLVD WOODLAND HILLS, CA 91364	12/10/2010	217.86	21.79	9.80	0.00	249.45		
		04/10/2011	217.86	21.79	9.80	0.00	249.45		
		Account Subtotal:	**$435.72**	**$43.58**	**$19.60**	**$0.00**	**$498.90**		
433-454-008-5	SAN JACINTO Z 23293 VENTURA BLVD WOODLAND HILLS, CA 91364	12/10/2010	217.86	21.79	9.80	0.00	249.45		
		04/10/2011	217.86	21.79	9.80	0.00	249.45		
		Account Subtotal:	**$435.72**	**$43.58**	**$19.60**	**$0.00**	**$498.90**		

(1) Fees: This amount excludes Delinquency Management fees that were or will be collected in a subsequent billing.

(2) Delinquency Management Codes: RL=Reminder Sent; DL=Demand Letter Sent; SR=Tax Roll Removal Requested; SC=Tax Roll Removal Confirmed; FL=Foreclosure Letter Sent; OL=Other Letter Sent; FI=Judicial Foreclosure Initiated; CP=County Payment Plan; FH=Judicial Foreclosure on Hold/Special Case; FC=Foreclosure Complete; LIT=Litigation Guarantee; LGL=Legal Fees and Costs; O=Other Fees; SO=Tax Roll Removal County Fee; PP = Payment Plan.

(3) Miscellaneous Codes: DB=Direct Bill Sent ; BK=Declared Bankruptcy; PM=Partial Payment made, remainder delinquent.

Copyright © 1999-2005 NBS

City of San Jacinto

CFD No. 2003-1

Delinquency Detail Report

Late Charges Calculated Through 09/22/2011

Property ID	Owner	Due Date	Amount	Penalty	Interest	Fees (1)	Total	Delinquency Mgmt (2)	Misc (3)
433-454-009-6	SAN JACINTO Z 23293 VENTURA BLVD WOODLAND HILLS, CA 91364	12/10/2010	217.86	21.79	9.80	0.00	249.45		
		04/10/2011	217.86	21.79	9.80	0.00	249.45		
		Account Subtotal:	**$435.72**	**$43.58**	**$19.60**	**$0.00**	**$498.90**		
433-454-020-5	SAN JACINTO Z 23293 VENTURA BLVD WOODLAND HILLS, CA 91364	12/10/2010	217.86	21.79	9.80	0.00	249.45		
		04/10/2011	217.86	21.79	9.80	0.00	249.45		
		Account Subtotal:	**$435.72**	**$43.58**	**$19.60**	**$0.00**	**$498.90**		
433-454-021-6	SAN JACINTO Z 23293 VENTURA BLVD WOODLAND HILLS, CA 91364	12/10/2010	217.86	21.79	9.80	0.00	249.45		
		04/10/2011	217.86	21.79	9.80	0.00	249.45		
		Account Subtotal:	**$435.72**	**$43.58**	**$19.60**	**$0.00**	**$498.90**		
433-454-022-7	SAN JACINTO Z 23293 VENTURA BLVD WOODLAND HILLS, CA 91364	12/10/2010	217.86	21.79	9.80	0.00	249.45		
		04/10/2011	217.86	21.79	9.80	0.00	249.45		
		Account Subtotal:	**$435.72**	**$43.58**	**$19.60**	**$0.00**	**$498.90**		
433-454-023-8	SAN JACINTO Z 23293 VENTURA BLVD WOODLAND HILLS, CA 91364	12/10/2010	217.86	21.79	9.80	0.00	249.45		
		04/10/2011	217.86	21.79	9.80	0.00	249.45		
		Account Subtotal:	**$435.72**	**$43.58**	**$19.60**	**$0.00**	**$498.90**		
433-454-024-9	SAN JACINTO Z 23293 VENTURA BLVD WOODLAND HILLS, CA 91364	12/10/2010	217.86	21.79	9.80	0.00	249.45		
		04/10/2011	217.86	21.79	9.80	0.00	249.45		
		Account Subtotal:	**$435.72**	**$43.58**	**$19.60**	**$0.00**	**$498.90**		
433-454-025-0	SAN JACINTO Z 23293 VENTURA BLVD WOODLAND HILLS, CA 91364	12/10/2010	217.86	21.79	9.80	0.00	249.45		
		04/10/2011	217.86	21.79	9.80	0.00	249.45		
		Account Subtotal:	**$435.72**	**$43.58**	**$19.60**	**$0.00**	**$498.90**		
433-455-003-3	SAN JACINTO Z 23293 VENTURA BLVD WOODLAND HILLS, CA 91364	12/10/2010	217.86	21.79	9.80	0.00	249.45		
		04/10/2011	217.86	21.79	9.80	0.00	249.45		
		Account Subtotal:	**$435.72**	**$43.58**	**$19.60**	**$0.00**	**$498.90**		

(1) Fees: This amount excludes Delinquency Management fees that were or will be collected in a subsequent billing.

(2) Delinquency Management Codes: RL=Reminder Sent; DL=Demand Letter Sent; SR=Tax Roll Removal Requested; SC=Tax Roll Removal Confirmed; FL=Foreclosure Letter Sent; OL=Other Letter Sent; FI=Judicial Foreclosure Initiated; CP=County Payment Plan; FH=Judicial Foreclosure on Hold/Special Case; FC=Foreclosure Complete; LIT=Litigation Guarantee; LGL=Legal Fees and Costs; O=Other Fees; SO=Tax Roll Removal County Fee; PP = Payment Plan.

(3) Miscellaneous Codes: DB=Direct Bill Sent ; BK=Declared Bankruptcy; PM=Partial Payment made, remainder delinquent.

Copyright © 1999-2005 NBS

City of San Jacinto

CFD No. 2003-1

Delinquency Detail Report

Late Charges Calculated Through 09/22/2011

Property ID	Owner	Due Date	Amount	Penalty	Interest	Fees (1)	Total	Delinquency Mgmt (2)	Misc (3)
433-455-004-4	SAN JACINTO Z 23293 VENTURA BLVD WOODLAND HILLS, CA 91364	12/10/2010	217.86	21.79	9.80	0.00	249.45		
		04/10/2011	217.86	21.79	9.80	0.00	249.45		
		Account Subtotal:	**$435.72**	**$43.58**	**$19.60**	**$0.00**	**$498.90**		
433-455-005-5	SAN JACINTO Z 23293 VENTURA BLVD WOODLAND HILLS, CA 91364	12/10/2010	217.86	21.79	9.80	0.00	249.45		
		04/10/2011	217.86	21.79	9.80	0.00	249.45		
		Account Subtotal:	**$435.72**	**$43.58**	**$19.60**	**$0.00**	**$498.90**		
433-455-006-6	SAN JACINTO Z 23293 VENTURA BLVD WOODLAND HILLS, CA 91364	12/10/2010	217.86	21.79	9.80	0.00	249.45		
		04/10/2011	217.86	21.79	9.80	0.00	249.45		
		Account Subtotal:	**$435.72**	**$43.58**	**$19.60**	**$0.00**	**$498.90**		
433-455-007-7	SAN JACINTO Z 23293 VENTURA BLVD WOODLAND HILLS, CA 91364	12/10/2010	217.86	21.79	9.80	0.00	249.45		
		04/10/2011	217.86	21.79	9.80	0.00	249.45		
		Account Subtotal:	**$435.72**	**$43.58**	**$19.60**	**$0.00**	**$498.90**		
433-455-008-8	SAN JACINTO Z 23293 VENTURA BLVD WOODLAND HILLS, CA 91364	12/10/2010	217.86	21.79	9.80	0.00	249.45		
		04/10/2011	217.86	21.79	9.80	0.00	249.45		
		Account Subtotal:	**$435.72**	**$43.58**	**$19.60**	**$0.00**	**$498.90**		
433-455-009-9	SAN JACINTO Z 23293 VENTURA BLVD WOODLAND HILLS, CA 91364	12/10/2010	217.86	21.79	9.80	0.00	249.45		
		04/10/2011	217.86	21.79	9.80	0.00	249.45		
		Account Subtotal:	**$435.72**	**$43.58**	**$19.60**	**$0.00**	**$498.90**		
433-455-010-9	SAN JACINTO Z 23293 VENTURA BLVD WOODLAND HILLS, CA 91364	12/10/2010	217.86	21.79	9.80	0.00	249.45		
		04/10/2011	217.86	21.79	9.80	0.00	249.45		
		Account Subtotal:	**$435.72**	**$43.58**	**$19.60**	**$0.00**	**$498.90**		
433-455-011-0	SAN JACINTO Z 23293 VENTURA BLVD WOODLAND HILLS, CA 91364	12/10/2010	217.86	21.79	9.80	0.00	249.45		
		04/10/2011	217.86	21.79	9.80	0.00	249.45		
		Account Subtotal:	**$435.72**	**$43.58**	**$19.60**	**$0.00**	**$498.90**		

(1) Fees: This amount excludes Delinquency Management fees that were or will be collected in a subsequent billing.

(2) Delinquency Management Codes: RL=Reminder Sent; DL=Demand Letter Sent; SR=Tax Roll Removal Requested; SC=Tax Roll Removal Confirmed; FL=Foreclosure Letter Sent; OL=Other Letter Sent; FI=Judicial Foreclosure Initiated; CP=County Payment Plan; FH=Judicial Foreclosure on Hold/Special Case; FC=Foreclosure Complete; LIT=Litigation Guarantee; LGL=Legal Fees and Costs; O=Other Fees; SO=Tax Roll Removal County Fee; PP = Payment Plan.

(3) Miscellaneous Codes: DB=Direct Bill Sent ; BK=Declared Bankruptcy; PM=Partial Payment made, remainder delinquent.

Copyright © 1999-2005 NBS

City of San Jacinto

CFD No. 2003-1

Delinquency Detail Report

Late Charges Calculated Through 09/22/2011

Property ID	Owner	Due Date	Amount	Penalty	Interest	Fees (1)	Total	Delinquency Mgmt (2)	Misc (3)
433-455-012-1	SAN JACINTO Z 23293 VENTURA BLVD WOODLAND HILLS, CA 91364	12/10/2010	217.86	21.79	9.80	0.00	249.45		
		04/10/2011	217.86	21.79	9.80	0.00	249.45		
		Account Subtotal:	**$435.72**	**$43.58**	**$19.60**	**$0.00**	**$498.90**		
433-455-013-2	SAN JACINTO Z 23293 VENTURA BLVD WOODLAND HILLS, CA 91364	12/10/2010	217.86	21.79	9.80	0.00	249.45		
		04/10/2011	217.86	21.79	9.80	0.00	249.45		
		Account Subtotal:	**$435.72**	**$43.58**	**$19.60**	**$0.00**	**$498.90**		
433-492-017-1	FREDERICKS EDWARD J & FREDERICKS PHYLLIS 3718 OAKVIEW ST FALLBROOK, CA 92028	12/10/2010	217.86	21.79	9.80	0.00	249.45		
		04/10/2011	217.86	21.79	9.80	0.00	249.45		
		Account Subtotal:	**$435.72**	**$43.58**	**$19.60**	**$0.00**	**$498.90**		
433-512-015-0	PODDOUBNYI HELEN 152 LILY LN SAN JACINTO, CA 92583	12/10/2010	217.86	21.79	9.80	0.00	249.45		
		04/10/2011	217.86	21.79	9.80	0.00	249.45		
		Account Subtotal:	**$435.72**	**$43.58**	**$19.60**	**$0.00**	**$498.90**		
434-472-024-2	WILKINS LOUIS G & WILKINS KAREN H c/o: SUSAN CARRILLO 101 ANCHOR CT SAN JACINTO, CA 92583	12/10/2010	217.86	21.79	9.80	0.00	249.45		
		04/10/2011	217.86	21.79	9.80	0.00	249.45		
		Account Subtotal:	**$435.72**	**$43.58**	**$19.60**	**$0.00**	**$498.90**		
434-500-001-7	CLAIRMONT FREDERICK 274 QUIET CT SAN JACINTO, CA 92582	04/10/2011	217.86	21.79	9.80	0.00	249.45		
		Account Subtotal:	**$217.86**	**$21.79**	**$9.80**	**$0.00**	**$249.45**		
434-500-030-3	WALTER BRIAN LEE 114 EVENING DEW CT SAN JACINTO, CA 92582	12/10/2010	217.86	21.79	9.80	0.00	249.45		
		04/10/2011	217.86	21.79	9.80	0.00	249.45		
		Account Subtotal:	**$435.72**	**$43.58**	**$19.60**	**$0.00**	**$498.90**		

(1) Fees: This amount excludes Delinquency Management fees that were or will be collected in a subsequent billing.

(2) Delinquency Management Codes: RL=Reminder Sent; DL=Demand Letter Sent; SR=Tax Roll Removal Requested; SC=Tax Roll Removal Confirmed; FL=Foreclosure Letter Sent; OL=Other Letter Sent; FI=Judicial Foreclosure Initiated; CP=County Payment Plan; FH=Judicial Foreclosure on Hold/Special Case; FC=Foreclosure Complete; LIT=Litigation Guarantee; LGL=Legal Fees and Costs; O=Other Fees; SO=Tax Roll Removal County Fee; PP = Payment Plan.

(3) Miscellaneous Codes: DB=Direct Bill Sent ; BK=Declared Bankruptcy; PM=Partial Payment made, remainder delinquent.

Copyright © 1999-2005 NBS

City of San Jacinto

CFD No. 2003-1

Delinquency Detail Report

Late Charges Calculated Through 09/22/2011

Property ID	Owner	Due Date	Amount	Penalty	Interest	Fees (1)	Total	Delinquency Mgmt (2)	Misc (3)
434-501-023-0	H&M FAMILY TRUST c/o: HAZELENA STALEY 1135 SYKES DR SAN JACINTO, CA 92582	04/10/2011	217.86	21.79	9.80	0.00	249.45		
		Account Subtotal:	**$217.86**	**$21.79**	**$9.80**	**$0.00**	**$249.45**		
434-502-002-4	WETHERBEE DARRELL L & GALLAGHER BONNIE 972 MIDNIGHT LN SAN JACINTO, CA 92582	12/10/2010	217.86	21.79	9.80	0.00	249.45		
		04/10/2011	217.86	21.79	9.80	0.00	249.45		
		Account Subtotal:	**$435.72**	**$43.58**	**$19.60**	**$0.00**	**$498.90**		
434-510-020-5	VARELA JUAN & CANO VERONICA 301 E PARK EL CAJON, CA 92020	04/10/2011	217.86	21.79	9.80	0.00	249.45		
		Account Subtotal:	**$217.86**	**$21.79**	**$9.80**	**$0.00**	**$249.45**		
434-510-021-6	RODRIGUEZ SOTELO 1078 PEACEFUL LN SAN JACINTO, CA 92582	04/10/2011	217.86	21.79	9.80	0.00	249.45		
		Account Subtotal:	**$217.86**	**$21.79**	**$9.80**	**$0.00**	**$249.45**		
434-510-059-1	MARTINEZ ERNEST E & ACEVES ARMANDO L c/o: KEVIN FRANCO 1328 RIVERSTONE CT HEMET, CA 92454	04/10/2011	217.86	21.79	9.80	0.00	249.45		
		Account Subtotal:	**$217.86**	**$21.79**	**$9.80**	**$0.00**	**$249.45**		
434-520-027-3	SILVA DANIEL 519 FOX GLEN DR SAN JACINTO, CA 92582	12/10/2010	217.86	21.79	9.80	0.00	249.45		
		04/10/2011	217.86	21.79	9.80	0.00	249.45		
		Account Subtotal:	**$435.72**	**$43.58**	**$19.60**	**$0.00**	**$498.90**		
434-523-004-1	FLORUTA IOAN & FLORUTA IULIANA 1207 NEWBERG COMMONS SAN JACINTO, CA 92582	04/10/2011	217.86	21.79	9.80	0.00	249.45		
		Account Subtotal:	**$217.86**	**$21.79**	**$9.80**	**$0.00**	**$249.45**		

(1) Fees: This amount excludes Delinquency Management fees that were or will be collected in a subsequent billing.

(2) Delinquency Management Codes: RL=Reminder Sent; DL=Demand Letter Sent; SR=Tax Roll Removal Requested; SC=Tax Roll Removal Confirmed; FL=Foreclosure Letter Sent; OL=Other Letter Sent; FI=Judicial Foreclosure Initiated; CP=County Payment Plan; FH=Judicial Foreclosure on Hold/Special Case; FC=Foreclosure Complete; LIT=Litigation Guarantee; LGL=Legal Fees and Costs; O=Other Fees; SO=Tax Roll Removal County Fee; PP = Payment Plan.

(3) Miscellaneous Codes: DB=Direct Bill Sent ; BK=Declared Bankruptcy; PM=Partial Payment made, remainder delinquent.

Copyright © 1999-2005 NBS

City of San Jacinto

CFD No. 2003-1

Delinquency Detail Report

Late Charges Calculated Through 09/22/2011

Property ID	Owner	Due Date	Amount	Penalty	Interest	Fees (1)	Total	Delinquency Mgmt (2)	Misc (3)
434-524-002-2	VELASQUEZ HECTOR W & FRITZ VIRGINIA T 475 SUNNYSIDE BLV SAN JACINTO, CA 92582	04/10/2011	217.86	21.79	9.80	0.00	249.45		
		Account Subtotal:	**$217.86**	**$21.79**	**$9.80**	**$0.00**	**$249.45**		
434-542-018-3	FEDERAL HOME LOAN MORTGAGE CORP c/o: ONEWEST BANK 2900 ESPERANZA CRSG AUSTIN, TX 78758	04/10/2011	217.86	21.79	9.80	0.00	249.45		
		Account Subtotal:	**$217.86**	**$21.79**	**$9.80**	**$0.00**	**$249.45**		
435-240-033-0	NORMAN ROBERT E & NORMAN PAMELA J 485 JONNIE WAY SAN JACINTO, CA 92583	12/10/2010	217.86	21.79	9.80	0.00	249.45		
		04/10/2011	217.86	21.79	9.80	0.00	249.45		
		Account Subtotal:	**$435.72**	**$43.58**	**$19.60**	**$0.00**	**$498.90**		
435-240-040-6	WILLIAMSON KENNETH A & WILLIAMSON FRANK 422 JONNIE WAY SAN JACINTO, CA 92583	12/10/2010	217.86	21.79	9.80	0.00	249.45		
		04/10/2011	217.86	21.79	9.80	0.00	249.45		
		Account Subtotal:	**$435.72**	**$43.58**	**$19.60**	**$0.00**	**$498.90**		
436-052-004-0	CATO LINDA S 1779 WHEELBARROW WAY SAN JACINTO, CA 92582	12/10/2010	217.86	21.79	9.80	0.00	249.45		
		04/10/2011	217.86	21.79	9.80	0.00	249.45		
		Account Subtotal:	**$435.72**	**$43.58**	**$19.60**	**$0.00**	**$498.90**		
436-060-014-4	WILCOX BRAD 1763 WHEATFIELD WAY SAN JACINTO, CA 92582	12/10/2010	217.86	21.79	9.80	0.00	249.45		
		04/10/2011	217.86	21.79	9.80	0.00	249.45		
		Account Subtotal:	**$435.72**	**$43.58**	**$19.60**	**$0.00**	**$498.90**		
436-120-028-2	KONJA TONY & KONJA LEADYA 6060 EL CAJON BLVD SAN DIEGO, CA 92115	12/10/2010	217.86	21.79	9.80	0.00	249.45		
		04/10/2011	217.86	21.79	9.80	0.00	249.45		
		Account Subtotal:	**$435.72**	**$43.58**	**$19.60**	**$0.00**	**$498.90**		

(1) Fees: This amount excludes Delinquency Management fees that were or will be collected in a subsequent billing.

(2) Delinquency Management Codes: RL=Reminder Sent; DL=Demand Letter Sent; SR=Tax Roll Removal Requested; SC=Tax Roll Removal Confirmed; FL=Foreclosure Letter Sent; OL=Other Letter Sent; FI=Judicial Foreclosure Initiated; CP=County Payment Plan; FH=Judicial Foreclosure on Hold/Special Case; FC=Foreclosure Complete; LIT=Litigation Guarantee; LGL=Legal Fees and Costs; O=Other Fees; SO=Tax Roll Removal County Fee; PP = Payment Plan.

(3) Miscellaneous Codes: DB=Direct Bill Sent ; BK=Declared Bankruptcy; PM=Partial Payment made, remainder delinquent.

Copyright © 1999-2005 NBS

City of San Jacinto

CFD No. 2003-1

Delinquency Detail Report

Late Charges Calculated Through 09/22/2011

Property ID	Owner	Due Date	Amount	Penalty	Interest	Fees (1)	Total	Delinquency Mgmt (2)	Misc (3)
436-180-003-5	GATES LAWRENCE D & GATES NANCY D 479 SAN REMO AVE SAN JACINTO, CA 92582	04/10/2011	217.86	21.79	9.80	0.00	249.45		
		Account Subtotal:	**$217.86**	**$21.79**	**$9.80**	**$0.00**	**$249.45**		
436-180-019-0	FLORES ROBERT 368 LA BOCA ST SAN JACINTO, CA 92582	04/10/2011	217.86	21.79	9.80	0.00	249.45		
		Account Subtotal:	**$217.86**	**$21.79**	**$9.80**	**$0.00**	**$249.45**		
436-180-032-1	DANCY JEFFREY B 2037 LA CLARITA AVE SAN JACINTO, CA 92582	12/10/2010	217.86	21.79	9.80	0.00	249.45		
		04/10/2011	217.86	21.79	9.80	0.00	249.45		
		Account Subtotal:	**$435.72**	**$43.58**	**$19.60**	**$0.00**	**$498.90**		
436-180-033-2	STEWART LINDA J 2025 LA CLARITA AVE SAN JACINTO, CA 92582	12/10/2010	217.86	21.79	9.80	0.00	249.45		
		04/10/2011	217.86	21.79	9.80	0.00	249.45		
		Account Subtotal:	**$435.72**	**$43.58**	**$19.60**	**$0.00**	**$498.90**		
436-181-025-8	MARTINEZ MARTA L & RIOS OCTAVIO ROBERTO 407 LA BOCA ST SAN JACINTO, CA 92582	12/10/2010	217.86	21.79	9.80	0.00	249.45		
		04/10/2011	217.86	21.79	9.80	0.00	249.45		
		Account Subtotal:	**$435.72**	**$43.58**	**$19.60**	**$0.00**	**$498.90**		
436-181-026-9	VILLAR PAUL PANGILINAN 377 LA BOCA ST SAN JACINTO, CA 92582	12/10/2010	217.86	21.79	9.80	0.00	249.45		
		04/10/2011	217.86	21.79	9.80	0.00	249.45		
		Account Subtotal:	**$435.72**	**$43.58**	**$19.60**	**$0.00**	**$498.90**		
436-201-025-9	KAHRMANN ROBERT & KAHRMANN TONI 1971 CASEROS DR SAN JACINTO, CA 92582	12/10/2010	217.86	21.79	9.80	0.00	249.45		
		04/10/2011	217.86	21.79	9.80	0.00	249.45		
		Account Subtotal:	**$435.72**	**$43.58**	**$19.60**	**$0.00**	**$498.90**		

(1) Fees: This amount excludes Delinquency Management fees that were or will be collected in a subsequent billing.

(2) Delinquency Management Codes: RL=Reminder Sent; DL=Demand Letter Sent; SR=Tax Roll Removal Requested; SC=Tax Roll Removal Confirmed; FL=Foreclosure Letter Sent; OL=Other Letter Sent; FI=Judicial Foreclosure Initiated; CP=County Payment Plan; FH=Judicial Foreclosure on Hold/Special Case; FC=Foreclosure Complete; LIT=Litigation Guarantee; LGL=Legal Fees and Costs; O=Other Fees; SO=Tax Roll Removal County Fee; PP = Payment Plan.

(3) Miscellaneous Codes: DB=Direct Bill Sent ; BK=Declared Bankruptcy; PM=Partial Payment made, remainder delinquent.

Copyright © 1999-2005 NBS

City of San Jacinto

CFD No. 2003-1

Delinquency Detail Report

Late Charges Calculated Through 09/22/2011

Property ID	Owner	Due Date	Amount	Penalty	Interest	Fees (1)	Total	Delinquency Mgmt (2)	Misc (3)
436-230-004-0	DEBORN DEBRA 1553 CHARDONNAY PL SAN JACINTO, CA 92582	04/10/2011	217.86	21.79	9.80	0.00	249.45		
		Account Subtotal:	**$217.86**	**$21.79**	**$9.80**	**$0.00**	**$249.45**		
436-230-009-5	VALENZUELA ANNABEL & VALENZUELA RAMON A 1464 N DE ANZA DR SAN JACINTO, CA 92582	12/10/2010	217.86	21.79	9.80	0.00	249.45		
		04/10/2011	217.86	21.79	9.80	0.00	249.45		
		Account Subtotal:	**$435.72**	**$43.58**	**$19.60**	**$0.00**	**$498.90**		
436-263-004-2	PINEDA HILARIO F & PINEDA IRENE G 772 AMOR DR SAN JACINTO, CA 92582	12/10/2010	217.86	21.79	9.80	0.00	249.45		
		04/10/2011	217.86	21.79	9.80	0.00	249.45		
		Account Subtotal:	**$435.72**	**$43.58**	**$19.60**	**$0.00**	**$498.90**		
436-291-011-5	MULBERRY INV c/o: MARC GERBER 31548 BLUFF DR LAGUNA BEACH, CA 92651	12/10/2010	217.86	21.79	9.80	0.00	249.45		
		04/10/2011	217.86	21.79	9.80	0.00	249.45		
		Account Subtotal:	**$435.72**	**$43.58**	**$19.60**	**$0.00**	**$498.90**		
436-291-012-6	MULBERRY INV c/o: MARC GERBER 31548 BLUFF DR LAGUNA BEACH, CA 92651	12/10/2010	217.86	21.79	9.80	0.00	249.45		
		04/10/2011	217.86	21.79	9.80	0.00	249.45		
		Account Subtotal:	**$435.72**	**$43.58**	**$19.60**	**$0.00**	**$498.90**		
436-291-013-7	MULBERRY INV c/o: MARC GERBER 31548 BLUFF DR LAGUNA BEACH, CA 92651	12/10/2010	217.86	21.79	9.80	0.00	249.45		
		04/10/2011	217.86	21.79	9.80	0.00	249.45		
		Account Subtotal:	**$435.72**	**$43.58**	**$19.60**	**$0.00**	**$498.90**		
436-291-014-8	MULBERRY INV c/o: MARC GERBER 31548 BLUFF DR LAGUNA BEACH, CA 92651	12/10/2010	217.86	21.79	9.80	0.00	249.45		
		04/10/2011	217.86	21.79	9.80	0.00	249.45		
		Account Subtotal:	**$435.72**	**$43.58**	**$19.60**	**$0.00**	**$498.90**		

(1) Fees: This amount excludes Delinquency Management fees that were or will be collected in a subsequent billing.

(2) Delinquency Management Codes: RL=Reminder Sent; DL=Demand Letter Sent; SR=Tax Roll Removal Requested; SC=Tax Roll Removal Confirmed; FL=Foreclosure Letter Sent; OL=Other Letter Sent; FI=Judicial Foreclosure Initiated; CP=County Payment Plan; FH=Judicial Foreclosure on Hold/Special Case; FC=Foreclosure Complete; LIT=Litigation Guarantee; LGL=Legal Fees and Costs; O=Other Fees; SO=Tax Roll Removal County Fee; PP = Payment Plan.

(3) Miscellaneous Codes: DB=Direct Bill Sent ; BK=Declared Bankruptcy; PM=Partial Payment made, remainder delinquent.

Copyright © 1999-2005 NBS

City of San Jacinto

CFD No. 2003-1

Delinquency Detail Report

Late Charges Calculated Through 09/22/2011

Property ID	Owner	Due Date	Amount	Penalty	Interest	Fees (1)	Total	Delinquency Mgmt (2)	Misc (3)
436-291-015-9	MULBERRY INV c/o: MARC GERBER 31548 BLUFF DR LAGUNA BEACH, CA 92651	12/10/2010	217.86	21.79	9.80	0.00	249.45		
		04/10/2011	217.86	21.79	9.80	0.00	249.45		
		Account Subtotal:	**$435.72**	**$43.58**	**$19.60**	**$0.00**	**$498.90**		
436-291-016-0	MULBERRY INV c/o: MARC GERBER 31548 BLUFF DR LAGUNA BEACH, CA 92651	12/10/2010	217.86	21.79	9.80	0.00	249.45		
		04/10/2011	217.86	21.79	9.80	0.00	249.45		
		Account Subtotal:	**$435.72**	**$43.58**	**$19.60**	**$0.00**	**$498.90**		
436-292-001-9	MULBERRY INV c/o: MARC GERBER 31548 BLUFF DR LAGUNA BEACH, CA 92651	12/10/2010	217.86	21.79	9.80	0.00	249.45		
		04/10/2011	217.86	21.79	9.80	0.00	249.45		
		Account Subtotal:	**$435.72**	**$43.58**	**$19.60**	**$0.00**	**$498.90**		
436-292-002-0	MULBERRY INV c/o: MARC GERBER 31548 BLUFF DR LAGUNA BEACH, CA 92651	12/10/2010	217.86	21.79	9.80	0.00	249.45		
		04/10/2011	217.86	21.79	9.80	0.00	249.45		
		Account Subtotal:	**$435.72**	**$43.58**	**$19.60**	**$0.00**	**$498.90**		
436-292-003-1	MULBERRY INV c/o: MARC GERBER 31548 BLUFF DR LAGUNA BEACH, CA 92651	12/10/2010	217.86	21.79	9.80	0.00	249.45		
		04/10/2011	217.86	21.79	9.80	0.00	249.45		
		Account Subtotal:	**$435.72**	**$43.58**	**$19.60**	**$0.00**	**$498.90**		
436-292-004-2	MULBERRY INV c/o: MARC GERBER 31548 BLUFF DR LAGUNA BEACH, CA 92651	12/10/2010	217.86	21.79	9.80	0.00	249.45		
		04/10/2011	217.86	21.79	9.80	0.00	249.45		
		Account Subtotal:	**$435.72**	**$43.58**	**$19.60**	**$0.00**	**$498.90**		
436-292-005-3	MULBERRY INV c/o: MARC GERBER 31548 BLUFF DR LAGUNA BEACH, CA 92651	12/10/2010	217.86	21.79	9.80	0.00	249.45		
		04/10/2011	217.86	21.79	9.80	0.00	249.45		
		Account Subtotal:	**$435.72**	**$43.58**	**$19.60**	**$0.00**	**$498.90**		

(1) Fees: This amount excludes Delinquency Management fees that were or will be collected in a subsequent billing.

(2) Delinquency Management Codes: RL=Reminder Sent; DL=Demand Letter Sent; SR=Tax Roll Removal Requested; SC=Tax Roll Removal Confirmed; FL=Foreclosure Letter Sent; OL=Other Letter Sent; FI=Judicial Foreclosure Initiated; CP=County Payment Plan; FH=Judicial Foreclosure on Hold/Special Case; FC=Foreclosure Complete; LIT=Litigation Guarantee; LGL=Legal Fees and Costs; O=Other Fees; SO=Tax Roll Removal County Fee; PP = Payment Plan.

(3) Miscellaneous Codes: DB=Direct Bill Sent ; BK=Declared Bankruptcy; PM=Partial Payment made, remainder delinquent.

Copyright © 1999-2005 NBS

City of San Jacinto

CFD No. 2003-1

Delinquency Detail Report

Late Charges Calculated Through 09/22/2011

Property ID	Owner	Due Date	Amount	Penalty	Interest	Fees (1)	Total	Delinquency Mgmt (2)	Misc (3)
436-292-006-4	MULBERRY INV c/o: MARC GERBER 31548 BLUFF DR LAGUNA BEACH, CA 92651	12/10/2010	217.86	21.79	9.80	0.00	249.45		
		04/10/2011	217.86	21.79	9.80	0.00	249.45		
		Account Subtotal:	**$435.72**	**$43.58**	**$19.60**	**$0.00**	**$498.90**		
436-292-007-5	MULBERRY INV c/o: MARC GERBER 31548 BLUFF DR LAGUNA BEACH, CA 92651	12/10/2010	217.86	21.79	9.80	0.00	249.45		
		04/10/2011	217.86	21.79	9.80	0.00	249.45		
		Account Subtotal:	**$435.72**	**$43.58**	**$19.60**	**$0.00**	**$498.90**		
436-292-008-6	MULBERRY INV c/o: MARC GERBER 31548 BLUFF DR LAGUNA BEACH, CA 92651	12/10/2010	217.86	21.79	9.80	0.00	249.45		
		04/10/2011	217.86	21.79	9.80	0.00	249.45		
		Account Subtotal:	**$435.72**	**$43.58**	**$19.60**	**$0.00**	**$498.90**		
436-292-009-7	MULBERRY INV c/o: MARC GERBER 31548 BLUFF DR LAGUNA BEACH, CA 92651	12/10/2010	217.86	21.79	9.80	0.00	249.45		
		04/10/2011	217.86	21.79	9.80	0.00	249.45		
		Account Subtotal:	**$435.72**	**$43.58**	**$19.60**	**$0.00**	**$498.90**		
436-300-004-6	MULBERRY INV c/o: MARC GERBER 31548 BLUFF DR LAGUNA BEACH, CA 92651	12/10/2010	217.86	21.79	9.80	0.00	249.45		
		04/10/2011	217.86	21.79	9.80	0.00	249.45		
		Account Subtotal:	**$435.72**	**$43.58**	**$19.60**	**$0.00**	**$498.90**		
436-333-003-7	ZAMORA ROBERT F & SANCHEZ MICHELE c/o: MICHELE SANCHEZ 1650 PALOMINO DR SAN JACINTO, CA 92582	04/10/2011	217.86	21.79	9.80	0.00	249.45		
		Account Subtotal:	**$217.86**	**$21.79**	**$9.80**	**$0.00**	**$249.45**		
436-341-005-4	STIEHM FARRELL C & STIEHM ERLINDA P 19239 PARADISE MTN RD VALLEY CENTER, CA 92082	04/10/2011	217.86	21.79	9.80	0.00	249.45		
		Account Subtotal:	**$217.86**	**$21.79**	**$9.80**	**$0.00**	**$249.45**		

(1) Fees: This amount excludes Delinquency Management fees that were or will be collected in a subsequent billing.

(2) Delinquency Management Codes: RL=Reminder Sent; DL=Demand Letter Sent; SR=Tax Roll Removal Requested; SC=Tax Roll Removal Confirmed; FL=Foreclosure Letter Sent; OL=Other Letter Sent; FI=Judicial Foreclosure Initiated; CP=County Payment Plan; FH=Judicial Foreclosure on Hold/Special Case; FC=Foreclosure Complete; LIT=Litigation Guarantee; LGL=Legal Fees and Costs; O=Other Fees; SO=Tax Roll Removal County Fee; PP = Payment Plan.

(3) Miscellaneous Codes: DB=Direct Bill Sent ; BK=Declared Bankruptcy; PM=Partial Payment made, remainder delinquent.

Copyright © 1999-2005 NBS

City of San Jacinto

CFD No. 2003-1

Delinquency Detail Report

Late Charges Calculated Through 09/22/2011

Property ID	Owner	Due Date	Amount	Penalty	Interest	Fees (1)	Total	Delinquency Mgmt (2)	Misc (3)
436-371-027-7	MONTE CARLO GROUP c/o: DAVID J GOLKAR 1661 S COAST HWY LAGUNA BEACH, CA 92651	12/10/2010	217.86	21.79	9.80	0.00	249.45		
		04/10/2011	217.86	21.79	9.80	0.00	249.45		
		Account Subtotal:	**$435.72**	**$43.58**	**$19.60**	**$0.00**	**$498.90**		
436-371-028-8	MONTE CARLO GROUP c/o: DAVID J GOLKAR 1661 S COAST HWY LAGUNA BEACH, CA 92651	12/10/2010	217.86	21.79	9.80	0.00	249.45		
		04/10/2011	217.86	21.79	9.80	0.00	249.45		
		Account Subtotal:	**$435.72**	**$43.58**	**$19.60**	**$0.00**	**$498.90**		
436-380-001-1	MONTE CARLO GROUP c/o: DAVID J GOLKAR 1661 S COAST HWY LAGUNA BEACH, CA 92651	12/10/2010	217.86	21.79	9.80	0.00	249.45		
		04/10/2011	217.86	21.79	9.80	0.00	249.45		
		Account Subtotal:	**$435.72**	**$43.58**	**$19.60**	**$0.00**	**$498.90**		
436-380-002-2	MONTE CARLO GROUP c/o: DAVID J GOLKAR 1661 S COAST HWY LAGUNA BEACH, CA 92651	12/10/2010	217.86	21.79	9.80	0.00	249.45		
		04/10/2011	217.86	21.79	9.80	0.00	249.45		
		Account Subtotal:	**$435.72**	**$43.58**	**$19.60**	**$0.00**	**$498.90**		
436-380-003-3	MONTE CARLO GROUP c/o: DAVID J GOLKAR 1661 S COAST HWY LAGUNA BEACH, CA 92651	12/10/2010	217.86	21.79	9.80	0.00	249.45		
		04/10/2011	217.86	21.79	9.80	0.00	249.45		
		Account Subtotal:	**$435.72**	**$43.58**	**$19.60**	**$0.00**	**$498.90**		
436-380-005-5	MONTE CARLO GROUP c/o: DAVID J GOLKAR 1661 S COAST HWY LAGUNA BEACH, CA 92651	12/10/2010	217.86	21.79	9.80	0.00	249.45		
		04/10/2011	217.86	21.79	9.80	0.00	249.45		
		Account Subtotal:	**$435.72**	**$43.58**	**$19.60**	**$0.00**	**$498.90**		
436-380-006-6	MONTE CARLO GROUP c/o: DAVID J GOLKAR 1661 S COAST HWY LAGUNA BEACH, CA 92651	12/10/2010	217.86	21.79	9.80	0.00	249.45		
		04/10/2011	217.86	21.79	9.80	0.00	249.45		
		Account Subtotal:	**$435.72**	**$43.58**	**$19.60**	**$0.00**	**$498.90**		

(1) Fees: This amount excludes Delinquency Management fees that were or will be collected in a subsequent billing.

(2) Delinquency Management Codes: RL=Reminder Sent; DL=Demand Letter Sent; SR=Tax Roll Removal Requested; SC=Tax Roll Removal Confirmed; FL=Foreclosure Letter Sent; OL=Other Letter Sent; FI=Judicial Foreclosure Initiated; CP=County Payment Plan; FH=Judicial Foreclosure on Hold/Special Case; FC=Foreclosure Complete; LIT=Litigation Guarantee; LGL=Legal Fees and Costs; O=Other Fees; SO=Tax Roll Removal County Fee; PP = Payment Plan.

(3) Miscellaneous Codes: DB=Direct Bill Sent ; BK=Declared Bankruptcy; PM=Partial Payment made, remainder delinquent.

Copyright © 1999-2005 NBS

City of San Jacinto

CFD No. 2003-1

Delinquency Detail Report

Late Charges Calculated Through 09/22/2011

Property ID	Owner	Due Date	Amount	Penalty	Interest	Fees (1)	Total	Delinquency Mgmt (2)	Misc (3)
436-380-007-7	MONTE CARLO GROUP c/o: DAVID J GOLKAR 1661 S COAST HWY LAGUNA BEACH, CA 92651	12/10/2010	217.86	21.79	9.80	0.00	249.45		
		04/10/2011	217.86	21.79	9.80	0.00	249.45		
		Account Subtotal:	**$435.72**	**$43.58**	**$19.60**	**$0.00**	**$498.90**		
436-380-009-9	MONTE CARLO GROUP c/o: DAVID J GOLKAR 1661 S COAST HWY LAGUNA BEACH, CA 92651	12/10/2010	217.86	21.79	9.80	0.00	249.45		
		04/10/2011	217.86	21.79	9.80	0.00	249.45		
		Account Subtotal:	**$435.72**	**$43.58**	**$19.60**	**$0.00**	**$498.90**		
436-380-010-9	MONTE CARLO GROUP c/o: DAVID J GOLKAR 1661 S COAST HWY LAGUNA BEACH, CA 92651	12/10/2010	217.86	21.79	9.80	0.00	249.45		
		04/10/2011	217.86	21.79	9.80	0.00	249.45		
		Account Subtotal:	**$435.72**	**$43.58**	**$19.60**	**$0.00**	**$498.90**		
436-381-005-8	MONTE CARLO GROUP c/o: DAVID J GOLKAR 1661 S COAST HWY LAGUNA BEACH, CA 92651	12/10/2010	217.86	21.79	9.80	0.00	249.45		
		04/10/2011	217.86	21.79	9.80	0.00	249.45		
		Account Subtotal:	**$435.72**	**$43.58**	**$19.60**	**$0.00**	**$498.90**		
436-383-011-9	MONTE CARLO GROUP c/o: DAVID J GOLKAR 1661 S COAST HWY LAGUNA BEACH, CA 92651	12/10/2010	217.86	21.79	9.80	0.00	249.45		
		04/10/2011	217.86	21.79	9.80	0.00	249.45		
		Account Subtotal:	**$435.72**	**$43.58**	**$19.60**	**$0.00**	**$498.90**		
436-383-020-7	MONTE CARLO GROUP c/o: DAVID J GOLKAR 1661 S COAST HWY LAGUNA BEACH, CA 92651	12/10/2010	217.86	21.79	9.80	0.00	249.45		
		04/10/2011	217.86	21.79	9.80	0.00	249.45		
		Account Subtotal:	**$435.72**	**$43.58**	**$19.60**	**$0.00**	**$498.90**		
436-383-022-9	MONTE CARLO GROUP c/o: DAVID J GOLKAR 1661 S COAST HWY LAGUNA BEACH, CA 92651	12/10/2010	217.86	21.79	9.80	0.00	249.45		
		04/10/2011	217.86	21.79	9.80	0.00	249.45		
		Account Subtotal:	**$435.72**	**$43.58**	**$19.60**	**$0.00**	**$498.90**		

(1) Fees: This amount excludes Delinquency Management fees that were or will be collected in a subsequent billing.

(2) Delinquency Management Codes: RL=Reminder Sent; DL=Demand Letter Sent; SR=Tax Roll Removal Requested; SC=Tax Roll Removal Confirmed; FL=Foreclosure Letter Sent; OL=Other Letter Sent; FI=Judicial Foreclosure Initiated; CP=County Payment Plan; FH=Judicial Foreclosure on Hold/Special Case; FC=Foreclosure Complete; LIT=Litigation Guarantee; LGL=Legal Fees and Costs; O=Other Fees; SO=Tax Roll Removal County Fee; PP = Payment Plan.

(3) Miscellaneous Codes: DB=Direct Bill Sent ; BK=Declared Bankruptcy; PM=Partial Payment made, remainder delinquent.

Copyright © 1999-2005 NBS

City of San Jacinto

CFD No. 2003-1

Delinquency Detail Report

Late Charges Calculated Through 09/22/2011

Property ID	Owner	Due Date	Amount	Penalty	Interest	Fees (1)	Total	Delinquency Mgmt (2)	Misc (3)
436-383-025-2	MONTE CARLO GROUP c/o: DAVID J GOLKAR 1661 S COAST HWY LAGUNA BEACH, CA 92651	12/10/2010	217.86	21.79	9.80	0.00	249.45		
		04/10/2011	217.86	21.79	9.80	0.00	249.45		
		Account Subtotal:	**$435.72**	**$43.58**	**$19.60**	**$0.00**	**$498.90**		
436-383-028-5	MONTE CARLO GROUP c/o: DAVID J GOLKAR 1661 S COAST HWY LAGUNA BEACH, CA 92651	12/10/2010	217.86	21.79	9.80	0.00	249.45		
		04/10/2011	217.86	21.79	9.80	0.00	249.45		
		Account Subtotal:	**$435.72**	**$43.58**	**$19.60**	**$0.00**	**$498.90**		
436-383-029-6	MONTE CARLO GROUP c/o: DAVID J GOLKAR 1661 S COAST HWY LAGUNA BEACH, CA 92651	12/10/2010	217.86	21.79	9.80	0.00	249.45		
		04/10/2011	217.86	21.79	9.80	0.00	249.45		
		Account Subtotal:	**$435.72**	**$43.58**	**$19.60**	**$0.00**	**$498.90**		
436-383-031-7	MONTE CARLO GROUP c/o: DAVID J GOLKAR 1661 S COAST HWY LAGUNA BEACH, CA 92651	12/10/2010	217.86	21.79	9.80	0.00	249.45		
		04/10/2011	217.86	21.79	9.80	0.00	249.45		
		Account Subtotal:	**$435.72**	**$43.58**	**$19.60**	**$0.00**	**$498.90**		
436-420-018-0	SECRETARY HOUSING & URBAN DEV OF WASH D c/o: PEMCO 1600 SACRAMENTO INN #220 SACRAMENTO, CA 95815	12/10/2010	217.86	21.79	9.80	0.00	249.45		
		04/10/2011	217.86	21.79	9.80	0.00	249.45		
		Account Subtotal:	**$435.72**	**$43.58**	**$19.60**	**$0.00**	**$498.90**		
436-421-010-5	GALLEGOS DORA OLAYA 706 SWEET CLOVER LOOP SAN JACINTO, CA 92582	04/10/2011	217.86	21.79	9.80	0.00	249.45		
		Account Subtotal:	**$217.86**	**$21.79**	**$9.80**	**$0.00**	**$249.45**		
436-430-023-5	NEWMAN DEBORAH ANNE 2245 FARM MEADOWS DR SAN JACINTO, CA 92582	12/10/2010	217.86	21.79	9.80	0.00	249.45		
		04/10/2011	217.86	21.79	9.80	0.00	249.45		
		Account Subtotal:	**$435.72**	**$43.58**	**$19.60**	**$0.00**	**$498.90**		

(1) Fees: This amount excludes Delinquency Management fees that were or will be collected in a subsequent billing.

(2) Delinquency Management Codes: RL=Reminder Sent; DL=Demand Letter Sent; SR=Tax Roll Removal Requested; SC=Tax Roll Removal Confirmed; FL=Foreclosure Letter Sent; OL=Other Letter Sent; FI=Judicial Foreclosure Initiated; CP=County Payment Plan; FH=Judicial Foreclosure on Hold/Special Case; FC=Foreclosure Complete; LIT=Litigation Guarantee; LGL=Legal Fees and Costs; O=Other Fees; SO=Tax Roll Removal County Fee; PP = Payment Plan.

(3) Miscellaneous Codes: DB=Direct Bill Sent ; BK=Declared Bankruptcy; PM=Partial Payment made, remainder delinquent.

Copyright © 1999-2005 NBS

City of San Jacinto

CFD No. 2003-1

Delinquency Detail Report

Late Charges Calculated Through 09/22/2011

Property ID	Owner	Due Date	Amount	Penalty	Interest	Fees (1)	Total	Delinquency Mgmt (2)	Misc (3)
436-431-006-3	LOPEZ JERI JO ANNA 2128 MARIGOLD CT SAN JACINTO, CA 92820	12/10/2010	217.86	21.79	9.80	0.00	249.45		
		04/10/2011	217.86	21.79	9.80	0.00	249.45		
		Account Subtotal:	**$435.72**	**$43.58**	**$19.60**	**$0.00**	**$498.90**		
436-440-004-9	CORTEZ CESAR O & CORTEZ GRACIE X 2178 FARM MEADOWS DR SAN JACINTO, CA 92582	12/10/2010	217.86	21.79	9.80	0.00	249.45		
		04/10/2011	217.86	21.79	9.80	0.00	249.45		
		Account Subtotal:	**$435.72**	**$43.58**	**$19.60**	**$0.00**	**$498.90**		
436-461-010-9	YAO STEVEN W 997 BRAMBLE WAY SAN JACINTO, CA 92582	12/10/2010	217.86	21.79	9.80	0.00	249.45		
		04/10/2011	217.86	21.79	9.80	0.00	249.45		
		Account Subtotal:	**$435.72**	**$43.58**	**$19.60**	**$0.00**	**$498.90**		
436-463-006-2	CABRERA RODOLFO & HUERTA ROSA 7443 VICKSBURG PL FONTANA, CA 92336	12/10/2010	217.86	21.79	9.80	0.00	249.45		
		04/10/2011	217.86	21.79	9.80	0.00	249.45		
		Account Subtotal:	**$435.72**	**$43.58**	**$19.60**	**$0.00**	**$498.90**		
436-473-015-1	MASIEL JOSEPH M 1115 SUNDEW WAY SAN JACINTO, CA 92582	04/10/2011	217.86	21.79	9.80	0.00	249.45		
		Account Subtotal:	**$217.86**	**$21.79**	**$9.80**	**$0.00**	**$249.45**		
436-510-002-3	ACUNA DENNIS RAY & ACUNA MARISOL 3195 WAXING LN PERRIS, CA 92571	04/10/2011	217.86	21.79	9.80	0.00	249.45		
		Account Subtotal:	**$217.86**	**$21.79**	**$9.80**	**$0.00**	**$249.45**		
436-511-018-1	SWANSON JAMES & SWANSON TAMMY 306 CLYDESDALE CT SAN JACINTO, CA 92582	04/10/2011	217.86	21.79	9.80	0.00	249.45		
		Account Subtotal:	**$217.86**	**$21.79**	**$9.80**	**$0.00**	**$249.45**		

(1) Fees: This amount excludes Delinquency Management fees that were or will be collected in a subsequent billing.

(2) Delinquency Management Codes: RL=Reminder Sent; DL=Demand Letter Sent; SR=Tax Roll Removal Requested; SC=Tax Roll Removal Confirmed; FL=Foreclosure Letter Sent; OL=Other Letter Sent; FI=Judicial Foreclosure Initiated; CP=County Payment Plan; FH=Judicial Foreclosure on Hold/Special Case; FC=Foreclosure Complete; LIT=Litigation Guarantee; LGL=Legal Fees and Costs; O=Other Fees; SO=Tax Roll Removal County Fee; PP = Payment Plan.

(3) Miscellaneous Codes: DB=Direct Bill Sent ; BK=Declared Bankruptcy; PM=Partial Payment made, remainder delinquent.

Copyright © 1999-2005 NBS

City of San Jacinto

CFD No. 2003-1

Delinquency Detail Report

Late Charges Calculated Through 09/22/2011

Property ID	Owner	Due Date	Amount	Penalty	Interest	Fees (1)	Total	Delinquency Mgmt (2)	Misc (3)
436-511-031-2	ESPINOZA RUBEN & ZELEDEN GILMA 294 PERCHERON CT SAN JACINTO, CA 92582	04/10/2011	217.86	21.79	9.80	0.00	249.45		
		Account Subtotal:	**$217.86**	**$21.79**	**$9.80**	**$0.00**	**$249.45**		
436-520-035-4	CHENEY KEVIN M 624 WILDROSE CIR SAN JACINTO, CA 92582	04/10/2011	217.86	21.79	9.80	0.00	249.45		
		Account Subtotal:	**$217.86**	**$21.79**	**$9.80**	**$0.00**	**$249.45**		
436-530-001-4	JSUB INC 1562 BRENTWOOD DR BOUDLER CITY, NV 89005	12/10/2010	217.86	21.79	9.80	0.00	249.45		
		04/10/2011	217.86	21.79	9.80	0.00	249.45		
		Account Subtotal:	**$435.72**	**$43.58**	**$19.60**	**$0.00**	**$498.90**		
436-530-002-5	JSUB INC 1562 BRENTWOOD DR BOUDLER CITY, NV 89005	12/10/2010	217.86	21.79	9.80	0.00	249.45		
		04/10/2011	217.86	21.79	9.80	0.00	249.45		
		Account Subtotal:	**$435.72**	**$43.58**	**$19.60**	**$0.00**	**$498.90**		
436-530-003-6	JSUB INC 1562 BRENTWOOD DR BOUDLER CITY, NV 89005	12/10/2010	217.86	21.79	9.80	0.00	249.45		
		04/10/2011	217.86	21.79	9.80	0.00	249.45		
		Account Subtotal:	**$435.72**	**$43.58**	**$19.60**	**$0.00**	**$498.90**		
436-530-004-7	JSUB INC 1562 BRENTWOOD DR BOUDLER CITY, NV 89005	12/10/2010	217.86	21.79	9.80	0.00	249.45		
		04/10/2011	217.86	21.79	9.80	0.00	249.45		
		Account Subtotal:	**$435.72**	**$43.58**	**$19.60**	**$0.00**	**$498.90**		
436-530-005-8	JSUB INC 1562 BRENTWOOD DR BOUDLER CITY, NV 89005	12/10/2010	217.86	21.79	9.80	0.00	249.45		
		04/10/2011	217.86	21.79	9.80	0.00	249.45		
		Account Subtotal:	**$435.72**	**$43.58**	**$19.60**	**$0.00**	**$498.90**		
436-530-006-9	JSUB INC 1562 BRENTWOOD DR BOUDLER CITY, NV 89005	12/10/2010	217.86	21.79	9.80	0.00	249.45		
		04/10/2011	217.86	21.79	9.80	0.00	249.45		
		Account Subtotal:	**$435.72**	**$43.58**	**$19.60**	**$0.00**	**$498.90**		

(1) Fees: This amount excludes Delinquency Management fees that were or will be collected in a subsequent billing.

(2) Delinquency Management Codes: RL=Reminder Sent; DL=Demand Letter Sent; SR=Tax Roll Removal Requested; SC=Tax Roll Removal Confirmed; FL=Foreclosure Letter Sent; OL=Other Letter Sent; FI=Judicial Foreclosure Initiated; CP=County Payment Plan; FH=Judicial Foreclosure on Hold/Special Case; FC=Foreclosure Complete; LIT=Litigation Guarantee; LGL=Legal Fees and Costs; O=Other Fees; SO=Tax Roll Removal County Fee; PP = Payment Plan.

(3) Miscellaneous Codes: DB=Direct Bill Sent ; BK=Declared Bankruptcy; PM=Partial Payment made, remainder delinquent.

Copyright © 1999-2005 NBS

City of San Jacinto

CFD No. 2003-1

Delinquency Detail Report

Late Charges Calculated Through 09/22/2011

Property ID	Owner	Due Date	Amount	Penalty	Interest	Fees (1)	Total	Delinquency Mgmt (2)	Misc (3)
436-530-007-0	JSUB INC 1562 BRENTWOOD DR BOUDLER CITY, NV 89005	12/10/2010	217.86	21.79	9.80	0.00	249.45		
		04/10/2011	217.86	21.79	9.80	0.00	249.45		
		Account Subtotal:	**$435.72**	**$43.58**	**$19.60**	**$0.00**	**$498.90**		
436-530-008-1	JSUB INC 1562 BRENTWOOD DR BOUDLER CITY, NV 89005	12/10/2010	217.86	21.79	9.80	0.00	249.45		
		04/10/2011	217.86	21.79	9.80	0.00	249.45		
		Account Subtotal:	**$435.72**	**$43.58**	**$19.60**	**$0.00**	**$498.90**		
436-530-009-2	JSUB INC 1562 BRENTWOOD DR BOUDLER CITY, NV 89005	12/10/2010	217.86	21.79	9.80	0.00	249.45		
		04/10/2011	217.86	21.79	9.80	0.00	249.45		
		Account Subtotal:	**$435.72**	**$43.58**	**$19.60**	**$0.00**	**$498.90**		
436-530-010-2	JSUB INC 1562 BRENTWOOD DR BOUDLER CITY, NV 89005	12/10/2010	217.86	21.79	9.80	0.00	249.45		
		04/10/2011	217.86	21.79	9.80	0.00	249.45		
		Account Subtotal:	**$435.72**	**$43.58**	**$19.60**	**$0.00**	**$498.90**		
436-530-011-3	JSUB INC 1562 BRENTWOOD DR BOUDLER CITY, NV 89005	12/10/2010	217.86	21.79	9.80	0.00	249.45		
		04/10/2011	217.86	21.79	9.80	0.00	249.45		
		Account Subtotal:	**$435.72**	**$43.58**	**$19.60**	**$0.00**	**$498.90**		
436-530-012-4	JSUB INC 1562 BRENTWOOD DR BOUDLER CITY, NV 89005	12/10/2010	217.86	21.79	9.80	0.00	249.45		
		04/10/2011	217.86	21.79	9.80	0.00	249.45		
		Account Subtotal:	**$435.72**	**$43.58**	**$19.60**	**$0.00**	**$498.90**		
436-530-013-5	JSUB INC 1562 BRENTWOOD DR BOUDLER CITY, NV 89005	12/10/2010	217.86	21.79	9.80	0.00	249.45		
		04/10/2011	217.86	21.79	9.80	0.00	249.45		
		Account Subtotal:	**$435.72**	**$43.58**	**$19.60**	**$0.00**	**$498.90**		
436-530-014-6	JSUB INC 1562 BRENTWOOD DR BOUDLER CITY, NV 89005	12/10/2010	217.86	21.79	9.80	0.00	249.45		
		04/10/2011	217.86	21.79	9.80	0.00	249.45		
		Account Subtotal:	**$435.72**	**$43.58**	**$19.60**	**$0.00**	**$498.90**		

(1) Fees: This amount excludes Delinquency Management fees that were or will be collected in a subsequent billing.

(2) Delinquency Management Codes: RL=Reminder Sent; DL=Demand Letter Sent; SR=Tax Roll Removal Requested; SC=Tax Roll Removal Confirmed; FL=Foreclosure Letter Sent; OL=Other Letter Sent; FI=Judicial Foreclosure Initiated; CP=County Payment Plan; FH=Judicial Foreclosure on Hold/Special Case; FC=Foreclosure Complete; LIT=Litigation Guarantee; LGL=Legal Fees and Costs; O=Other Fees; SO=Tax Roll Removal County Fee; PP = Payment Plan.

(3) Miscellaneous Codes: DB=Direct Bill Sent ; BK=Declared Bankruptcy; PM=Partial Payment made, remainder delinquent.

Copyright © 1999-2005 NBS

City of San Jacinto

CFD No. 2003-1

Delinquency Detail Report

Late Charges Calculated Through 09/22/2011

Property ID	Owner	Due Date	Amount	Penalty	Interest	Fees (1)	Total	Delinquency Mgmt (2)	Misc (3)
436-531-004-0	SHELBRAN INV P O BOX 2738 TEMECULA, CA 92593	12/10/2010	217.86	21.79	9.80	0.00	249.45		
		04/10/2011	217.86	21.79	9.80	0.00	249.45		
		Account Subtotal:	**$435.72**	**$43.58**	**$19.60**	**$0.00**	**$498.90**		
436-531-005-1	SHELBRAN INV P O BOX 2738 TEMECULA, CA 92593	12/10/2010	217.86	21.79	9.80	0.00	249.45		
		04/10/2011	217.86	21.79	9.80	0.00	249.45		
		Account Subtotal:	**$435.72**	**$43.58**	**$19.60**	**$0.00**	**$498.90**		
436-541-039-3	JSUB INC 1562 BRENTWOOD DR BOUDLER CITY, NV 89005	12/10/2010	217.86	21.79	9.80	0.00	249.45		
		04/10/2011	217.86	21.79	9.80	0.00	249.45		
		Account Subtotal:	**$435.72**	**$43.58**	**$19.60**	**$0.00**	**$498.90**		
436-590-027-4	MEJIA JORGE A & MEJIA DELMY A c/o: DELMY MEJIA 1125 OASIS CT SAN JACINTO, CA 92582	12/10/2010	217.86	21.79	9.80	0.00	249.45		
		04/10/2011	217.86	21.79	9.80	0.00	249.45		
		Account Subtotal:	**$435.72**	**$43.58**	**$19.60**	**$0.00**	**$498.90**		
436-631-005-0	PONCE ADRIAN R 1162 ENCHANTED TRAILS SAN JACINTO, CA 92582	12/10/2010	217.86	21.79	9.80	0.00	249.45		
		04/10/2011	217.86	21.79	9.80	0.00	249.45		
		Account Subtotal:	**$435.72**	**$43.58**	**$19.60**	**$0.00**	**$498.90**		
438-521-006-5	SOTO MANUELA G 6101 CARPENTER AVE NORTH HOLLYWOOD, CA 91606	04/10/2011	217.86	21.79	9.80	0.00	249.45		
		Account Subtotal:	**$217.86**	**$21.79**	**$9.80**	**$0.00**	**$249.45**		
438-533-002-8	PHAM NANCY 2481 S MENLO AVE SAN JACINTO, CA 92583	12/10/2010	217.86	21.79	9.80	0.00	249.45		
		04/10/2011	217.86	21.79	9.80	0.00	249.45		
		Account Subtotal:	**$435.72**	**$43.58**	**$19.60**	**$0.00**	**$498.90**		

(1) Fees: This amount excludes Delinquency Management fees that were or will be collected in a subsequent billing.

(2) Delinquency Management Codes: RL=Reminder Sent; DL=Demand Letter Sent; SR=Tax Roll Removal Requested; SC=Tax Roll Removal Confirmed; FL=Foreclosure Letter Sent; OL=Other Letter Sent; FI=Judicial Foreclosure Initiated; CP=County Payment Plan; FH=Judicial Foreclosure on Hold/Special Case; FC=Foreclosure Complete; LIT=Litigation Guarantee; LGL=Legal Fees and Costs; O=Other Fees; SO=Tax Roll Removal County Fee; PP = Payment Plan.

(3) Miscellaneous Codes: DB=Direct Bill Sent ; BK=Declared Bankruptcy; PM=Partial Payment made, remainder delinquent.

Copyright © 1999-2005 NBS

City of San Jacinto

CFD No. 2003-1

Delinquency Detail Report

Late Charges Calculated Through 09/22/2011

Property ID	Owner	Due Date	Amount	Penalty	Interest	Fees (1)	Total	Delinquency Mgmt (2)	Misc (3)
438-540-007-5	AGRI EMPIRE 630 W 7TH ST SAN JACINTO, CA 92583	04/10/2011	217.86	21.79	9.80	0.00	249.45		
		Account Subtotal:	**$217.86**	**$21.79**	**$9.80**	**$0.00**	**$249.45**		
439-070-063-0	ALOTTA STORAGE-WINDMILL SQUARE c/o: STE 230 24901 DANA PT DANA POINT, CA 92629	12/10/2010	5,672.10	567.21	255.24	0.00	6,494.55		
		04/10/2011	5,672.10	567.21	255.24	0.00	6,494.55		
		Account Subtotal:	**$11,344.20**	**$1,134.42**	**$510.48**	**$0.00**	**$12,989.10**		
551-553-001-7	KHAMISI JIMMI J 1833 HEMET ST SAN JACINTO, CA 92583	12/10/2010	217.86	21.79	9.80	0.00	249.45		
		04/10/2011	217.86	21.79	9.80	0.00	249.45		
		Account Subtotal:	**$435.72**	**$43.58**	**$19.60**	**$0.00**	**$498.90**		
District Totals:	**150 Accounts**		**$71,037.84**	**$7,104.88**	**$3,195.68**	**$0.00**	**$81,338.40**		
Report Totals:	**150 Accounts**		**$71,037.84**	**$7,104.88**	**$3,195.68**	**$0.00**	**$81,338.40**		

(1) Fees: This amount excludes Delinquency Management fees that were or will be collected in a subsequent billing.

(2) Delinquency Management Codes: RL=Reminder Sent; DL=Demand Letter Sent; SR=Tax Roll Removal Requested; SC=Tax Roll Removal Confirmed; FL=Foreclosure Letter Sent; OL=Other Letter Sent; FI=Judicial Foreclosure Initiated; CP=County Payment Plan; FH=Judicial Foreclosure on Hold/Special Case; FC=Foreclosure Complete; LIT=Litigation Guarantee; LGL=Legal Fees and Costs; O=Other Fees; SO=Tax Roll Removal County Fee; PP = Payment Plan.

(3) Miscellaneous Codes: DB=Direct Bill Sent ; BK=Declared Bankruptcy; PM=Partial Payment made, remainder delinquent.

Copyright © 1999-2005 NBS

7. 2011/12 SPECIAL TAX ROLL

The following pages provide the Fiscal Year 2011/12 tax roll for the District.

City of San Jacinto

CFD No. 2003-1

Final Detail Report for the 2011/12 Billing

Account ID	Property ID	DB	Levy	Misc Adjs	Total
432-030-012	432-030-012-1		$(0.01)	$0.01	$0.00
432-040-008	432-040-008-9		(0.01)	0.01	0.00
432-040-009	432-040-009-0		(0.01)	0.01	0.00
432-040-010	432-040-010-0		(0.01)	0.01	0.00
432-040-011	432-040-011-1		(0.01)	0.01	0.00
432-050-007	432-050-007-9		(0.01)	0.01	0.00
432-050-008	432-050-008-0		(0.01)	0.01	0.00
432-050-009	432-050-009-1		(0.01)	0.01	0.00
432-050-010	432-050-010-1		(0.01)	0.01	0.00
432-050-013	432-050-013-4		(0.01)	0.01	0.00
432-060-001	432-060-001-4		444.43	(0.01)	444.42
432-060-002	432-060-002-5		444.43	(0.01)	444.42
432-060-003	432-060-003-6		(0.01)	0.01	0.00
432-060-004	432-060-004-7		(0.01)	0.01	0.00
432-060-005	432-060-005-8		(0.01)	0.01	0.00
432-060-006	432-060-006-9		(0.01)	0.01	0.00
432-060-007	432-060-007-0		(0.01)	0.01	0.00
432-060-008	432-060-008-1		(0.01)	0.01	0.00
432-060-009	432-060-009-2		(0.01)	0.01	0.00
432-060-010	432-060-010-2		(0.01)	0.01	0.00
432-060-011	432-060-011-3		(0.01)	0.01	0.00
432-060-012	432-060-012-4		444.43	(0.01)	444.42
432-060-013	432-060-013-5		(0.01)	0.01	0.00
432-060-014	432-060-014-6		(0.01)	0.01	0.00
432-060-015	432-060-015-7		(0.01)	0.01	0.00
432-060-016	432-060-016-8		(0.01)	0.01	0.00
432-060-017	432-060-017-9		(0.01)	0.01	0.00
432-060-018	432-060-018-0		444.43	(0.01)	444.42
432-060-019	432-060-019-1		444.43	(0.01)	444.42
432-060-020	432-060-020-1		444.43	(0.01)	444.42
432-060-021	432-060-021-2		444.43	(0.01)	444.42
432-070-001	432-070-001-5		444.43	(0.01)	444.42
432-070-002	432-070-002-6		444.43	(0.01)	444.42
432-070-003	432-070-003-7		444.43	(0.01)	444.42
432-070-004	432-070-004-8		444.43	(0.01)	444.42
432-070-005	432-070-005-9		444.43	(0.01)	444.42
432-070-006	432-070-006-0		444.43	(0.01)	444.42
432-070-007	432-070-007-1		444.43	(0.01)	444.42
432-070-008	432-070-008-2		444.43	(0.01)	444.42
432-070-009	432-070-009-3		444.43	(0.01)	444.42
432-070-010	432-070-010-3		444.43	(0.01)	444.42
432-070-011	432-070-011-4		444.43	(0.01)	444.42
432-070-012	432-070-012-5		444.43	(0.01)	444.42
432-070-013	432-070-013-6		444.43	(0.01)	444.42
432-071-001	432-071-001-8		444.43	(0.01)	444.42

Copyright © 1999-2008 NBS

City of San Jacinto

CFD No. 2003-1

Final Detail Report for the 2011/12 Billing

Account ID	Property ID	DB	Levy	Misc Adjs	Total
432-071-002	432-071-002-9		444.43	(0.01)	444.42
432-071-003	432-071-003-0		444.43	(0.01)	444.42
432-071-004	432-071-004-1		444.43	(0.01)	444.42
432-071-005	432-071-005-2		444.43	(0.01)	444.42
432-071-006	432-071-006-3		444.43	(0.01)	444.42
432-071-007	432-071-007-4		444.43	(0.01)	444.42
432-071-008	432-071-008-5		444.43	(0.01)	444.42
432-071-009	432-071-009-6		444.43	(0.01)	444.42
432-071-010	432-071-010-6		444.43	(0.01)	444.42
432-071-011	432-071-011-7		444.43	(0.01)	444.42
432-071-012	432-071-012-8		444.43	(0.01)	444.42
432-071-013	432-071-013-9		444.43	(0.01)	444.42
432-071-014	432-071-014-0		444.43	(0.01)	444.42
432-071-015	432-071-015-1		444.43	(0.01)	444.42
432-071-016	432-071-016-2		444.43	(0.01)	444.42
432-071-017	432-071-017-3		(0.01)	0.01	0.00
432-071-018	432-071-018-4		(0.01)	0.01	0.00
432-071-019	432-071-019-5		(0.01)	0.01	0.00
432-071-020	432-071-020-5		(0.01)	0.01	0.00
432-071-021	432-071-021-6		(0.01)	0.01	0.00
432-071-022	432-071-022-7		444.43	(0.01)	444.42
432-071-023	432-071-023-8		(0.01)	0.01	0.00
432-071-024	432-071-024-9		(0.01)	0.01	0.00
432-072-001	432-072-001-1		444.43	(0.01)	444.42
432-072-002	432-072-002-2		444.43	(0.01)	444.42
432-080-001	432-080-001-6		444.43	(0.01)	444.42
432-080-002	432-080-002-7		444.43	(0.01)	444.42
432-080-003	432-080-003-8		444.43	(0.01)	444.42
432-080-004	432-080-004-9		444.43	(0.01)	444.42
432-080-005	432-080-005-0		444.43	(0.01)	444.42
432-080-006	432-080-006-1		444.43	(0.01)	444.42
432-080-007	432-080-007-2		444.43	(0.01)	444.42
432-080-008	432-080-008-3		444.43	(0.01)	444.42
432-080-009	432-080-009-4		444.43	(0.01)	444.42
432-080-010	432-080-010-4		444.43	(0.01)	444.42
432-080-011	432-080-011-5		444.43	(0.01)	444.42
432-080-012	432-080-012-6		444.43	(0.01)	444.42
432-080-013	432-080-013-7		444.43	(0.01)	444.42
432-081-001	432-081-001-9		444.43	(0.01)	444.42
432-081-002	432-081-002-0		444.43	(0.01)	444.42
432-081-003	432-081-003-1		444.43	(0.01)	444.42
432-081-004	432-081-004-2		444.43	(0.01)	444.42
432-081-005	432-081-005-3		444.43	(0.01)	444.42
432-081-006	432-081-006-4		444.43	(0.01)	444.42
432-081-007	432-081-007-5		444.43	(0.01)	444.42

Copyright © 1999-2008 NBS

City of San Jacinto

CFD No. 2003-1

Final Detail Report for the 2011/12 Billing

Account ID	Property ID	DB	Levy	Misc Adjs	Total
432-081-008	432-081-008-6		444.43	(0.01)	444.42
432-081-009	432-081-009-7		444.43	(0.01)	444.42
432-081-010	432-081-010-7		444.43	(0.01)	444.42
432-081-011	432-081-011-8		444.43	(0.01)	444.42
432-081-012	432-081-012-9		444.43	(0.01)	444.42
432-081-013	432-081-013-0		444.43	(0.01)	444.42
432-081-014	432-081-014-1		(0.01)	0.01	0.00
432-081-015	432-081-015-2		(0.01)	0.01	0.00
432-081-016	432-081-016-3		(0.01)	0.01	0.00
432-081-017	432-081-017-4		(0.01)	0.01	0.00
432-081-018	432-081-018-5		(0.01)	0.01	0.00
432-081-019	432-081-019-6		(0.01)	0.01	0.00
432-081-020	432-081-020-6		(0.01)	0.01	0.00
432-081-021	432-081-021-7		(0.01)	0.01	0.00
432-081-022	432-081-022-8		(0.01)	0.01	0.00
432-081-023	432-081-023-9		(0.01)	0.01	0.00
432-081-024	432-081-024-0		444.43	(0.01)	444.42
432-081-025	432-081-025-1		444.43	(0.01)	444.42
432-081-026	432-081-026-2		444.43	(0.01)	444.42
432-082-001	432-082-001-2		444.43	(0.01)	444.42
432-082-002	432-082-002-3		444.43	(0.01)	444.42
432-082-003	432-082-003-4		444.43	(0.01)	444.42
432-082-004	432-082-004-5		444.43	(0.01)	444.42
432-082-005	432-082-005-6		444.43	(0.01)	444.42
432-082-006	432-082-006-7		444.43	(0.01)	444.42
432-082-007	432-082-007-8		(0.01)	0.01	0.00
432-082-008	432-082-008-9		(0.01)	0.01	0.00
432-082-009	432-082-009-0		(0.01)	0.01	0.00
432-082-010	432-082-010-0		(0.01)	0.01	0.00
432-082-011	432-082-011-1		(0.01)	0.01	0.00
432-082-012	432-082-012-2		(0.01)	0.01	0.00
432-083-001	432-083-001-5		444.43	(0.01)	444.42
432-083-002	432-083-002-6		444.43	(0.01)	444.42
432-083-003	432-083-003-7		444.43	(0.01)	444.42
432-083-004	432-083-004-8		444.43	(0.01)	444.42
432-083-005	432-083-005-9		444.43	(0.01)	444.42
432-083-006	432-083-006-0		(0.01)	0.01	0.00
432-083-007	432-083-007-1		444.43	(0.01)	444.42
432-083-008	432-083-008-2		(0.01)	0.01	0.00
432-083-009	432-083-009-3		(0.01)	0.01	0.00
432-083-010	432-083-010-3		(0.01)	0.01	0.00
432-083-011	432-083-011-4		(0.01)	0.01	0.00
432-083-012	432-083-012-5		(0.01)	0.01	0.00
432-084-001	432-084-001-8		(0.01)	0.01	0.00
432-084-002	432-084-002-9		(0.01)	0.01	0.00

Copyright © 1999-2008 NBS

City of San Jacinto

CFD No. 2003-1

Final Detail Report for the 2011/12 Billing

Account ID	Property ID	DB	Levy	Misc Adjs	Total
432-084-003	432-084-003-0		(0.01)	0.01	0.00
432-084-004	432-084-004-1		(0.01)	0.01	0.00
432-084-005	432-084-005-2		(0.01)	0.01	0.00
432-084-006	432-084-006-3		444.43	(0.01)	444.42
432-084-007	432-084-007-4		444.43	(0.01)	444.42
432-084-008	432-084-008-5		444.43	(0.01)	444.42
432-084-009	432-084-009-6		444.43	(0.01)	444.42
432-084-010	432-084-010-6		444.43	(0.01)	444.42
432-084-011	432-084-011-7		444.43	(0.01)	444.42
432-084-012	432-084-012-8		444.43	(0.01)	444.42
432-084-013	432-084-013-9		444.43	(0.01)	444.42
432-084-014	432-084-014-0		444.43	(0.01)	444.42
432-084-015	432-084-015-1		444.43	(0.01)	444.42
432-090-001	432-090-001-7		(0.01)	0.01	0.00
432-090-002	432-090-002-8		(0.01)	0.01	0.00
432-090-003	432-090-003-9		(0.01)	0.01	0.00
432-090-004	432-090-004-0		(0.01)	0.01	0.00
432-090-005	432-090-005-1		(0.01)	0.01	0.00
432-091-001	432-091-001-0		(0.01)	0.01	0.00
432-091-002	432-091-002-1		(0.01)	0.01	0.00
432-091-003	432-091-003-2		(0.01)	0.01	0.00
432-091-004	432-091-004-3		(0.01)	0.01	0.00
432-091-005	432-091-005-4		(0.01)	0.01	0.00
432-091-006	432-091-006-5		(0.01)	0.01	0.00
432-091-007	432-091-007-6		(0.01)	0.01	0.00
432-091-008	432-091-008-7		(0.01)	0.01	0.00
432-091-009	432-091-009-8		(0.01)	0.01	0.00
432-091-010	432-091-010-8		(0.01)	0.01	0.00
432-091-011	432-091-011-9		(0.01)	0.01	0.00
432-091-012	432-091-012-0		(0.01)	0.01	0.00
432-091-013	432-091-013-1		(0.01)	0.01	0.00
432-091-014	432-091-014-2		(0.01)	0.01	0.00
432-091-015	432-091-015-3		(0.01)	0.01	0.00
432-091-016	432-091-016-4		(0.01)	0.01	0.00
432-091-017	432-091-017-5		(0.01)	0.01	0.00
432-091-018	432-091-018-6		(0.01)	0.01	0.00
432-091-019	432-091-019-7		(0.01)	0.01	0.00
432-091-020	432-091-020-7		(0.01)	0.01	0.00
432-092-001	432-092-001-3		(0.01)	0.01	0.00
432-092-002	432-092-002-4		(0.01)	0.01	0.00
432-092-003	432-092-003-5		(0.01)	0.01	0.00
432-092-004	432-092-004-6		(0.01)	0.01	0.00
432-092-005	432-092-005-7		(0.01)	0.01	0.00
432-092-006	432-092-006-8		(0.01)	0.01	0.00
432-092-007	432-092-007-9		(0.01)	0.01	0.00

Copyright © 1999-2008 NBS

City of San Jacinto

CFD No. 2003-1

Final Detail Report for the 2011/12 Billing

Account ID	Property ID	DB	Levy	Misc Adjs	Total
432-092-008	432-092-008-0		(0.01)	0.01	0.00
432-092-009	432-092-009-1		(0.01)	0.01	0.00
432-092-010	432-092-010-1		(0.01)	0.01	0.00
432-092-011	432-092-011-2		(0.01)	0.01	0.00
432-092-012	432-092-012-3		(0.01)	0.01	0.00
432-092-013	432-092-013-4		(0.01)	0.01	0.00
432-092-014	432-092-014-5		(0.01)	0.01	0.00
432-092-015	432-092-015-6		(0.01)	0.01	0.00
432-092-016	432-092-016-7		(0.01)	0.01	0.00
432-092-017	432-092-017-8		(0.01)	0.01	0.00
432-092-018	432-092-018-9		(0.01)	0.01	0.00
432-092-019	432-092-019-0		(0.01)	0.01	0.00
432-092-020	432-092-020-0		(0.01)	0.01	0.00
432-092-021	432-092-021-1		(0.01)	0.01	0.00
432-092-022	432-092-022-2		(0.01)	0.01	0.00
432-092-023	432-092-023-3		(0.01)	0.01	0.00
432-092-024	432-092-024-4		(0.01)	0.01	0.00
432-092-025	432-092-025-5		(0.01)	0.01	0.00
432-092-026	432-092-026-6		(0.01)	0.01	0.00
432-092-027	432-092-027-7		(0.01)	0.01	0.00
432-092-028	432-092-028-8		(0.01)	0.01	0.00
432-093-001	432-093-001-6		(0.01)	0.01	0.00
432-093-002	432-093-002-7		(0.01)	0.01	0.00
432-093-003	432-093-003-8		(0.01)	0.01	0.00
432-093-004	432-093-004-9		(0.01)	0.01	0.00
432-093-005	432-093-005-0		(0.01)	0.01	0.00
432-093-006	432-093-006-1		(0.01)	0.01	0.00
432-093-007	432-093-007-2		(0.01)	0.01	0.00
432-093-008	432-093-008-3		(0.01)	0.01	0.00
432-093-009	432-093-009-4		(0.01)	0.01	0.00
432-093-010	432-093-010-4		(0.01)	0.01	0.00
432-100-001	432-100-001-7		(0.01)	0.01	0.00
432-100-002	432-100-002-8		(0.01)	0.01	0.00
432-100-003	432-100-003-9		(0.01)	0.01	0.00
432-100-004	432-100-004-0		(0.01)	0.01	0.00
432-101-001	432-101-001-0		(0.01)	0.01	0.00
432-101-002	432-101-002-1		(0.01)	0.01	0.00
432-101-003	432-101-003-2		(0.01)	0.01	0.00
432-101-004	432-101-004-3		(0.01)	0.01	0.00
432-101-005	432-101-005-4		(0.01)	0.01	0.00
432-101-006	432-101-006-5		(0.01)	0.01	0.00
432-101-007	432-101-007-6		(0.01)	0.01	0.00
432-101-008	432-101-008-7		(0.01)	0.01	0.00
432-101-009	432-101-009-8		(0.01)	0.01	0.00
432-101-010	432-101-010-8		(0.01)	0.01	0.00

Copyright © 1999-2008 NBS

City of San Jacinto

CFD No. 2003-1

Final Detail Report for the 2011/12 Billing

Account ID	Property ID	DB	Levy	Misc Adjs	Total
432-101-011	432-101-011-9		(0.01)	0.01	0.00
432-101-012	432-101-012-0		(0.01)	0.01	0.00
432-101-013	432-101-013-1		(0.01)	0.01	0.00
432-101-014	432-101-014-2		(0.01)	0.01	0.00
432-101-015	432-101-015-3		(0.01)	0.01	0.00
432-101-016	432-101-016-4		(0.01)	0.01	0.00
432-101-017	432-101-017-5		(0.01)	0.01	0.00
432-101-018	432-101-018-6		(0.01)	0.01	0.00
432-101-019	432-101-019-7		(0.01)	0.01	0.00
432-102-001	432-102-001-3		(0.01)	0.01	0.00
432-102-002	432-102-002-4		(0.01)	0.01	0.00
432-102-003	432-102-003-5		(0.01)	0.01	0.00
432-102-004	432-102-004-6		(0.01)	0.01	0.00
432-102-005	432-102-005-7		(0.01)	0.01	0.00
432-102-006	432-102-006-8		(0.01)	0.01	0.00
432-102-007	432-102-007-9		(0.01)	0.01	0.00
432-102-008	432-102-008-0		(0.01)	0.01	0.00
432-102-009	432-102-009-1		(0.01)	0.01	0.00
432-102-010	432-102-010-1		(0.01)	0.01	0.00
432-102-011	432-102-011-2		(0.01)	0.01	0.00
432-102-012	432-102-012-3		(0.01)	0.01	0.00
432-102-013	432-102-013-4		(0.01)	0.01	0.00
432-102-014	432-102-014-5		(0.01)	0.01	0.00
432-102-015	432-102-015-6		(0.01)	0.01	0.00
432-102-016	432-102-016-7		(0.01)	0.01	0.00
432-102-017	432-102-017-8		444.43	(0.01)	444.42
432-102-018	432-102-018-9		444.43	(0.01)	444.42
432-102-019	432-102-019-0		444.43	(0.01)	444.42
432-102-020	432-102-020-0		444.43	(0.01)	444.42
432-102-021	432-102-021-1		(0.01)	0.01	0.00
432-102-022	432-102-022-2		(0.01)	0.01	0.00
432-190-001	432-190-001-6		444.43	(0.01)	444.42
432-190-002	432-190-002-7		444.43	(0.01)	444.42
432-190-003	432-190-003-8		444.43	(0.01)	444.42
432-190-004	432-190-004-9		444.43	(0.01)	444.42
432-190-005	432-190-005-0		444.43	(0.01)	444.42
432-190-006	432-190-006-1		444.43	(0.01)	444.42
432-190-007	432-190-007-2		444.43	(0.01)	444.42
432-190-008	432-190-008-3		444.43	(0.01)	444.42
432-190-009	432-190-009-4		444.43	(0.01)	444.42
432-190-010	432-190-010-4		444.43	(0.01)	444.42
432-191-001	432-191-001-9		444.43	(0.01)	444.42
432-191-002	432-191-002-0		444.43	(0.01)	444.42
432-191-003	432-191-003-1		444.43	(0.01)	444.42
432-191-004	432-191-004-2		444.43	(0.01)	444.42

Copyright © 1999-2008 NBS

City of San Jacinto

CFD No. 2003-1

Final Detail Report for the 2011/12 Billing

Account ID	Property ID	DB	Levy	Misc Adjs	Total
432-191-005	432-191-005-3		444.43	(0.01)	444.42
432-191-006	432-191-006-4		444.43	(0.01)	444.42
432-191-007	432-191-007-5		444.43	(0.01)	444.42
432-191-008	432-191-008-6		444.43	(0.01)	444.42
432-191-009	432-191-009-7		444.43	(0.01)	444.42
432-191-010	432-191-010-7		444.43	(0.01)	444.42
432-191-011	432-191-011-8		444.43	(0.01)	444.42
432-191-012	432-191-012-9		444.43	(0.01)	444.42
432-191-013	432-191-013-0		444.43	(0.01)	444.42
432-191-014	432-191-014-1		444.43	(0.01)	444.42
432-191-015	432-191-015-2		444.43	(0.01)	444.42
432-191-016	432-191-016-3		444.43	(0.01)	444.42
432-191-017	432-191-017-4		444.43	(0.01)	444.42
432-191-018	432-191-018-5		444.43	(0.01)	444.42
432-192-001	432-192-001-2		444.43	(0.01)	444.42
432-192-002	432-192-002-3		444.43	(0.01)	444.42
432-192-003	432-192-003-4		444.43	(0.01)	444.42
432-192-004	432-192-004-5		444.43	(0.01)	444.42
432-192-005	432-192-005-6		444.43	(0.01)	444.42
432-193-001	432-193-001-5		444.43	(0.01)	444.42
432-193-002	432-193-002-6		444.43	(0.01)	444.42
432-200-001	432-200-001-6		444.43	(0.01)	444.42
432-200-002	432-200-002-7		444.43	(0.01)	444.42
432-200-003	432-200-003-8		444.43	(0.01)	444.42
432-200-004	432-200-004-9		444.43	(0.01)	444.42
432-200-005	432-200-005-0		444.43	(0.01)	444.42
432-200-006	432-200-006-1		444.43	(0.01)	444.42
432-200-007	432-200-007-2		444.43	(0.01)	444.42
432-200-008	432-200-008-3		444.43	(0.01)	444.42
432-200-009	432-200-009-4		444.43	(0.01)	444.42
432-200-010	432-200-010-4		444.43	(0.01)	444.42
432-200-011	432-200-011-5		444.43	(0.01)	444.42
432-200-012	432-200-012-6		444.43	(0.01)	444.42
432-200-013	432-200-013-7		444.43	(0.01)	444.42
432-200-014	432-200-014-8		444.43	(0.01)	444.42
432-200-015	432-200-015-9		444.43	(0.01)	444.42
432-200-016	432-200-016-0		444.43	(0.01)	444.42
432-201-001	432-201-001-9		444.43	(0.01)	444.42
432-201-002	432-201-002-0		444.43	(0.01)	444.42
432-201-003	432-201-003-1		444.43	(0.01)	444.42
432-201-004	432-201-004-2		444.43	(0.01)	444.42
432-201-005	432-201-005-3		444.43	(0.01)	444.42
432-201-006	432-201-006-4		444.43	(0.01)	444.42
432-201-007	432-201-007-5		444.43	(0.01)	444.42
432-201-008	432-201-008-6		444.43	(0.01)	444.42

Copyright © 1999-2008 NBS

City of San Jacinto

CFD No. 2003-1

Final Detail Report for the 2011/12 Billing

Account ID	Property ID	DB	Levy	Misc Adjs	Total
432-201-009	432-201-009-7		444.43	(0.01)	444.42
432-201-010	432-201-010-7		444.43	(0.01)	444.42
432-201-011	432-201-011-8		444.43	(0.01)	444.42
432-202-001	432-202-001-2		444.43	(0.01)	444.42
432-202-002	432-202-002-3		444.43	(0.01)	444.42
432-202-003	432-202-003-4		444.43	(0.01)	444.42
432-202-004	432-202-004-5		444.43	(0.01)	444.42
432-202-005	432-202-005-6		444.43	(0.01)	444.42
432-202-006	432-202-006-7		444.43	(0.01)	444.42
432-202-007	432-202-007-8		444.43	(0.01)	444.42
432-202-008	432-202-008-9		444.43	(0.01)	444.42
432-202-009	432-202-009-0		444.43	(0.01)	444.42
432-202-010	432-202-010-0		444.43	(0.01)	444.42
432-202-011	432-202-011-1		444.43	(0.01)	444.42
432-202-012	432-202-012-2		444.43	(0.01)	444.42
432-202-013	432-202-013-3		444.43	(0.01)	444.42
432-202-014	432-202-014-4		444.43	(0.01)	444.42
432-202-015	432-202-015-5		444.43	(0.01)	444.42
432-202-016	432-202-016-6		444.43	(0.01)	444.42
432-202-017	432-202-017-7		444.43	(0.01)	444.42
432-202-018	432-202-018-8		444.43	(0.01)	444.42
432-202-019	432-202-019-9		444.43	(0.01)	444.42
432-202-020	432-202-020-9		444.43	(0.01)	444.42
432-202-021	432-202-021-0		444.43	(0.01)	444.42
432-202-022	432-202-022-1		444.43	(0.01)	444.42
432-202-023	432-202-023-2		444.43	(0.01)	444.42
432-202-024	432-202-024-3		444.43	(0.01)	444.42
432-202-025	432-202-025-4		444.43	(0.01)	444.42
432-202-026	432-202-026-5		444.43	(0.01)	444.42
432-202-027	432-202-027-6		444.43	(0.01)	444.42
432-202-028	432-202-028-7		444.43	(0.01)	444.42
432-202-029	432-202-029-8		444.43	(0.01)	444.42
432-202-030	432-202-030-8		444.43	(0.01)	444.42
432-202-031	432-202-031-9		444.43	(0.01)	444.42
432-202-032	432-202-032-0		444.43	(0.01)	444.42
432-202-033	432-202-033-1		444.43	(0.01)	444.42
432-202-034	432-202-034-2		444.43	(0.01)	444.42
432-202-035	432-202-035-3		444.43	(0.01)	444.42
432-202-036	432-202-036-4		444.43	(0.01)	444.42
432-202-037	432-202-037-5		444.43	(0.01)	444.42
432-202-038	432-202-038-6		444.43	(0.01)	444.42
432-202-039	432-202-039-7		444.43	(0.01)	444.42
432-202-040	432-202-040-7		444.43	(0.01)	444.42
432-202-041	432-202-041-8		444.43	(0.01)	444.42
432-202-042	432-202-042-9		444.43	(0.01)	444.42

Copyright © 1999-2008 NBS

City of San Jacinto

CFD No. 2003-1

Final Detail Report for the 2011/12 Billing

Account ID	Property ID	DB	Levy	Misc Adjs	Total
432-202-043	432-202-043-0		444.43	(0.01)	444.42
432-203-001	432-203-001-5		444.43	(0.01)	444.42
432-203-002	432-203-002-6		444.43	(0.01)	444.42
432-203-003	432-203-003-7		444.43	(0.01)	444.42
432-203-004	432-203-004-8		444.43	(0.01)	444.42
432-203-005	432-203-005-9		444.43	(0.01)	444.42
432-203-006	432-203-006-0		444.43	(0.01)	444.42
432-203-007	432-203-007-1		444.43	(0.01)	444.42
432-203-008	432-203-008-2		444.43	(0.01)	444.42
432-203-009	432-203-009-3		444.43	(0.01)	444.42
432-203-010	432-203-010-3		444.43	(0.01)	444.42
432-203-011	432-203-011-4		444.43	(0.01)	444.42
432-203-012	432-203-012-5		444.43	(0.01)	444.42
432-203-013	432-203-013-6		444.43	(0.01)	444.42
432-203-014	432-203-014-7		444.43	(0.01)	444.42
432-203-015	432-203-015-8		444.43	(0.01)	444.42
432-203-016	432-203-016-9		444.43	(0.01)	444.42
432-203-017	432-203-017-0		444.43	(0.01)	444.42
432-203-018	432-203-018-1		444.43	(0.01)	444.42
432-210-001	432-210-001-7		444.43	(0.01)	444.42
432-210-002	432-210-002-8		444.43	(0.01)	444.42
432-210-003	432-210-003-9		444.43	(0.01)	444.42
432-210-004	432-210-004-0		444.43	(0.01)	444.42
432-210-005	432-210-005-1		444.43	(0.01)	444.42
432-210-006	432-210-006-2		444.43	(0.01)	444.42
432-210-007	432-210-007-3		444.43	(0.01)	444.42
432-210-008	432-210-008-4		444.43	(0.01)	444.42
432-210-009	432-210-009-5		444.43	(0.01)	444.42
432-210-010	432-210-010-5		444.43	(0.01)	444.42
432-210-011	432-210-011-6		444.43	(0.01)	444.42
432-210-012	432-210-012-7		444.43	(0.01)	444.42
432-210-013	432-210-013-8		444.43	(0.01)	444.42
432-210-014	432-210-014-9		444.43	(0.01)	444.42
432-210-015	432-210-015-0		444.43	(0.01)	444.42
432-210-016	432-210-016-1		444.43	(0.01)	444.42
432-210-017	432-210-017-2		444.43	(0.01)	444.42
432-210-018	432-210-018-3		444.43	(0.01)	444.42
432-210-019	432-210-019-4		444.43	(0.01)	444.42
432-210-020	432-210-020-4		444.43	(0.01)	444.42
432-210-021	432-210-021-5		444.43	(0.01)	444.42
432-210-022	432-210-022-6		444.43	(0.01)	444.42
432-210-023	432-210-023-7		444.43	(0.01)	444.42
432-210-024	432-210-024-8		444.43	(0.01)	444.42
432-210-025	432-210-025-9		444.43	(0.01)	444.42
432-210-026	432-210-026-0		444.43	(0.01)	444.42

Copyright © 1999-2008 NBS

City of San Jacinto

CFD No. 2003-1

Final Detail Report for the 2011/12 Billing

Account ID	Property ID	DB	Levy	Misc Adjs	Total
432-210-027	432-210-027-1		444.43	(0.01)	444.42
432-210-028	432-210-028-2		444.43	(0.01)	444.42
432-210-029	432-210-029-3		444.43	(0.01)	444.42
432-210-030	432-210-030-3		444.43	(0.01)	444.42
432-210-031	432-210-031-4		444.43	(0.01)	444.42
432-210-032	432-210-032-5		444.43	(0.01)	444.42
432-210-033	432-210-033-6		444.43	(0.01)	444.42
432-210-034	432-210-034-7		444.43	(0.01)	444.42
432-210-035	432-210-035-8		444.43	(0.01)	444.42
432-210-036	432-210-036-9		444.43	(0.01)	444.42
432-210-037	432-210-037-0		444.43	(0.01)	444.42
432-211-001	432-211-001-0		444.43	(0.01)	444.42
432-211-002	432-211-002-1		444.43	(0.01)	444.42
432-211-003	432-211-003-2		444.43	(0.01)	444.42
432-211-004	432-211-004-3		444.43	(0.01)	444.42
432-211-005	432-211-005-4		444.43	(0.01)	444.42
432-211-006	432-211-006-5		444.43	(0.01)	444.42
432-212-001	432-212-001-3		444.43	(0.01)	444.42
432-212-002	432-212-002-4		444.43	(0.01)	444.42
432-212-003	432-212-003-5		444.43	(0.01)	444.42
432-212-004	432-212-004-6		444.43	(0.01)	444.42
432-212-005	432-212-005-7		444.43	(0.01)	444.42
432-212-006	432-212-006-8		444.43	(0.01)	444.42
432-213-001	432-213-001-6		444.43	(0.01)	444.42
432-213-002	432-213-002-7		444.43	(0.01)	444.42
432-213-003	432-213-003-8		444.43	(0.01)	444.42
432-213-004	432-213-004-9		444.43	(0.01)	444.42
432-213-005	432-213-005-0		444.43	(0.01)	444.42
432-213-006	432-213-006-1		444.43	(0.01)	444.42
432-213-007	432-213-007-2		444.43	(0.01)	444.42
432-213-008	432-213-008-3		444.43	(0.01)	444.42
432-213-009	432-213-009-4		444.43	(0.01)	444.42
432-213-010	432-213-010-4		444.43	(0.01)	444.42
432-213-011	432-213-011-5		444.43	(0.01)	444.42
432-213-012	432-213-012-6		444.43	(0.01)	444.42
432-220-001	432-220-001-8		444.43	(0.01)	444.42
432-220-002	432-220-002-9		444.43	(0.01)	444.42
432-220-003	432-220-003-0		444.43	(0.01)	444.42
432-220-004	432-220-004-1		444.43	(0.01)	444.42
432-220-005	432-220-005-2		444.43	(0.01)	444.42
432-220-006	432-220-006-3		444.43	(0.01)	444.42
432-220-007	432-220-007-4		444.43	(0.01)	444.42
432-220-008	432-220-008-5		444.43	(0.01)	444.42
432-220-009	432-220-009-6		444.43	(0.01)	444.42
432-220-010	432-220-010-6		444.43	(0.01)	444.42

Copyright © 1999-2008 NBS

City of San Jacinto

CFD No. 2003-1

Final Detail Report for the 2011/12 Billing

Account ID	Property ID	DB	Levy	Misc Adjs	Total
432-220-011	432-220-011-7		444.43	(0.01)	444.42
432-220-012	432-220-012-8		444.43	(0.01)	444.42
432-220-013	432-220-013-9		444.43	(0.01)	444.42
432-221-001	432-221-001-1		444.43	(0.01)	444.42
432-221-002	432-221-002-2		444.43	(0.01)	444.42
432-221-003	432-221-003-3		444.43	(0.01)	444.42
432-221-004	432-221-004-4		444.43	(0.01)	444.42
432-221-005	432-221-005-5		444.43	(0.01)	444.42
432-221-006	432-221-006-6		444.43	(0.01)	444.42
432-221-007	432-221-007-7		444.43	(0.01)	444.42
432-221-008	432-221-008-8		444.43	(0.01)	444.42
432-221-009	432-221-009-9		444.43	(0.01)	444.42
432-221-010	432-221-010-9		444.43	(0.01)	444.42
432-221-011	432-221-011-0		444.43	(0.01)	444.42
432-221-012	432-221-012-1		444.43	(0.01)	444.42
432-221-013	432-221-013-2		444.43	(0.01)	444.42
432-221-014	432-221-014-3		444.43	(0.01)	444.42
432-221-015	432-221-015-4		444.43	(0.01)	444.42
432-221-016	432-221-016-5		444.43	(0.01)	444.42
432-221-017	432-221-017-6		444.43	(0.01)	444.42
432-221-018	432-221-018-7		444.43	(0.01)	444.42
432-222-001	432-222-001-4		444.43	(0.01)	444.42
432-222-002	432-222-002-5		444.43	(0.01)	444.42
432-222-003	432-222-003-6		444.43	(0.01)	444.42
432-222-004	432-222-004-7		444.43	(0.01)	444.42
432-222-005	432-222-005-8		444.43	(0.01)	444.42
432-222-006	432-222-006-9		444.43	(0.01)	444.42
432-222-007	432-222-007-0		444.43	(0.01)	444.42
432-222-008	432-222-008-1		444.43	(0.01)	444.42
432-222-009	432-222-009-2		444.43	(0.01)	444.42
432-222-010	432-222-010-2		444.43	(0.01)	444.42
432-222-011	432-222-011-3		444.43	(0.01)	444.42
432-222-012	432-222-012-4		444.43	(0.01)	444.42
432-222-013	432-222-013-5		444.43	(0.01)	444.42
432-222-014	432-222-014-6		444.43	(0.01)	444.42
432-222-015	432-222-015-7		444.43	(0.01)	444.42
432-222-016	432-222-016-8		444.43	(0.01)	444.42
432-222-017	432-222-017-9		444.43	(0.01)	444.42
432-222-018	432-222-018-0		444.43	(0.01)	444.42
432-222-019	432-222-019-1		444.43	(0.01)	444.42
432-222-020	432-222-020-1		444.43	(0.01)	444.42
432-222-021	432-222-021-2		444.43	(0.01)	444.42
432-222-022	432-222-022-3		444.43	(0.01)	444.42
432-222-023	432-222-023-4		444.43	(0.01)	444.42
432-222-024	432-222-024-5		444.43	(0.01)	444.42

Copyright © 1999-2008 NBS

City of San Jacinto

CFD No. 2003-1

Final Detail Report for the 2011/12 Billing

Account ID	Property ID	DB	Levy	Misc Adjs	Total
432-222-025	432-222-025-6		444.43	(0.01)	444.42
432-222-026	432-222-026-7		444.43	(0.01)	444.42
432-222-027	432-222-027-8		444.43	(0.01)	444.42
432-222-028	432-222-028-9		444.43	(0.01)	444.42
432-222-029	432-222-029-0		444.43	(0.01)	444.42
432-222-030	432-222-030-0		444.43	(0.01)	444.42
432-222-031	432-222-031-1		444.43	(0.01)	444.42
432-222-032	432-222-032-2		444.43	(0.01)	444.42
432-222-033	432-222-033-3		444.43	(0.01)	444.42
432-222-034	432-222-034-4		444.43	(0.01)	444.42
432-223-001	432-223-001-7		444.43	(0.01)	444.42
432-223-002	432-223-002-8		444.43	(0.01)	444.42
432-223-003	432-223-003-9		444.43	(0.01)	444.42
432-223-004	432-223-004-0		444.43	(0.01)	444.42
432-230-001	432-230-001-9		444.43	(0.01)	444.42
432-230-002	432-230-002-0		444.43	(0.01)	444.42
432-230-003	432-230-003-1		444.43	(0.01)	444.42
432-230-004	432-230-004-2		444.43	(0.01)	444.42
432-230-005	432-230-005-3		444.43	(0.01)	444.42
432-230-006	432-230-006-4		444.43	(0.01)	444.42
432-230-007	432-230-007-5		444.43	(0.01)	444.42
432-230-008	432-230-008-6		444.43	(0.01)	444.42
432-230-009	432-230-009-7		444.43	(0.01)	444.42
432-230-010	432-230-010-7		444.43	(0.01)	444.42
432-230-011	432-230-011-8		444.43	(0.01)	444.42
432-230-012	432-230-012-9		444.43	(0.01)	444.42
432-230-013	432-230-013-0		444.43	(0.01)	444.42
432-230-014	432-230-014-1		444.43	(0.01)	444.42
432-230-015	432-230-015-2		444.43	(0.01)	444.42
432-230-016	432-230-016-3		444.43	(0.01)	444.42
432-230-017	432-230-017-4		444.43	(0.01)	444.42
432-230-018	432-230-018-5		444.43	(0.01)	444.42
432-230-019	432-230-019-6		444.43	(0.01)	444.42
432-230-020	432-230-020-6		444.43	(0.01)	444.42
432-230-021	432-230-021-7		444.43	(0.01)	444.42
432-230-022	432-230-022-8		444.43	(0.01)	444.42
432-230-023	432-230-023-9		444.43	(0.01)	444.42
432-230-024	432-230-024-0		444.43	(0.01)	444.42
432-231-001	432-231-001-2		444.43	(0.01)	444.42
432-231-002	432-231-002-3		444.43	(0.01)	444.42
432-231-003	432-231-003-4		444.43	(0.01)	444.42
432-231-004	432-231-004-5		444.43	(0.01)	444.42
432-231-005	432-231-005-6		444.43	(0.01)	444.42
432-231-006	432-231-006-7		444.43	(0.01)	444.42
432-231-007	432-231-007-8		444.43	(0.01)	444.42

Copyright © 1999-2008 NBS

City of San Jacinto

CFD No. 2003-1

Final Detail Report for the 2011/12 Billing

Account ID	Property ID	DB	Levy	Misc Adjs	Total
432-231-008	432-231-008-9		444.43	(0.01)	444.42
432-232-001	432-232-001-5		444.43	(0.01)	444.42
432-232-002	432-232-002-6		444.43	(0.01)	444.42
432-232-003	432-232-003-7		444.43	(0.01)	444.42
432-232-004	432-232-004-8		444.43	(0.01)	444.42
432-232-005	432-232-005-9		444.43	(0.01)	444.42
432-232-006	432-232-006-0		444.43	(0.01)	444.42
432-232-007	432-232-007-1		444.43	(0.01)	444.42
432-232-008	432-232-008-2		444.43	(0.01)	444.42
432-232-009	432-232-009-3		444.43	(0.01)	444.42
432-232-010	432-232-010-3		444.43	(0.01)	444.42
432-232-011	432-232-011-4		444.43	(0.01)	444.42
432-232-012	432-232-012-5		444.43	(0.01)	444.42
432-232-013	432-232-013-6		444.43	(0.01)	444.42
432-232-014	432-232-014-7		444.43	(0.01)	444.42
432-232-015	432-232-015-8		444.43	(0.01)	444.42
432-232-016	432-232-016-9		444.43	(0.01)	444.42
432-232-017	432-232-017-0		444.43	(0.01)	444.42
432-232-018	432-232-018-1		444.43	(0.01)	444.42
432-233-001	432-233-001-8		444.43	(0.01)	444.42
432-233-002	432-233-002-9		444.43	(0.01)	444.42
432-233-003	432-233-003-0		444.43	(0.01)	444.42
432-233-004	432-233-004-1		444.43	(0.01)	444.42
432-233-005	432-233-005-2		444.43	(0.01)	444.42
432-233-006	432-233-006-3		444.43	(0.01)	444.42
432-233-007	432-233-007-4		444.43	(0.01)	444.42
432-233-008	432-233-008-5		444.43	(0.01)	444.42
432-233-009	432-233-009-6		444.43	(0.01)	444.42
432-233-010	432-233-010-6		444.43	(0.01)	444.42
432-233-011	432-233-011-7		444.43	(0.01)	444.42
432-233-012	432-233-012-8		444.43	(0.01)	444.42
432-233-013	432-233-013-9		444.43	(0.01)	444.42
432-233-014	432-233-014-0		444.43	(0.01)	444.42
432-233-015	432-233-015-1		444.43	(0.01)	444.42
432-233-016	432-233-016-2		444.43	(0.01)	444.42
432-233-017	432-233-017-3		444.43	(0.01)	444.42
432-233-018	432-233-018-4		444.43	(0.01)	444.42
432-233-019	432-233-019-5		444.43	(0.01)	444.42
432-233-020	432-233-020-5		444.43	(0.01)	444.42
432-233-021	432-233-021-6		444.43	(0.01)	444.42
432-233-022	432-233-022-7		444.43	(0.01)	444.42
432-233-023	432-233-023-8		444.43	(0.01)	444.42
432-233-024	432-233-024-9		444.43	(0.01)	444.42
432-233-025	432-233-025-0		444.43	(0.01)	444.42
432-233-026	432-233-026-1		444.43	(0.01)	444.42

Copyright © 1999-2008 NBS

City of San Jacinto

CFD No. 2003-1

Final Detail Report for the 2011/12 Billing

Account ID	Property ID	DB	Levy	Misc Adjs	Total
432-233-027	432-233-027-2		444.43	(0.01)	444.42
432-233-028	432-233-028-3		444.43	(0.01)	444.42
432-233-029	432-233-029-4		444.43	(0.01)	444.42
432-233-030	432-233-030-4		444.43	(0.01)	444.42
432-233-031	432-233-031-5		444.43	(0.01)	444.42
432-233-032	432-233-032-6		444.43	(0.01)	444.42
432-233-033	432-233-033-7		444.43	(0.01)	444.42
432-233-034	432-233-034-8		444.43	(0.01)	444.42
432-234-001	432-234-001-1		444.43	(0.01)	444.42
432-234-002	432-234-002-2		444.43	(0.01)	444.42
432-234-003	432-234-003-3		444.43	(0.01)	444.42
432-234-004	432-234-004-4		444.43	(0.01)	444.42
432-234-005	432-234-005-5		444.43	(0.01)	444.42
432-234-006	432-234-006-6		444.43	(0.01)	444.42
432-234-007	432-234-007-7		444.43	(0.01)	444.42
432-234-008	432-234-008-8		444.43	(0.01)	444.42
432-234-009	432-234-009-9		444.43	(0.01)	444.42
432-234-010	432-234-010-9		444.43	(0.01)	444.42
432-234-011	432-234-011-0		444.43	(0.01)	444.42
432-234-012	432-234-012-1		444.43	(0.01)	444.42
432-234-013	432-234-013-2		444.43	(0.01)	444.42
432-234-014	432-234-014-3		444.43	(0.01)	444.42
432-234-015	432-234-015-4		444.43	(0.01)	444.42
432-234-016	432-234-016-5		444.43	(0.01)	444.42
432-234-017	432-234-017-6		444.43	(0.01)	444.42
432-234-018	432-234-018-7		444.43	(0.01)	444.42
432-234-019	432-234-019-8		444.43	(0.01)	444.42
432-240-001	432-240-001-0		444.43	(0.01)	444.42
432-240-002	432-240-002-1		444.43	(0.01)	444.42
432-240-003	432-240-003-2		444.43	(0.01)	444.42
432-240-004	432-240-004-3		444.43	(0.01)	444.42
432-240-005	432-240-005-4		444.43	(0.01)	444.42
432-241-001	432-241-001-3		444.43	(0.01)	444.42
432-241-002	432-241-002-4		444.43	(0.01)	444.42
432-241-003	432-241-003-5		444.43	(0.01)	444.42
432-241-004	432-241-004-6		444.43	(0.01)	444.42
432-241-005	432-241-005-7		444.43	(0.01)	444.42
432-241-006	432-241-006-8		444.43	(0.01)	444.42
432-241-007	432-241-007-9		444.43	(0.01)	444.42
432-241-008	432-241-008-0		444.43	(0.01)	444.42
432-241-009	432-241-009-1		444.43	(0.01)	444.42
432-241-010	432-241-010-1		444.43	(0.01)	444.42
432-241-011	432-241-011-2		444.43	(0.01)	444.42
432-241-012	432-241-012-3		444.43	(0.01)	444.42
432-241-013	432-241-013-4		444.43	(0.01)	444.42

Copyright © 1999-2008 NBS

City of San Jacinto

CFD No. 2003-1

Final Detail Report for the 2011/12 Billing

Account ID	Property ID	DB	Levy	Misc Adjs	Total
432-241-014	432-241-014-5		444.43	(0.01)	444.42
432-241-015	432-241-015-6		444.43	(0.01)	444.42
432-241-016	432-241-016-7		444.43	(0.01)	444.42
432-241-017	432-241-017-8		444.43	(0.01)	444.42
432-241-018	432-241-018-9		444.43	(0.01)	444.42
432-241-019	432-241-019-0		444.43	(0.01)	444.42
432-241-020	432-241-020-0		444.43	(0.01)	444.42
432-241-021	432-241-021-1		444.43	(0.01)	444.42
432-241-022	432-241-022-2		444.43	(0.01)	444.42
432-241-023	432-241-023-3		444.43	(0.01)	444.42
432-241-024	432-241-024-4		444.43	(0.01)	444.42
432-241-025	432-241-025-5		444.43	(0.01)	444.42
432-241-026	432-241-026-6		444.43	(0.01)	444.42
432-241-027	432-241-027-7		444.43	(0.01)	444.42
432-241-028	432-241-028-8		444.43	(0.01)	444.42
432-241-029	432-241-029-9		444.43	(0.01)	444.42
432-242-001	432-242-001-6		444.43	(0.01)	444.42
432-242-002	432-242-002-7		444.43	(0.01)	444.42
432-242-003	432-242-003-8		444.43	(0.01)	444.42
432-242-004	432-242-004-9		444.43	(0.01)	444.42
432-242-005	432-242-005-0		444.43	(0.01)	444.42
432-242-006	432-242-006-1		444.43	(0.01)	444.42
432-242-007	432-242-007-2		444.43	(0.01)	444.42
432-242-008	432-242-008-3		444.43	(0.01)	444.42
432-242-009	432-242-009-4		444.43	(0.01)	444.42
432-242-010	432-242-010-4		444.43	(0.01)	444.42
432-242-011	432-242-011-5		444.43	(0.01)	444.42
432-243-001	432-243-001-9		444.43	(0.01)	444.42
432-243-002	432-243-002-0		444.43	(0.01)	444.42
432-243-003	432-243-003-1		444.43	(0.01)	444.42
432-243-004	432-243-004-2		444.43	(0.01)	444.42
432-243-005	432-243-005-3		444.43	(0.01)	444.42
432-243-006	432-243-006-4		444.43	(0.01)	444.42
432-243-007	432-243-007-5		444.43	(0.01)	444.42
432-243-008	432-243-008-6		444.43	(0.01)	444.42
432-243-009	432-243-009-7		444.43	(0.01)	444.42
432-243-010	432-243-010-7		444.43	(0.01)	444.42
432-243-011	432-243-011-8		444.43	(0.01)	444.42
432-243-012	432-243-012-9		444.43	(0.01)	444.42
432-243-013	432-243-013-0		444.43	(0.01)	444.42
432-243-014	432-243-014-1		444.43	(0.01)	444.42
432-243-015	432-243-015-2		444.43	(0.01)	444.42
432-243-016	432-243-016-3		444.43	(0.01)	444.42
432-243-017	432-243-017-4		444.43	(0.01)	444.42
432-243-018	432-243-018-5		444.43	(0.01)	444.42

Copyright © 1999-2008 NBS

City of San Jacinto

CFD No. 2003-1

Final Detail Report for the 2011/12 Billing

Account ID	Property ID	DB	Levy	Misc Adjs	Total
432-243-019	432-243-019-6		444.43	(0.01)	444.42
432-243-020	432-243-020-6		444.43	(0.01)	444.42
432-243-021	432-243-021-7		444.43	(0.01)	444.42
432-243-022	432-243-022-8		444.43	(0.01)	444.42
432-243-023	432-243-023-9		444.43	(0.01)	444.42
432-243-024	432-243-024-0		444.43	(0.01)	444.42
432-243-025	432-243-025-1		444.43	(0.01)	444.42
432-243-026	432-243-026-2		444.43	(0.01)	444.42
432-243-027	432-243-027-3		444.43	(0.01)	444.42
432-243-028	432-243-028-4		444.43	(0.01)	444.42
432-243-029	432-243-029-5		444.43	(0.01)	444.42
432-244-001	432-244-001-2		444.43	(0.01)	444.42
432-244-002	432-244-002-3		444.43	(0.01)	444.42
432-244-003	432-244-003-4		444.43	(0.01)	444.42
432-244-004	432-244-004-5		444.43	(0.01)	444.42
432-244-005	432-244-005-6		444.43	(0.01)	444.42
432-244-006	432-244-006-7		444.43	(0.01)	444.42
432-244-007	432-244-007-8		444.43	(0.01)	444.42
432-244-008	432-244-008-9		444.43	(0.01)	444.42
432-244-009	432-244-009-0		444.43	(0.01)	444.42
432-244-010	432-244-010-0		444.43	(0.01)	444.42
432-244-011	432-244-011-1		444.43	(0.01)	444.42
432-244-012	432-244-012-2		444.43	(0.01)	444.42
432-244-013	432-244-013-3		444.43	(0.01)	444.42
432-244-014	432-244-014-4		444.43	(0.01)	444.42
432-244-015	432-244-015-5		444.43	(0.01)	444.42
432-244-016	432-244-016-6		444.43	(0.01)	444.42
432-244-017	432-244-017-7		444.43	(0.01)	444.42
432-244-018	432-244-018-8		444.43	(0.01)	444.42
432-244-019	432-244-019-9		444.43	(0.01)	444.42
432-244-020	432-244-020-9		444.43	(0.01)	444.42
432-244-021	432-244-021-0		444.43	(0.01)	444.42
432-244-022	432-244-022-1		444.43	(0.01)	444.42
432-244-023	432-244-023-2		444.43	(0.01)	444.42
432-244-024	432-244-024-3		444.43	(0.01)	444.42
432-244-025	432-244-025-4		444.43	(0.01)	444.42
432-244-026	432-244-026-5		444.43	(0.01)	444.42
432-250-001	432-250-001-1		444.43	(0.01)	444.42
432-250-002	432-250-002-2		444.43	(0.01)	444.42
432-250-003	432-250-003-3		444.43	(0.01)	444.42
432-250-004	432-250-004-4		444.43	(0.01)	444.42
432-250-005	432-250-005-5		444.43	(0.01)	444.42
432-250-006	432-250-006-6		444.43	(0.01)	444.42
432-250-007	432-250-007-7		444.43	(0.01)	444.42
432-250-008	432-250-008-8		444.43	(0.01)	444.42

City of San Jacinto

CFD No. 2003-1

Final Detail Report for the 2011/12 Billing

Account ID	Property ID	DB	Levy	Misc Adjs	Total
432-250-009	432-250-009-9		444.43	(0.01)	444.42
432-250-010	432-250-010-9		444.43	(0.01)	444.42
432-250-011	432-250-011-0		444.43	(0.01)	444.42
432-250-012	432-250-012-1		444.43	(0.01)	444.42
432-250-013	432-250-013-2		444.43	(0.01)	444.42
432-250-014	432-250-014-3		444.43	(0.01)	444.42
432-250-015	432-250-015-4		444.43	(0.01)	444.42
432-250-016	432-250-016-5		444.43	(0.01)	444.42
432-250-017	432-250-017-6		444.43	(0.01)	444.42
432-250-018	432-250-018-7		444.43	(0.01)	444.42
432-251-001	432-251-001-4		444.43	(0.01)	444.42
432-251-002	432-251-002-5		444.43	(0.01)	444.42
432-251-003	432-251-003-6		444.43	(0.01)	444.42
432-251-004	432-251-004-7		444.43	(0.01)	444.42
432-251-005	432-251-005-8		444.43	(0.01)	444.42
432-251-006	432-251-006-9		444.43	(0.01)	444.42
432-251-007	432-251-007-0		444.43	(0.01)	444.42
432-251-008	432-251-008-1		444.43	(0.01)	444.42
432-251-009	432-251-009-2		444.43	(0.01)	444.42
432-251-010	432-251-010-2		444.43	(0.01)	444.42
432-251-011	432-251-011-3		444.43	(0.01)	444.42
432-251-012	432-251-012-4		444.43	(0.01)	444.42
432-251-013	432-251-013-5		444.43	(0.01)	444.42
432-251-014	432-251-014-6		444.43	(0.01)	444.42
432-251-015	432-251-015-7		444.43	(0.01)	444.42
432-251-016	432-251-016-8		444.43	(0.01)	444.42
432-251-017	432-251-017-9		444.43	(0.01)	444.42
432-251-018	432-251-018-0		444.43	(0.01)	444.42
432-252-001	432-252-001-7		444.43	(0.01)	444.42
432-252-002	432-252-002-8		444.43	(0.01)	444.42
432-252-003	432-252-003-9		444.43	(0.01)	444.42
432-252-004	432-252-004-0		444.43	(0.01)	444.42
432-252-005	432-252-005-1		444.43	(0.01)	444.42
432-252-006	432-252-006-2		444.43	(0.01)	444.42
432-252-007	432-252-007-3		444.43	(0.01)	444.42
432-252-008	432-252-008-4		444.43	(0.01)	444.42
432-252-009	432-252-009-5		444.43	(0.01)	444.42
432-252-010	432-252-010-5		444.43	(0.01)	444.42
432-252-011	432-252-011-6		444.43	(0.01)	444.42
432-252-012	432-252-012-7		444.43	(0.01)	444.42
432-252-013	432-252-013-8		444.43	(0.01)	444.42
432-252-014	432-252-014-9		444.43	(0.01)	444.42
432-252-015	432-252-015-0		444.43	(0.01)	444.42
432-252-016	432-252-016-1		444.43	(0.01)	444.42
432-252-017	432-252-017-2		444.43	(0.01)	444.42

Copyright © 1999-2008 NBS

City of San Jacinto

CFD No. 2003-1

Final Detail Report for the 2011/12 Billing

Account ID	Property ID	DB	Levy	Misc Adjs	Total
432-252-018	432-252-018-3		444.43	(0.01)	444.42
432-252-019	432-252-019-4		444.43	(0.01)	444.42
432-252-020	432-252-020-4		444.43	(0.01)	444.42
432-252-021	432-252-021-5		444.43	(0.01)	444.42
432-252-022	432-252-022-6		444.43	(0.01)	444.42
432-252-023	432-252-023-7		444.43	(0.01)	444.42
432-252-024	432-252-024-8		444.43	(0.01)	444.42
432-252-025	432-252-025-9		444.43	(0.01)	444.42
432-252-026	432-252-026-0		444.43	(0.01)	444.42
432-252-027	432-252-027-1		444.43	(0.01)	444.42
432-252-028	432-252-028-2		444.43	(0.01)	444.42
432-252-029	432-252-029-3		444.43	(0.01)	444.42
432-252-030	432-252-030-3		444.43	(0.01)	444.42
432-252-031	432-252-031-4		444.43	(0.01)	444.42
432-252-032	432-252-032-5		444.43	(0.01)	444.42
432-252-033	432-252-033-6		444.43	(0.01)	444.42
432-252-034	432-252-034-7		444.43	(0.01)	444.42
432-252-035	432-252-035-8		444.43	(0.01)	444.42
432-252-036	432-252-036-9		444.43	(0.01)	444.42
432-252-037	432-252-037-0		444.43	(0.01)	444.42
432-253-001	432-253-001-0		444.43	(0.01)	444.42
432-253-002	432-253-002-1		444.43	(0.01)	444.42
432-253-003	432-253-003-2		444.43	(0.01)	444.42
432-253-004	432-253-004-3		444.43	(0.01)	444.42
432-253-005	432-253-005-4		444.43	(0.01)	444.42
432-253-006	432-253-006-5		444.43	(0.01)	444.42
432-253-007	432-253-007-6		444.43	(0.01)	444.42
432-253-008	432-253-008-7		444.43	(0.01)	444.42
432-253-009	432-253-009-8		444.43	(0.01)	444.42
432-253-010	432-253-010-8		444.43	(0.01)	444.42
432-253-011	432-253-011-9		444.43	(0.01)	444.42
432-253-012	432-253-012-0		444.43	(0.01)	444.42
432-253-013	432-253-013-1		444.43	(0.01)	444.42
432-253-014	432-253-014-2		444.43	(0.01)	444.42
432-253-015	432-253-015-3		444.43	(0.01)	444.42
432-253-016	432-253-016-4		444.43	(0.01)	444.42
432-253-017	432-253-017-5		444.43	(0.01)	444.42
432-253-018	432-253-018-6		444.43	(0.01)	444.42
432-253-019	432-253-019-7		444.43	(0.01)	444.42
432-270-021	432-270-021-1		(0.01)	0.01	0.00
432-270-022	432-270-022-2		(0.01)	0.01	0.00
432-270-023	432-270-023-3		(0.01)	0.01	0.00
432-290-001	432-290-001-5		444.43	(0.01)	444.42
432-290-002	432-290-002-6		444.43	(0.01)	444.42
432-290-003	432-290-003-7		444.43	(0.01)	444.42

Copyright © 1999-2008 NBS

City of San Jacinto

CFD No. 2003-1

Final Detail Report for the 2011/12 Billing

Account ID	Property ID	DB	Levy	Misc Adjs	Total
432-290-004	432-290-004-8		444.43	(0.01)	444.42
432-290-005	432-290-005-9		444.43	(0.01)	444.42
432-290-006	432-290-006-0		444.43	(0.01)	444.42
432-290-007	432-290-007-1		444.43	(0.01)	444.42
432-290-008	432-290-008-2		444.43	(0.01)	444.42
432-291-001	432-291-001-8		444.43	(0.01)	444.42
432-291-002	432-291-002-9		444.43	(0.01)	444.42
432-291-003	432-291-003-0		444.43	(0.01)	444.42
432-291-004	432-291-004-1		444.43	(0.01)	444.42
432-291-005	432-291-005-2		444.43	(0.01)	444.42
432-291-006	432-291-006-3		444.43	(0.01)	444.42
432-291-007	432-291-007-4		444.43	(0.01)	444.42
432-291-008	432-291-008-5		444.43	(0.01)	444.42
432-291-009	432-291-009-6		(0.01)	0.01	0.00
432-291-010	432-291-010-6		(0.01)	0.01	0.00
432-291-011	432-291-011-7		(0.01)	0.01	0.00
432-291-012	432-291-012-8		444.43	(0.01)	444.42
432-291-013	432-291-013-9		444.43	(0.01)	444.42
432-291-014	432-291-014-0		444.43	(0.01)	444.42
432-291-015	432-291-015-1		444.43	(0.01)	444.42
432-291-016	432-291-016-2		444.43	(0.01)	444.42
432-292-001	432-292-001-1		444.43	(0.01)	444.42
432-292-002	432-292-002-2		444.43	(0.01)	444.42
432-292-003	432-292-003-3		444.43	(0.01)	444.42
432-292-004	432-292-004-4		444.43	(0.01)	444.42
432-292-005	432-292-005-5		444.43	(0.01)	444.42
432-292-006	432-292-006-6		(0.01)	0.01	0.00
432-292-007	432-292-007-7		(0.01)	0.01	0.00
432-292-008	432-292-008-8		(0.01)	0.01	0.00
432-292-009	432-292-009-9		(0.01)	0.01	0.00
432-292-010	432-292-010-9		(0.01)	0.01	0.00
432-292-011	432-292-011-0		(0.01)	0.01	0.00
432-292-012	432-292-012-1		(0.01)	0.01	0.00
432-292-013	432-292-013-2		(0.01)	0.01	0.00
432-292-014	432-292-014-3		(0.01)	0.01	0.00
432-292-015	432-292-015-4		(0.01)	0.01	0.00
432-292-016	432-292-016-5		(0.01)	0.01	0.00
432-293-001	432-293-001-4		(0.01)	0.01	0.00
432-293-002	432-293-002-5		(0.01)	0.01	0.00
432-293-003	432-293-003-6		(0.01)	0.01	0.00
432-293-004	432-293-004-7		444.43	(0.01)	444.42
432-293-005	432-293-005-8		444.43	(0.01)	444.42
432-293-006	432-293-006-9		444.43	(0.01)	444.42
432-293-007	432-293-007-0		444.43	(0.01)	444.42
432-293-008	432-293-008-1		(0.01)	0.01	0.00

Copyright © 1999-2008 NBS

City of San Jacinto

CFD No. 2003-1

Final Detail Report for the 2011/12 Billing

Account ID	Property ID	DB	Levy	Misc Adjs	Total
432-293-009	432-293-009-2		(0.01)	0.01	0.00
432-293-010	432-293-010-2		(0.01)	0.01	0.00
432-293-011	432-293-011-3		(0.01)	0.01	0.00
432-293-012	432-293-012-4		(0.01)	0.01	0.00
432-293-013	432-293-013-5		(0.01)	0.01	0.00
432-293-014	432-293-014-6		(0.01)	0.01	0.00
432-294-001	432-294-001-7		444.43	(0.01)	444.42
432-294-002	432-294-002-8		444.43	(0.01)	444.42
432-294-003	432-294-003-9		444.43	(0.01)	444.42
432-294-004	432-294-004-0		(0.01)	0.01	0.00
432-295-001	432-295-001-0		(0.01)	0.01	0.00
432-295-002	432-295-002-1		(0.01)	0.01	0.00
432-295-003	432-295-003-2		(0.01)	0.01	0.00
432-295-004	432-295-004-3		(0.01)	0.01	0.00
432-295-005	432-295-005-4		(0.01)	0.01	0.00
432-295-006	432-295-006-5		(0.01)	0.01	0.00
432-295-007	432-295-007-6		(0.01)	0.01	0.00
432-295-008	432-295-008-7		(0.01)	0.01	0.00
432-295-009	432-295-009-8		(0.01)	0.01	0.00
432-300-001	432-300-001-5		(0.01)	0.01	0.00
432-300-002	432-300-002-6		(0.01)	0.01	0.00
432-300-003	432-300-003-7		(0.01)	0.01	0.00
432-300-004	432-300-004-8		(0.01)	0.01	0.00
432-300-005	432-300-005-9		(0.01)	0.01	0.00
432-300-006	432-300-006-0		(0.01)	0.01	0.00
432-300-007	432-300-007-1		(0.01)	0.01	0.00
432-300-008	432-300-008-2		(0.01)	0.01	0.00
432-300-009	432-300-009-3		(0.01)	0.01	0.00
432-300-010	432-300-010-3		(0.01)	0.01	0.00
432-300-011	432-300-011-4		(0.01)	0.01	0.00
432-300-012	432-300-012-5		(0.01)	0.01	0.00
432-300-013	432-300-013-6		(0.01)	0.01	0.00
432-300-014	432-300-014-7		(0.01)	0.01	0.00
432-300-015	432-300-015-8		(0.01)	0.01	0.00
432-301-001	432-301-001-8		(0.01)	0.01	0.00
432-301-002	432-301-002-9		(0.01)	0.01	0.00
432-301-003	432-301-003-0		(0.01)	0.01	0.00
432-301-004	432-301-004-1		(0.01)	0.01	0.00
432-301-005	432-301-005-2		(0.01)	0.01	0.00
432-301-006	432-301-006-3		(0.01)	0.01	0.00
432-301-007	432-301-007-4		(0.01)	0.01	0.00
432-301-008	432-301-008-5		(0.01)	0.01	0.00
432-301-009	432-301-009-6		(0.01)	0.01	0.00
432-301-010	432-301-010-6		(0.01)	0.01	0.00
432-301-011	432-301-011-7		(0.01)	0.01	0.00

City of San Jacinto

CFD No. 2003-1

Final Detail Report for the 2011/12 Billing

Account ID	Property ID	DB	Levy	Misc Adjs	Total
432-302-001	432-302-001-1		(0.01)	0.01	0.00
432-302-002	432-302-002-2		(0.01)	0.01	0.00
432-302-003	432-302-003-3		(0.01)	0.01	0.00
432-302-004	432-302-004-4		(0.01)	0.01	0.00
432-302-005	432-302-005-5		(0.01)	0.01	0.00
432-302-006	432-302-006-6		(0.01)	0.01	0.00
432-302-007	432-302-007-7		(0.01)	0.01	0.00
432-302-008	432-302-008-8		(0.01)	0.01	0.00
432-302-009	432-302-009-9		(0.01)	0.01	0.00
432-302-010	432-302-010-9		(0.01)	0.01	0.00
432-302-011	432-302-011-0		(0.01)	0.01	0.00
432-302-012	432-302-012-1		(0.01)	0.01	0.00
432-302-013	432-302-013-2		(0.01)	0.01	0.00
432-302-014	432-302-014-3		(0.01)	0.01	0.00
432-302-015	432-302-015-4		(0.01)	0.01	0.00
432-302-016	432-302-016-5		(0.01)	0.01	0.00
432-302-017	432-302-017-6		(0.01)	0.01	0.00
432-302-018	432-302-018-7		(0.01)	0.01	0.00
432-302-019	432-302-019-8		(0.01)	0.01	0.00
432-302-020	432-302-020-8		(0.01)	0.01	0.00
432-302-021	432-302-021-9		(0.01)	0.01	0.00
432-302-022	432-302-022-0		(0.01)	0.01	0.00
432-302-023	432-302-023-1		(0.01)	0.01	0.00
433-030-001	433-030-001-8		(0.01)	0.01	0.00
433-030-002	433-030-002-9		(0.01)	0.01	0.00
433-130-021	433-130-021-5		(0.01)	0.01	0.00
433-130-025	433-130-025-9		(0.01)	0.01	0.00
433-150-053	433-150-053-6		(0.01)	0.01	0.00
433-150-057	433-150-057-0		(0.01)	0.01	0.00
433-242-010	433-242-010-1		444.43	(0.01)	444.42
433-270-034	433-270-034-0		(0.01)	0.01	0.00
433-270-040	433-270-040-5		(0.01)	0.01	0.00
433-270-041	433-270-041-6		(0.01)	0.01	0.00
433-270-042	433-270-042-7		566.65	(0.01)	566.64
433-270-043	433-270-043-8		(0.01)	0.01	0.00
433-270-044	433-270-044-9		(0.01)	0.01	0.00
433-270-045	433-270-045-0		(0.01)	0.01	0.00
433-270-046	433-270-046-1		(0.01)	0.01	0.00
433-270-047	433-270-047-2		(0.01)	0.01	0.00
433-270-048	433-270-048-3		(0.01)	0.01	0.00
433-291-043	433-291-043-3		(0.01)	0.01	0.00
433-291-044	433-291-044-4		(0.01)	0.01	0.00
433-291-045	433-291-045-5		(0.01)	0.01	0.00
433-291-046	433-291-046-6		(0.01)	0.01	0.00
433-291-047	433-291-047-7		(0.01)	0.01	0.00

Copyright © 1999-2008 NBS

City of San Jacinto

CFD No. 2003-1

Final Detail Report for the 2011/12 Billing

Account ID	Property ID	DB	Levy	Misc Adjs	Total
433-291-048	433-291-048-8		(0.01)	0.01	0.00
433-300-034	433-300-034-2		(0.01)	0.01	0.00
433-451-001	433-451-001-9		444.43	(0.01)	444.42
433-451-002	433-451-002-0		444.43	(0.01)	444.42
433-451-003	433-451-003-1		444.43	(0.01)	444.42
433-451-004	433-451-004-2		444.43	(0.01)	444.42
433-451-005	433-451-005-3		444.43	(0.01)	444.42
433-451-006	433-451-006-4		444.43	(0.01)	444.42
433-451-007	433-451-007-5		444.43	(0.01)	444.42
433-451-008	433-451-008-6		444.43	(0.01)	444.42
433-451-009	433-451-009-7		444.43	(0.01)	444.42
433-451-010	433-451-010-7		444.43	(0.01)	444.42
433-451-011	433-451-011-8		(0.01)	0.01	0.00
433-451-012	433-451-012-9		(0.01)	0.01	0.00
433-451-013	433-451-013-0		(0.01)	0.01	0.00
433-451-014	433-451-014-1		(0.01)	0.01	0.00
433-451-015	433-451-015-2		(0.01)	0.01	0.00
433-451-016	433-451-016-3		(0.01)	0.01	0.00
433-451-017	433-451-017-4		(0.01)	0.01	0.00
433-451-018	433-451-018-5		(0.01)	0.01	0.00
433-451-019	433-451-019-6		(0.01)	0.01	0.00
433-451-020	433-451-020-6		(0.01)	0.01	0.00
433-451-021	433-451-021-7		(0.01)	0.01	0.00
433-451-022	433-451-022-8		(0.01)	0.01	0.00
433-451-023	433-451-023-9		(0.01)	0.01	0.00
433-451-024	433-451-024-0		(0.01)	0.01	0.00
433-451-025	433-451-025-1		(0.01)	0.01	0.00
433-452-001	433-452-001-2		(0.01)	0.01	0.00
433-452-002	433-452-002-3		(0.01)	0.01	0.00
433-452-003	433-452-003-4		(0.01)	0.01	0.00
433-452-004	433-452-004-5		(0.01)	0.01	0.00
433-452-005	433-452-005-6		(0.01)	0.01	0.00
433-452-006	433-452-006-7		(0.01)	0.01	0.00
433-453-001	433-453-001-5		(0.01)	0.01	0.00
433-453-002	433-453-002-6		(0.01)	0.01	0.00
433-453-003	433-453-003-7		(0.01)	0.01	0.00
433-453-004	433-453-004-8		(0.01)	0.01	0.00
433-453-005	433-453-005-9		(0.01)	0.01	0.00
433-453-006	433-453-006-0		(0.01)	0.01	0.00
433-453-007	433-453-007-1		(0.01)	0.01	0.00
433-453-008	433-453-008-2		(0.01)	0.01	0.00
433-453-009	433-453-009-3		(0.01)	0.01	0.00
433-453-010	433-453-010-3		(0.01)	0.01	0.00
433-453-011	433-453-011-4		444.43	(0.01)	444.42
433-453-012	433-453-012-5		444.43	(0.01)	444.42

Copyright © 1999-2008 NBS

City of San Jacinto

CFD No. 2003-1

Final Detail Report for the 2011/12 Billing

Account ID	Property ID	DB	Levy	Misc Adjs	Total
433-453-013	433-453-013-6		444.43	(0.01)	444.42
433-453-014	433-453-014-7		444.43	(0.01)	444.42
433-453-015	433-453-015-8		444.43	(0.01)	444.42
433-453-016	433-453-016-9		444.43	(0.01)	444.42
433-453-017	433-453-017-0		444.43	(0.01)	444.42
433-454-001	433-454-001-8		(0.01)	0.01	0.00
433-454-002	433-454-002-9		(0.01)	0.01	0.00
433-454-003	433-454-003-0		(0.01)	0.01	0.00
433-454-004	433-454-004-1		444.43	(0.01)	444.42
433-454-005	433-454-005-2		444.43	(0.01)	444.42
433-454-006	433-454-006-3		444.43	(0.01)	444.42
433-454-007	433-454-007-4		444.43	(0.01)	444.42
433-454-008	433-454-008-5		444.43	(0.01)	444.42
433-454-009	433-454-009-6		444.43	(0.01)	444.42
433-454-010	433-454-010-6		(0.01)	0.01	0.00
433-454-011	433-454-011-7		(0.01)	0.01	0.00
433-454-012	433-454-012-8		(0.01)	0.01	0.00
433-454-013	433-454-013-9		(0.01)	0.01	0.00
433-454-014	433-454-014-0		(0.01)	0.01	0.00
433-454-015	433-454-015-1		(0.01)	0.01	0.00
433-454-016	433-454-016-2		(0.01)	0.01	0.00
433-454-017	433-454-017-3		(0.01)	0.01	0.00
433-454-018	433-454-018-4		(0.01)	0.01	0.00
433-454-019	433-454-019-5		(0.01)	0.01	0.00
433-454-020	433-454-020-5		444.43	(0.01)	444.42
433-454-021	433-454-021-6		444.43	(0.01)	444.42
433-454-022	433-454-022-7		444.43	(0.01)	444.42
433-454-023	433-454-023-8		444.43	(0.01)	444.42
433-454-024	433-454-024-9		444.43	(0.01)	444.42
433-454-025	433-454-025-0		444.43	(0.01)	444.42
433-455-001	433-455-001-1		(0.01)	0.01	0.00
433-455-002	433-455-002-2		(0.01)	0.01	0.00
433-455-003	433-455-003-3		444.43	(0.01)	444.42
433-455-004	433-455-004-4		444.43	(0.01)	444.42
433-455-005	433-455-005-5		444.43	(0.01)	444.42
433-455-006	433-455-006-6		444.43	(0.01)	444.42
433-455-007	433-455-007-7		444.43	(0.01)	444.42
433-455-008	433-455-008-8		444.43	(0.01)	444.42
433-455-009	433-455-009-9		444.43	(0.01)	444.42
433-455-010	433-455-010-9		444.43	(0.01)	444.42
433-455-011	433-455-011-0		444.43	(0.01)	444.42
433-455-012	433-455-012-1		444.43	(0.01)	444.42
433-455-013	433-455-013-2		444.43	(0.01)	444.42
433-455-015	433-455-015-4		(0.01)	0.01	0.00
433-455-016	433-455-016-5		(0.01)	0.01	0.00

Copyright © 1999-2008 NBS

City of San Jacinto

CFD No. 2003-1

Final Detail Report for the 2011/12 Billing

Account ID	Property ID	DB	Levy	Misc Adjs	Total
433-455-017	433-455-017-6		(0.01)	0.01	0.00
433-455-018	433-455-018-7		(0.01)	0.01	0.00
433-490-001	433-490-001-0		444.43	(0.01)	444.42
433-490-002	433-490-002-1		444.43	(0.01)	444.42
433-490-003	433-490-003-2		444.43	(0.01)	444.42
433-490-004	433-490-004-3		444.43	(0.01)	444.42
433-490-005	433-490-005-4		444.43	(0.01)	444.42
433-490-006	433-490-006-5		444.43	(0.01)	444.42
433-490-007	433-490-007-6		444.43	(0.01)	444.42
433-490-008	433-490-008-7		444.43	(0.01)	444.42
433-490-009	433-490-009-8		444.43	(0.01)	444.42
433-490-010	433-490-010-8		444.43	(0.01)	444.42
433-490-011	433-490-011-9		444.43	(0.01)	444.42
433-490-012	433-490-012-0		444.43	(0.01)	444.42
433-490-013	433-490-013-1		444.43	(0.01)	444.42
433-490-014	433-490-014-2		444.43	(0.01)	444.42
433-490-015	433-490-015-3		444.43	(0.01)	444.42
433-490-016	433-490-016-4		444.43	(0.01)	444.42
433-490-017	433-490-017-5		444.43	(0.01)	444.42
433-490-018	433-490-018-6		444.43	(0.01)	444.42
433-490-019	433-490-019-7		444.43	(0.01)	444.42
433-490-020	433-490-020-7		444.43	(0.01)	444.42
433-490-021	433-490-021-8		444.43	(0.01)	444.42
433-490-022	433-490-022-9		444.43	(0.01)	444.42
433-491-001	433-491-001-3		444.43	(0.01)	444.42
433-491-002	433-491-002-4		444.43	(0.01)	444.42
433-492-001	433-492-001-6		444.43	(0.01)	444.42
433-492-002	433-492-002-7		444.43	(0.01)	444.42
433-492-003	433-492-003-8		444.43	(0.01)	444.42
433-492-004	433-492-004-9		444.43	(0.01)	444.42
433-492-005	433-492-005-0		444.43	(0.01)	444.42
433-492-006	433-492-006-1		444.43	(0.01)	444.42
433-492-007	433-492-007-2		444.43	(0.01)	444.42
433-492-008	433-492-008-3		444.43	(0.01)	444.42
433-492-009	433-492-009-4		444.43	(0.01)	444.42
433-492-010	433-492-010-4		444.43	(0.01)	444.42
433-492-011	433-492-011-5		444.43	(0.01)	444.42
433-492-012	433-492-012-6		444.43	(0.01)	444.42
433-492-013	433-492-013-7		444.43	(0.01)	444.42
433-492-014	433-492-014-8		444.43	(0.01)	444.42
433-492-015	433-492-015-9		444.43	(0.01)	444.42
433-492-016	433-492-016-0		444.43	(0.01)	444.42
433-492-017	433-492-017-1		444.43	(0.01)	444.42
433-492-018	433-492-018-2		444.43	(0.01)	444.42
433-492-019	433-492-019-3		444.43	(0.01)	444.42

Copyright © 1999-2008 NBS

City of San Jacinto

CFD No. 2003-1

Final Detail Report for the 2011/12 Billing

Account ID	Property ID	DB	Levy	Misc Adjs	Total
433-492-020	433-492-020-3		444.43	(0.01)	444.42
433-492-021	433-492-021-4		444.43	(0.01)	444.42
433-492-022	433-492-022-5		444.43	(0.01)	444.42
433-492-023	433-492-023-6		444.43	(0.01)	444.42
433-492-024	433-492-024-7		444.43	(0.01)	444.42
433-492-025	433-492-025-8		444.43	(0.01)	444.42
433-492-026	433-492-026-9		444.43	(0.01)	444.42
433-493-001	433-493-001-9		444.43	(0.01)	444.42
433-493-002	433-493-002-0		444.43	(0.01)	444.42
433-493-003	433-493-003-1		444.43	(0.01)	444.42
433-493-004	433-493-004-2		444.43	(0.01)	444.42
433-493-005	433-493-005-3		444.43	(0.01)	444.42
433-493-006	433-493-006-4		444.43	(0.01)	444.42
433-493-007	433-493-007-5		444.43	(0.01)	444.42
433-493-008	433-493-008-6		444.43	(0.01)	444.42
433-493-009	433-493-009-7		444.43	(0.01)	444.42
433-493-010	433-493-010-7		444.43	(0.01)	444.42
433-493-011	433-493-011-8		444.43	(0.01)	444.42
433-493-012	433-493-012-9		444.43	(0.01)	444.42
433-493-013	433-493-013-0		444.43	(0.01)	444.42
433-493-014	433-493-014-1		444.43	(0.01)	444.42
433-493-015	433-493-015-2		444.43	(0.01)	444.42
433-493-016	433-493-016-3		444.43	(0.01)	444.42
433-500-001	433-500-001-0		444.43	(0.01)	444.42
433-500-002	433-500-002-1		444.43	(0.01)	444.42
433-500-003	433-500-003-2		444.43	(0.01)	444.42
433-500-004	433-500-004-3		444.43	(0.01)	444.42
433-500-005	433-500-005-4		444.43	(0.01)	444.42
433-500-006	433-500-006-5		444.43	(0.01)	444.42
433-500-007	433-500-007-6		444.43	(0.01)	444.42
433-500-008	433-500-008-7		444.43	(0.01)	444.42
433-500-009	433-500-009-8		444.43	(0.01)	444.42
433-500-010	433-500-010-8		444.43	(0.01)	444.42
433-500-011	433-500-011-9		444.43	(0.01)	444.42
433-500-012	433-500-012-0		444.43	(0.01)	444.42
433-500-013	433-500-013-1		444.43	(0.01)	444.42
433-500-014	433-500-014-2		444.43	(0.01)	444.42
433-500-015	433-500-015-3		444.43	(0.01)	444.42
433-500-016	433-500-016-4		444.43	(0.01)	444.42
433-500-017	433-500-017-5		444.43	(0.01)	444.42
433-500-018	433-500-018-6		444.43	(0.01)	444.42
433-500-019	433-500-019-7		444.43	(0.01)	444.42
433-500-020	433-500-020-7		444.43	(0.01)	444.42
433-500-021	433-500-021-8		444.43	(0.01)	444.42
433-500-022	433-500-022-9		444.43	(0.01)	444.42

City of San Jacinto

CFD No. 2003-1

Final Detail Report for the 2011/12 Billing

Account ID	Property ID	DB	Levy	Misc Adjs	Total
433-500-023	433-500-023-0		444.43	(0.01)	444.42
433-500-024	433-500-024-1		444.43	(0.01)	444.42
433-500-025	433-500-025-2		444.43	(0.01)	444.42
433-500-026	433-500-026-3		444.43	(0.01)	444.42
433-500-027	433-500-027-4		444.43	(0.01)	444.42
433-500-028	433-500-028-5		444.43	(0.01)	444.42
433-500-029	433-500-029-6		444.43	(0.01)	444.42
433-500-030	433-500-030-6		444.43	(0.01)	444.42
433-500-031	433-500-031-7		444.43	(0.01)	444.42
433-500-032	433-500-032-8		444.43	(0.01)	444.42
433-500-033	433-500-033-9		444.43	(0.01)	444.42
433-500-034	433-500-034-0		444.43	(0.01)	444.42
433-500-035	433-500-035-1		444.43	(0.01)	444.42
433-500-036	433-500-036-2		444.43	(0.01)	444.42
433-500-037	433-500-037-3		444.43	(0.01)	444.42
433-500-038	433-500-038-4		444.43	(0.01)	444.42
433-500-039	433-500-039-5		444.43	(0.01)	444.42
433-500-040	433-500-040-5		444.43	(0.01)	444.42
433-500-041	433-500-041-6		444.43	(0.01)	444.42
433-501-001	433-501-001-3		444.43	(0.01)	444.42
433-501-002	433-501-002-4		444.43	(0.01)	444.42
433-501-003	433-501-003-5		444.43	(0.01)	444.42
433-501-004	433-501-004-6		444.43	(0.01)	444.42
433-501-005	433-501-005-7		444.43	(0.01)	444.42
433-501-006	433-501-006-8		444.43	(0.01)	444.42
433-501-007	433-501-007-9		444.43	(0.01)	444.42
433-501-008	433-501-008-0		444.43	(0.01)	444.42
433-501-009	433-501-009-1		444.43	(0.01)	444.42
433-501-010	433-501-010-1		444.43	(0.01)	444.42
433-501-011	433-501-011-2		444.43	(0.01)	444.42
433-501-012	433-501-012-3		444.43	(0.01)	444.42
433-501-013	433-501-013-4		444.43	(0.01)	444.42
433-501-014	433-501-014-5		444.43	(0.01)	444.42
433-501-015	433-501-015-6		444.43	(0.01)	444.42
433-501-016	433-501-016-7		444.43	(0.01)	444.42
433-501-017	433-501-017-8		444.43	(0.01)	444.42
433-501-018	433-501-018-9		444.43	(0.01)	444.42
433-501-019	433-501-019-0		444.43	(0.01)	444.42
433-501-020	433-501-020-0		444.43	(0.01)	444.42
433-501-021	433-501-021-1	Y	444.43	(0.01)	444.42
433-501-022	433-501-022-2		444.43	(0.01)	444.42
433-501-023	433-501-023-3		444.43	(0.01)	444.42
433-501-024	433-501-024-4		444.43	(0.01)	444.42
433-501-025	433-501-025-5		444.43	(0.01)	444.42
433-501-026	433-501-026-6		444.43	(0.01)	444.42

Copyright © 1999-2008 NBS

City of San Jacinto

CFD No. 2003-1

Final Detail Report for the 2011/12 Billing

Account ID	Property ID	DB	Levy	Misc Adjs	Total
433-510-001	433-510-001-1		444.43	(0.01)	444.42
433-510-002	433-510-002-2		444.43	(0.01)	444.42
433-510-003	433-510-003-3		444.43	(0.01)	444.42
433-510-004	433-510-004-4		444.43	(0.01)	444.42
433-510-005	433-510-005-5		(0.01)	0.01	0.00
433-510-006	433-510-006-6		(0.01)	0.01	0.00
433-510-007	433-510-007-7		(0.01)	0.01	0.00
433-510-008	433-510-008-8		(0.01)	0.01	0.00
433-510-009	433-510-009-9		(0.01)	0.01	0.00
433-510-010	433-510-010-9		(0.01)	0.01	0.00
433-510-011	433-510-011-0		(0.01)	0.01	0.00
433-510-012	433-510-012-1		(0.01)	0.01	0.00
433-510-013	433-510-013-2		(0.01)	0.01	0.00
433-510-014	433-510-014-3		(0.01)	0.01	0.00
433-510-015	433-510-015-4		(0.01)	0.01	0.00
433-510-016	433-510-016-5		(0.01)	0.01	0.00
433-510-017	433-510-017-6		(0.01)	0.01	0.00
433-510-018	433-510-018-7		(0.01)	0.01	0.00
433-510-019	433-510-019-8		(0.01)	0.01	0.00
433-510-020	433-510-020-8		(0.01)	0.01	0.00
433-510-021	433-510-021-9		(0.01)	0.01	0.00
433-510-022	433-510-022-0		(0.01)	0.01	0.00
433-510-023	433-510-023-1		(0.01)	0.01	0.00
433-510-024	433-510-024-2		(0.01)	0.01	0.00
433-510-025	433-510-025-3		(0.01)	0.01	0.00
433-511-001	433-511-001-4		(0.01)	0.01	0.00
433-511-002	433-511-002-5		(0.01)	0.01	0.00
433-511-003	433-511-003-6		(0.01)	0.01	0.00
433-511-004	433-511-004-7		(0.01)	0.01	0.00
433-511-005	433-511-005-8		(0.01)	0.01	0.00
433-511-006	433-511-006-9		(0.01)	0.01	0.00
433-511-007	433-511-007-0		(0.01)	0.01	0.00
433-512-001	433-512-001-7		(0.01)	0.01	0.00
433-512-002	433-512-002-8		(0.01)	0.01	0.00
433-512-003	433-512-003-9		(0.01)	0.01	0.00
433-512-004	433-512-004-0		(0.01)	0.01	0.00
433-512-005	433-512-005-1		(0.01)	0.01	0.00
433-512-006	433-512-006-2		(0.01)	0.01	0.00
433-512-007	433-512-007-3		(0.01)	0.01	0.00
433-512-008	433-512-008-4		(0.01)	0.01	0.00
433-512-009	433-512-009-5		444.43	(0.01)	444.42
433-512-010	433-512-010-5		444.43	(0.01)	444.42
433-512-011	433-512-011-6		444.43	(0.01)	444.42
433-512-012	433-512-012-7		444.43	(0.01)	444.42
433-512-013	433-512-013-8		444.43	(0.01)	444.42

Copyright © 1999-2008 NBS

City of San Jacinto

CFD No. 2003-1

Final Detail Report for the 2011/12 Billing

Account ID	Property ID	DB	Levy	Misc Adjs	Total
433-512-014	433-512-014-9		444.43	(0.01)	444.42
433-512-015	433-512-015-0		444.43	(0.01)	444.42
433-512-016	433-512-016-1		444.43	(0.01)	444.42
433-512-017	433-512-017-2		444.43	(0.01)	444.42
433-512-018	433-512-018-3		444.43	(0.01)	444.42
433-512-019	433-512-019-4		444.43	(0.01)	444.42
433-512-020	433-512-020-4		444.43	(0.01)	444.42
433-512-021	433-512-021-5		444.43	(0.01)	444.42
433-512-022	433-512-022-6		444.43	(0.01)	444.42
433-512-023	433-512-023-7		444.43	(0.01)	444.42
433-512-024	433-512-024-8		444.43	(0.01)	444.42
433-512-025	433-512-025-9		444.43	(0.01)	444.42
433-512-026	433-512-026-0		444.43	(0.01)	444.42
433-520-001	433-520-001-2		(0.01)	0.01	0.00
433-520-002	433-520-002-3		(0.01)	0.01	0.00
433-520-003	433-520-003-4		(0.01)	0.01	0.00
433-520-004	433-520-004-5		(0.01)	0.01	0.00
433-520-005	433-520-005-6		(0.01)	0.01	0.00
433-520-006	433-520-006-7		(0.01)	0.01	0.00
433-521-001	433-521-001-5		(0.01)	0.01	0.00
433-521-002	433-521-002-6		(0.01)	0.01	0.00
433-521-003	433-521-003-7		(0.01)	0.01	0.00
433-521-004	433-521-004-8		(0.01)	0.01	0.00
433-521-005	433-521-005-9		(0.01)	0.01	0.00
433-521-006	433-521-006-0		(0.01)	0.01	0.00
433-521-007	433-521-007-1		(0.01)	0.01	0.00
433-521-008	433-521-008-2		(0.01)	0.01	0.00
433-521-009	433-521-009-3		(0.01)	0.01	0.00
433-521-010	433-521-010-3		(0.01)	0.01	0.00
433-522-001	433-522-001-8		(0.01)	0.01	0.00
433-522-002	433-522-002-9		(0.01)	0.01	0.00
433-522-003	433-522-003-0		(0.01)	0.01	0.00
433-522-004	433-522-004-1		(0.01)	0.01	0.00
433-522-005	433-522-005-2		(0.01)	0.01	0.00
433-523-001	433-523-001-1		(0.01)	0.01	0.00
433-523-002	433-523-002-2		(0.01)	0.01	0.00
433-524-001	433-524-001-4		(0.01)	0.01	0.00
433-524-002	433-524-002-5		(0.01)	0.01	0.00
433-525-001	433-525-001-7		(0.01)	0.01	0.00
433-525-002	433-525-002-8		(0.01)	0.01	0.00
433-526-001	433-526-001-0		(0.01)	0.01	0.00
433-526-002	433-526-002-1		444.43	(0.01)	444.42
433-526-003	433-526-003-2		444.43	(0.01)	444.42
433-526-004	433-526-004-3		(0.01)	0.01	0.00
433-526-005	433-526-005-4		(0.01)	0.01	0.00

Copyright © 1999-2008 NBS

City of San Jacinto

CFD No. 2003-1

Final Detail Report for the 2011/12 Billing

Account ID	Property ID	DB	Levy	Misc Adjs	Total
433-526-006	433-526-006-5		(0.01)	0.01	0.00
434-030-028	434-030-028-0		888.86	0.00	888.86
434-030-029	434-030-029-1		444.43	(0.01)	444.42
434-030-030	434-030-030-1		(0.01)	0.01	0.00
434-030-031	434-030-031-2		(0.01)	0.01	0.00
434-040-039	434-040-039-1		755.53	(0.01)	755.52
434-040-042	434-040-042-3		444.43	(0.01)	444.42
434-040-043	434-040-043-4		444.43	(0.01)	444.42
434-040-044	434-040-044-5		444.43	(0.01)	444.42
434-040-045	434-040-045-6		444.43	(0.01)	444.42
434-040-046	434-040-046-7		444.43	(0.01)	444.42
434-040-047	434-040-047-8		444.43	(0.01)	444.42
434-040-048	434-040-048-9		444.43	(0.01)	444.42
434-040-049	434-040-049-0		444.43	(0.01)	444.42
434-040-050	434-040-050-0		444.43	(0.01)	444.42
434-040-051	434-040-051-1		444.43	(0.01)	444.42
434-040-052	434-040-052-2		444.43	(0.01)	444.42
434-040-053	434-040-053-3		444.43	(0.01)	444.42
434-040-054	434-040-054-4		444.43	(0.01)	444.42
434-040-055	434-040-055-5		444.43	(0.01)	444.42
434-040-056	434-040-056-6		444.43	(0.01)	444.42
434-040-057	434-040-057-7		444.43	(0.01)	444.42
434-040-058	434-040-058-8		444.43	(0.01)	444.42
434-040-059	434-040-059-9		444.43	(0.01)	444.42
434-040-060	434-040-060-9		444.43	(0.01)	444.42
434-040-061	434-040-061-0		444.43	(0.01)	444.42
434-040-062	434-040-062-1		444.43	(0.01)	444.42
434-040-063	434-040-063-2		444.43	(0.01)	444.42
434-070-039	434-070-039-4		(0.01)	0.01	0.00
434-070-040	434-070-040-4		1,087.97	(0.01)	1,087.96
434-070-041	434-070-041-5		1,903.05	(0.01)	1,903.04
434-080-002	434-080-002-1		(0.01)	0.01	0.00
434-080-032	434-080-032-8		(0.01)	0.01	0.00
434-300-012	434-300-012-9		(0.01)	0.01	0.00
434-300-016	434-300-016-3		(0.01)	0.01	0.00
434-300-017	434-300-017-4		(0.01)	0.01	0.00
434-461-001	434-461-001-7		444.43	(0.01)	444.42
434-461-002	434-461-002-8		444.43	(0.01)	444.42
434-461-003	434-461-003-9		444.43	(0.01)	444.42
434-461-004	434-461-004-0		444.43	(0.01)	444.42
434-461-005	434-461-005-1		444.43	(0.01)	444.42
434-461-006	434-461-006-2		444.43	(0.01)	444.42
434-461-007	434-461-007-3		444.43	(0.01)	444.42
434-461-009	434-461-009-5		444.43	(0.01)	444.42
434-461-018	434-461-018-3		444.43	(0.01)	444.42

City of San Jacinto

CFD No. 2003-1

Final Detail Report for the 2011/12 Billing

Account ID	Property ID	DB	Levy	Misc Adjs	Total
434-461-019	434-461-019-4		444.43	(0.01)	444.42
434-461-020	434-461-020-4		444.43	(0.01)	444.42
434-461-021	434-461-021-5		444.43	(0.01)	444.42
434-461-022	434-461-022-6		444.43	(0.01)	444.42
434-461-023	434-461-023-7		444.43	(0.01)	444.42
434-461-024	434-461-024-8		444.43	(0.01)	444.42
434-461-025	434-461-025-9		444.43	(0.01)	444.42
434-470-001	434-470-001-5		444.43	(0.01)	444.42
434-470-002	434-470-002-6		444.43	(0.01)	444.42
434-470-003	434-470-003-7		444.43	(0.01)	444.42
434-470-004	434-470-004-8		444.43	(0.01)	444.42
434-470-005	434-470-005-9		444.43	(0.01)	444.42
434-470-006	434-470-006-0		444.43	(0.01)	444.42
434-470-007	434-470-007-1		444.43	(0.01)	444.42
434-470-008	434-470-008-2		444.43	(0.01)	444.42
434-470-009	434-470-009-3		444.43	(0.01)	444.42
434-470-010	434-470-010-3		444.43	(0.01)	444.42
434-471-001	434-471-001-8		444.43	(0.01)	444.42
434-471-002	434-471-002-9		444.43	(0.01)	444.42
434-471-003	434-471-003-0		444.43	(0.01)	444.42
434-471-004	434-471-004-1		444.43	(0.01)	444.42
434-471-005	434-471-005-2		444.43	(0.01)	444.42
434-471-006	434-471-006-3		444.43	(0.01)	444.42
434-471-007	434-471-007-4		444.43	(0.01)	444.42
434-471-008	434-471-008-5		444.43	(0.01)	444.42
434-471-009	434-471-009-6		444.43	(0.01)	444.42
434-471-010	434-471-010-6		444.43	(0.01)	444.42
434-471-011	434-471-011-7		444.43	(0.01)	444.42
434-471-012	434-471-012-8		444.43	(0.01)	444.42
434-471-013	434-471-013-9		444.43	(0.01)	444.42
434-471-014	434-471-014-0		444.43	(0.01)	444.42
434-471-015	434-471-015-1		444.43	(0.01)	444.42
434-471-016	434-471-016-2		444.43	(0.01)	444.42
434-471-017	434-471-017-3		444.43	(0.01)	444.42
434-471-018	434-471-018-4		444.43	(0.01)	444.42
434-471-019	434-471-019-5		444.43	(0.01)	444.42
434-471-020	434-471-020-5		444.43	(0.01)	444.42
434-471-021	434-471-021-6		444.43	(0.01)	444.42
434-471-022	434-471-022-7		444.43	(0.01)	444.42
434-471-023	434-471-023-8		444.43	(0.01)	444.42
434-471-024	434-471-024-9		444.43	(0.01)	444.42
434-471-025	434-471-025-0		444.43	(0.01)	444.42
434-471-026	434-471-026-1		444.43	(0.01)	444.42
434-471-027	434-471-027-2		444.43	(0.01)	444.42
434-471-028	434-471-028-3		444.43	(0.01)	444.42

Copyright © 1999-2008 NBS

City of San Jacinto

CFD No. 2003-1

Final Detail Report for the 2011/12 Billing

Account ID	Property ID	DB	Levy	Misc Adjs	Total
434-471-029	434-471-029-4		444.43	(0.01)	444.42
434-471-030	434-471-030-4		444.43	(0.01)	444.42
434-471-031	434-471-031-5		444.43	(0.01)	444.42
434-471-032	434-471-032-6		444.43	(0.01)	444.42
434-471-033	434-471-033-7		444.43	(0.01)	444.42
434-471-034	434-471-034-8		444.43	(0.01)	444.42
434-472-001	434-472-001-1		444.43	(0.01)	444.42
434-472-002	434-472-002-2		444.43	(0.01)	444.42
434-472-003	434-472-003-3		444.43	(0.01)	444.42
434-472-004	434-472-004-4		444.43	(0.01)	444.42
434-472-005	434-472-005-5		444.43	(0.01)	444.42
434-472-006	434-472-006-6		444.43	(0.01)	444.42
434-472-007	434-472-007-7		444.43	(0.01)	444.42
434-472-008	434-472-008-8		444.43	(0.01)	444.42
434-472-009	434-472-009-9		444.43	(0.01)	444.42
434-472-010	434-472-010-9		444.43	(0.01)	444.42
434-472-011	434-472-011-0		444.43	(0.01)	444.42
434-472-012	434-472-012-1		444.43	(0.01)	444.42
434-472-013	434-472-013-2		444.43	(0.01)	444.42
434-472-014	434-472-014-3		444.43	(0.01)	444.42
434-472-015	434-472-015-4		444.43	(0.01)	444.42
434-472-016	434-472-016-5		444.43	(0.01)	444.42
434-472-017	434-472-017-6		444.43	(0.01)	444.42
434-472-018	434-472-018-7		444.43	(0.01)	444.42
434-472-019	434-472-019-8		444.43	(0.01)	444.42
434-472-020	434-472-020-8		444.43	(0.01)	444.42
434-472-021	434-472-021-9		444.43	(0.01)	444.42
434-472-022	434-472-022-0		444.43	(0.01)	444.42
434-472-023	434-472-023-1		444.43	(0.01)	444.42
434-472-024	434-472-024-2		444.43	(0.01)	444.42
434-472-025	434-472-025-3		444.43	(0.01)	444.42
434-472-026	434-472-026-4		444.43	(0.01)	444.42
434-472-027	434-472-027-5		444.43	(0.01)	444.42
434-472-028	434-472-028-6		444.43	(0.01)	444.42
434-472-029	434-472-029-7		444.43	(0.01)	444.42
434-472-030	434-472-030-7		444.43	(0.01)	444.42
434-472-031	434-472-031-8		444.43	(0.01)	444.42
434-472-032	434-472-032-9		444.43	(0.01)	444.42
434-480-001	434-480-001-6		444.43	(0.01)	444.42
434-480-002	434-480-002-7		444.43	(0.01)	444.42
434-480-003	434-480-003-8		444.43	(0.01)	444.42
434-480-004	434-480-004-9		444.43	(0.01)	444.42
434-480-005	434-480-005-0		444.43	(0.01)	444.42
434-480-006	434-480-006-1		444.43	(0.01)	444.42
434-480-007	434-480-007-2		444.43	(0.01)	444.42

City of San Jacinto

CFD No. 2003-1

Final Detail Report for the 2011/12 Billing

Account ID	Property ID	DB	Levy	Misc Adjs	Total
434-480-008	434-480-008-3		444.43	(0.01)	444.42
434-480-009	434-480-009-4		444.43	(0.01)	444.42
434-480-010	434-480-010-4		444.43	(0.01)	444.42
434-480-011	434-480-011-5		444.43	(0.01)	444.42
434-480-012	434-480-012-6		444.43	(0.01)	444.42
434-480-013	434-480-013-7		444.43	(0.01)	444.42
434-480-014	434-480-014-8		444.43	(0.01)	444.42
434-480-015	434-480-015-9		444.43	(0.01)	444.42
434-480-016	434-480-016-0		444.43	(0.01)	444.42
434-480-017	434-480-017-1		444.43	(0.01)	444.42
434-480-018	434-480-018-2		444.43	(0.01)	444.42
434-480-019	434-480-019-3		444.43	(0.01)	444.42
434-480-020	434-480-020-3		444.43	(0.01)	444.42
434-480-021	434-480-021-4		444.43	(0.01)	444.42
434-480-022	434-480-022-5		444.43	(0.01)	444.42
434-480-023	434-480-023-6		444.43	(0.01)	444.42
434-480-024	434-480-024-7		444.43	(0.01)	444.42
434-480-025	434-480-025-8		444.43	(0.01)	444.42
434-480-026	434-480-026-9		444.43	(0.01)	444.42
434-480-027	434-480-027-0		444.43	(0.01)	444.42
434-480-028	434-480-028-1		444.43	(0.01)	444.42
434-480-029	434-480-029-2		444.43	(0.01)	444.42
434-480-030	434-480-030-2		444.43	(0.01)	444.42
434-480-031	434-480-031-3		444.43	(0.01)	444.42
434-480-032	434-480-032-4		444.43	(0.01)	444.42
434-480-033	434-480-033-5		444.43	(0.01)	444.42
434-480-034	434-480-034-6		444.43	(0.01)	444.42
434-480-035	434-480-035-7		444.43	(0.01)	444.42
434-480-036	434-480-036-8		444.43	(0.01)	444.42
434-480-037	434-480-037-9		444.43	(0.01)	444.42
434-480-038	434-480-038-0		444.43	(0.01)	444.42
434-480-039	434-480-039-1		444.43	(0.01)	444.42
434-480-040	434-480-040-1		444.43	(0.01)	444.42
434-480-041	434-480-041-2		444.43	(0.01)	444.42
434-480-042	434-480-042-3		444.43	(0.01)	444.42
434-480-043	434-480-043-4		444.43	(0.01)	444.42
434-480-044	434-480-044-5		444.43	(0.01)	444.42
434-480-045	434-480-045-6		444.43	(0.01)	444.42
434-480-046	434-480-046-7		444.43	(0.01)	444.42
434-480-047	434-480-047-8		444.43	(0.01)	444.42
434-480-048	434-480-048-9		444.43	(0.01)	444.42
434-480-049	434-480-049-0		444.43	(0.01)	444.42
434-480-050	434-480-050-0		444.43	(0.01)	444.42
434-480-051	434-480-051-1		444.43	(0.01)	444.42
434-480-052	434-480-052-2		444.43	(0.01)	444.42

City of San Jacinto

CFD No. 2003-1

Final Detail Report for the 2011/12 Billing

Account ID	Property ID	DB	Levy	Misc Adjs	Total
434-480-053	434-480-053-3		444.43	(0.01)	444.42
434-480-054	434-480-054-4		444.43	(0.01)	444.42
434-480-055	434-480-055-5		444.43	(0.01)	444.42
434-480-056	434-480-056-6		444.43	(0.01)	444.42
434-480-057	434-480-057-7		444.43	(0.01)	444.42
434-480-058	434-480-058-8		444.43	(0.01)	444.42
434-480-059	434-480-059-9		444.43	(0.01)	444.42
434-480-060	434-480-060-9		444.43	(0.01)	444.42
434-480-061	434-480-061-0		444.43	(0.01)	444.42
434-480-062	434-480-062-1		444.43	(0.01)	444.42
434-480-063	434-480-063-2		444.43	(0.01)	444.42
434-480-064	434-480-064-3		444.43	(0.01)	444.42
434-480-065	434-480-065-4		444.43	(0.01)	444.42
434-480-066	434-480-066-5		444.43	(0.01)	444.42
434-480-067	434-480-067-6		444.43	(0.01)	444.42
434-480-068	434-480-068-7		444.43	(0.01)	444.42
434-480-069	434-480-069-8		444.43	(0.01)	444.42
434-490-001	434-490-001-7		444.43	(0.01)	444.42
434-490-002	434-490-002-8		444.43	(0.01)	444.42
434-490-003	434-490-003-9		444.43	(0.01)	444.42
434-490-004	434-490-004-0		444.43	(0.01)	444.42
434-490-005	434-490-005-1		444.43	(0.01)	444.42
434-490-006	434-490-006-2		444.43	(0.01)	444.42
434-490-007	434-490-007-3		444.43	(0.01)	444.42
434-490-008	434-490-008-4		444.43	(0.01)	444.42
434-490-009	434-490-009-5		444.43	(0.01)	444.42
434-490-010	434-490-010-5		444.43	(0.01)	444.42
434-490-011	434-490-011-6		444.43	(0.01)	444.42
434-490-012	434-490-012-7		444.43	(0.01)	444.42
434-490-013	434-490-013-8		444.43	(0.01)	444.42
434-490-014	434-490-014-9		444.43	(0.01)	444.42
434-490-015	434-490-015-0		444.43	(0.01)	444.42
434-490-016	434-490-016-1		444.43	(0.01)	444.42
434-491-001	434-491-001-0		444.43	(0.01)	444.42
434-491-002	434-491-002-1		444.43	(0.01)	444.42
434-491-003	434-491-003-2		444.43	(0.01)	444.42
434-491-004	434-491-004-3		444.43	(0.01)	444.42
434-491-005	434-491-005-4		444.43	(0.01)	444.42
434-491-006	434-491-006-5	Y	444.43	(0.01)	444.42
434-491-007	434-491-007-6		444.43	(0.01)	444.42
434-491-008	434-491-008-7		444.43	(0.01)	444.42
434-491-009	434-491-009-8		444.43	(0.01)	444.42
434-491-010	434-491-010-8		444.43	(0.01)	444.42
434-491-011	434-491-011-9		444.43	(0.01)	444.42
434-491-012	434-491-012-0		444.43	(0.01)	444.42

Copyright © 1999-2008 NBS

City of San Jacinto

CFD No. 2003-1

Final Detail Report for the 2011/12 Billing

Account ID	Property ID	DB	Levy	Misc Adjs	Total
434-491-013	434-491-013-1		444.43	(0.01)	444.42
434-491-014	434-491-014-2		444.43	(0.01)	444.42
434-492-001	434-492-001-3		444.43	(0.01)	444.42
434-492-002	434-492-002-4		444.43	(0.01)	444.42
434-492-003	434-492-003-5		444.43	(0.01)	444.42
434-492-004	434-492-004-6		444.43	(0.01)	444.42
434-492-005	434-492-005-7		444.43	(0.01)	444.42
434-492-006	434-492-006-8		444.43	(0.01)	444.42
434-492-007	434-492-007-9		444.43	(0.01)	444.42
434-492-008	434-492-008-0		444.43	(0.01)	444.42
434-492-009	434-492-009-1		444.43	(0.01)	444.42
434-492-010	434-492-010-1		444.43	(0.01)	444.42
434-492-011	434-492-011-2		444.43	(0.01)	444.42
434-492-012	434-492-012-3		444.43	(0.01)	444.42
434-492-013	434-492-013-4		444.43	(0.01)	444.42
434-492-014	434-492-014-5		444.43	(0.01)	444.42
434-492-015	434-492-015-6		444.43	(0.01)	444.42
434-492-016	434-492-016-7		444.43	(0.01)	444.42
434-492-017	434-492-017-8		444.43	(0.01)	444.42
434-492-018	434-492-018-9		444.43	(0.01)	444.42
434-492-019	434-492-019-0		444.43	(0.01)	444.42
434-492-020	434-492-020-0		444.43	(0.01)	444.42
434-492-021	434-492-021-1		444.43	(0.01)	444.42
434-492-022	434-492-022-2		444.43	(0.01)	444.42
434-493-001	434-493-001-6		444.43	(0.01)	444.42
434-493-002	434-493-002-7		444.43	(0.01)	444.42
434-493-003	434-493-003-8		444.43	(0.01)	444.42
434-493-004	434-493-004-9		444.43	(0.01)	444.42
434-493-005	434-493-005-0		444.43	(0.01)	444.42
434-493-006	434-493-006-1		444.43	(0.01)	444.42
434-493-007	434-493-007-2		444.43	(0.01)	444.42
434-493-008	434-493-008-3		444.43	(0.01)	444.42
434-493-009	434-493-009-4		444.43	(0.01)	444.42
434-493-010	434-493-010-4		444.43	(0.01)	444.42
434-493-011	434-493-011-5		444.43	(0.01)	444.42
434-493-012	434-493-012-6		444.43	(0.01)	444.42
434-493-013	434-493-013-7		444.43	(0.01)	444.42
434-493-014	434-493-014-8		444.43	(0.01)	444.42
434-493-015	434-493-015-9		444.43	(0.01)	444.42
434-493-016	434-493-016-0		444.43	(0.01)	444.42
434-493-017	434-493-017-1		444.43	(0.01)	444.42
434-493-018	434-493-018-2		444.43	(0.01)	444.42
434-493-019	434-493-019-3		444.43	(0.01)	444.42
434-493-020	434-493-020-3		444.43	(0.01)	444.42
434-493-021	434-493-021-4		444.43	(0.01)	444.42

Copyright © 1999-2008 NBS

City of San Jacinto

CFD No. 2003-1

Final Detail Report for the 2011/12 Billing

Account ID	Property ID	DB	Levy	Misc Adjs	Total
434-493-022	434-493-022-5		444.43	(0.01)	444.42
434-493-023	434-493-023-6		444.43	(0.01)	444.42
434-493-024	434-493-024-7		444.43	(0.01)	444.42
434-493-025	434-493-025-8		444.43	(0.01)	444.42
434-500-001	434-500-001-7		444.43	(0.01)	444.42
434-500-002	434-500-002-8		444.43	(0.01)	444.42
434-500-003	434-500-003-9		444.43	(0.01)	444.42
434-500-004	434-500-004-0		444.43	(0.01)	444.42
434-500-005	434-500-005-1		444.43	(0.01)	444.42
434-500-006	434-500-006-2		444.43	(0.01)	444.42
434-500-007	434-500-007-3		444.43	(0.01)	444.42
434-500-008	434-500-008-4		444.43	(0.01)	444.42
434-500-009	434-500-009-5		444.43	(0.01)	444.42
434-500-010	434-500-010-5		444.43	(0.01)	444.42
434-500-011	434-500-011-6		444.43	(0.01)	444.42
434-500-012	434-500-012-7		444.43	(0.01)	444.42
434-500-013	434-500-013-8		444.43	(0.01)	444.42
434-500-014	434-500-014-9		444.43	(0.01)	444.42
434-500-015	434-500-015-0		444.43	(0.01)	444.42
434-500-016	434-500-016-1		444.43	(0.01)	444.42
434-500-017	434-500-017-2		444.43	(0.01)	444.42
434-500-018	434-500-018-3		444.43	(0.01)	444.42
434-500-019	434-500-019-4		444.43	(0.01)	444.42
434-500-020	434-500-020-4		444.43	(0.01)	444.42
434-500-021	434-500-021-5		444.43	(0.01)	444.42
434-500-022	434-500-022-6		444.43	(0.01)	444.42
434-500-023	434-500-023-7		444.43	(0.01)	444.42
434-500-024	434-500-024-8		444.43	(0.01)	444.42
434-500-025	434-500-025-9		444.43	(0.01)	444.42
434-500-026	434-500-026-0		444.43	(0.01)	444.42
434-500-027	434-500-027-1		444.43	(0.01)	444.42
434-500-028	434-500-028-2		444.43	(0.01)	444.42
434-500-029	434-500-029-3		444.43	(0.01)	444.42
434-500-030	434-500-030-3		444.43	(0.01)	444.42
434-500-031	434-500-031-4		444.43	(0.01)	444.42
434-500-032	434-500-032-5		444.43	(0.01)	444.42
434-500-033	434-500-033-6		444.43	(0.01)	444.42
434-501-001	434-501-001-0		444.43	(0.01)	444.42
434-501-002	434-501-002-1		444.43	(0.01)	444.42
434-501-003	434-501-003-2		444.43	(0.01)	444.42
434-501-004	434-501-004-3		444.43	(0.01)	444.42
434-501-005	434-501-005-4		444.43	(0.01)	444.42
434-501-006	434-501-006-5		444.43	(0.01)	444.42
434-501-007	434-501-007-6		444.43	(0.01)	444.42
434-501-008	434-501-008-7		444.43	(0.01)	444.42

Copyright © 1999-2008 NBS

City of San Jacinto

CFD No. 2003-1

Final Detail Report for the 2011/12 Billing

Account ID	Property ID	DB	Levy	Misc Adjs	Total
434-501-009	434-501-009-8		444.43	(0.01)	444.42
434-501-010	434-501-010-8		444.43	(0.01)	444.42
434-501-011	434-501-011-9		444.43	(0.01)	444.42
434-501-012	434-501-012-0		444.43	(0.01)	444.42
434-501-013	434-501-013-1		444.43	(0.01)	444.42
434-501-014	434-501-014-2		444.43	(0.01)	444.42
434-501-015	434-501-015-3		444.43	(0.01)	444.42
434-501-016	434-501-016-4		444.43	(0.01)	444.42
434-501-017	434-501-017-5		444.43	(0.01)	444.42
434-501-018	434-501-018-6		444.43	(0.01)	444.42
434-501-019	434-501-019-7		444.43	(0.01)	444.42
434-501-020	434-501-020-7		444.43	(0.01)	444.42
434-501-021	434-501-021-8		444.43	(0.01)	444.42
434-501-022	434-501-022-9		444.43	(0.01)	444.42
434-501-023	434-501-023-0		444.43	(0.01)	444.42
434-501-024	434-501-024-1		444.43	(0.01)	444.42
434-501-025	434-501-025-2		444.43	(0.01)	444.42
434-501-026	434-501-026-3		444.43	(0.01)	444.42
434-501-027	434-501-027-4		444.43	(0.01)	444.42
434-501-028	434-501-028-5		444.43	(0.01)	444.42
434-501-029	434-501-029-6		444.43	(0.01)	444.42
434-502-001	434-502-001-3		444.43	(0.01)	444.42
434-502-002	434-502-002-4		444.43	(0.01)	444.42
434-510-001	434-510-001-8		444.43	(0.01)	444.42
434-510-002	434-510-002-9		444.43	(0.01)	444.42
434-510-003	434-510-003-0		444.43	(0.01)	444.42
434-510-004	434-510-004-1		444.43	(0.01)	444.42
434-510-005	434-510-005-2		444.43	(0.01)	444.42
434-510-006	434-510-006-3		444.43	(0.01)	444.42
434-510-007	434-510-007-4		444.43	(0.01)	444.42
434-510-008	434-510-008-5		444.43	(0.01)	444.42
434-510-009	434-510-009-6		444.43	(0.01)	444.42
434-510-010	434-510-010-6		444.43	(0.01)	444.42
434-510-011	434-510-011-7		444.43	(0.01)	444.42
434-510-012	434-510-012-8		444.43	(0.01)	444.42
434-510-013	434-510-013-9		444.43	(0.01)	444.42
434-510-014	434-510-014-0		444.43	(0.01)	444.42
434-510-015	434-510-015-1		444.43	(0.01)	444.42
434-510-016	434-510-016-2		444.43	(0.01)	444.42
434-510-017	434-510-017-3		444.43	427.17	871.60
434-510-018	434-510-018-4		444.43	(0.01)	444.42
434-510-019	434-510-019-5		444.43	(0.01)	444.42
434-510-020	434-510-020-5		444.43	(0.01)	444.42
434-510-021	434-510-021-6		444.43	(0.01)	444.42
434-510-022	434-510-022-7		444.43	(0.01)	444.42

City of San Jacinto

CFD No. 2003-1

Final Detail Report for the 2011/12 Billing

Account ID	Property ID	DB	Levy	Misc Adjs	Total
434-510-023	434-510-023-8		444.43	(0.01)	444.42
434-510-024	434-510-024-9		444.43	(0.01)	444.42
434-510-025	434-510-025-0		444.43	(0.01)	444.42
434-510-026	434-510-026-1		444.43	(0.01)	444.42
434-510-027	434-510-027-2		444.43	(0.01)	444.42
434-510-028	434-510-028-3		444.43	(0.01)	444.42
434-510-029	434-510-029-4		444.43	(0.01)	444.42
434-510-030	434-510-030-4		444.43	(0.01)	444.42
434-510-031	434-510-031-5		444.43	(0.01)	444.42
434-510-032	434-510-032-6		444.43	(0.01)	444.42
434-510-033	434-510-033-7		444.43	(0.01)	444.42
434-510-034	434-510-034-8		444.43	(0.01)	444.42
434-510-035	434-510-035-9		444.43	(0.01)	444.42
434-510-036	434-510-036-0		444.43	(0.01)	444.42
434-510-037	434-510-037-1		444.43	(0.01)	444.42
434-510-038	434-510-038-2		444.43	(0.01)	444.42
434-510-039	434-510-039-3		444.43	(0.01)	444.42
434-510-040	434-510-040-3		444.43	(0.01)	444.42
434-510-041	434-510-041-4		444.43	(0.01)	444.42
434-510-042	434-510-042-5		444.43	(0.01)	444.42
434-510-043	434-510-043-6		444.43	(0.01)	444.42
434-510-044	434-510-044-7		444.43	(0.01)	444.42
434-510-045	434-510-045-8		444.43	(0.01)	444.42
434-510-046	434-510-046-9		444.43	(0.01)	444.42
434-510-047	434-510-047-0		444.43	(0.01)	444.42
434-510-048	434-510-048-1		444.43	(0.01)	444.42
434-510-049	434-510-049-2		444.43	(0.01)	444.42
434-510-050	434-510-050-2		444.43	(0.01)	444.42
434-510-051	434-510-051-3		444.43	(0.01)	444.42
434-510-052	434-510-052-4		444.43	(0.01)	444.42
434-510-053	434-510-053-5		444.43	(0.01)	444.42
434-510-054	434-510-054-6		444.43	(0.01)	444.42
434-510-055	434-510-055-7		444.43	(0.01)	444.42
434-510-056	434-510-056-8		444.43	(0.01)	444.42
434-510-057	434-510-057-9		444.43	(0.01)	444.42
434-510-058	434-510-058-0		444.43	(0.01)	444.42
434-510-059	434-510-059-1		444.43	(0.01)	444.42
434-510-060	434-510-060-1		444.43	(0.01)	444.42
434-510-061	434-510-061-2		444.43	(0.01)	444.42
434-510-062	434-510-062-3		444.43	(0.01)	444.42
434-510-063	434-510-063-4		444.43	(0.01)	444.42
434-510-064	434-510-064-5		444.43	(0.01)	444.42
434-510-065	434-510-065-6		444.43	(0.01)	444.42
434-510-066	434-510-066-7		444.43	(0.01)	444.42
434-510-067	434-510-067-8		444.43	(0.01)	444.42

City of San Jacinto

CFD No. 2003-1

Final Detail Report for the 2011/12 Billing

Account ID	Property ID	DB	Levy	Misc Adjs	Total
434-510-068	434-510-068-9		444.43	(0.01)	444.42
434-510-069	434-510-069-0		444.43	(0.01)	444.42
434-511-001	434-511-001-1		444.43	(0.01)	444.42
434-511-002	434-511-002-2		444.43	(0.01)	444.42
434-511-003	434-511-003-3		444.43	(0.01)	444.42
434-511-004	434-511-004-4	Y	444.43	(0.01)	444.42
434-511-005	434-511-005-5		444.43	435.71	880.14
434-511-006	434-511-006-6		444.43	(0.01)	444.42
434-511-007	434-511-007-7		444.43	(0.01)	444.42
434-511-008	434-511-008-8		444.43	(0.01)	444.42
434-511-009	434-511-009-9		444.43	(0.01)	444.42
434-511-010	434-511-010-9		444.43	(0.01)	444.42
434-520-001	434-520-001-9		(0.01)	0.01	0.00
434-520-002	434-520-002-0		(0.01)	0.01	0.00
434-520-003	434-520-003-1		(0.01)	0.01	0.00
434-520-004	434-520-004-2		(0.01)	0.01	0.00
434-520-005	434-520-005-3		(0.01)	0.01	0.00
434-520-006	434-520-006-4		(0.01)	0.01	0.00
434-520-007	434-520-007-5		(0.01)	0.01	0.00
434-520-008	434-520-008-6		(0.01)	0.01	0.00
434-520-009	434-520-009-7		(0.01)	0.01	0.00
434-520-010	434-520-010-7		(0.01)	0.01	0.00
434-520-011	434-520-011-8		(0.01)	0.01	0.00
434-520-012	434-520-012-9		(0.01)	0.01	0.00
434-520-013	434-520-013-0		444.43	(0.01)	444.42
434-520-014	434-520-014-1		444.43	(0.01)	444.42
434-520-015	434-520-015-2		444.43	(0.01)	444.42
434-520-016	434-520-016-3		444.43	(0.01)	444.42
434-520-017	434-520-017-4		444.43	(0.01)	444.42
434-520-018	434-520-018-5		444.43	(0.01)	444.42
434-520-019	434-520-019-6		444.43	(0.01)	444.42
434-520-020	434-520-020-6		444.43	(0.01)	444.42
434-520-021	434-520-021-7		444.43	(0.01)	444.42
434-520-022	434-520-022-8		444.43	(0.01)	444.42
434-520-023	434-520-023-9		444.43	(0.01)	444.42
434-520-024	434-520-024-0		444.43	(0.01)	444.42
434-520-025	434-520-025-1		444.43	(0.01)	444.42
434-520-026	434-520-026-2		444.43	(0.01)	444.42
434-520-027	434-520-027-3		444.43	(0.01)	444.42
434-520-028	434-520-028-4		444.43	(0.01)	444.42
434-520-029	434-520-029-5		444.43	(0.01)	444.42
434-520-030	434-520-030-5		444.43	(0.01)	444.42
434-520-031	434-520-031-6		444.43	(0.01)	444.42
434-521-001	434-521-001-2		444.43	(0.01)	444.42
434-521-002	434-521-002-3		444.43	(0.01)	444.42

Copyright © 1999-2008 NBS

City of San Jacinto

CFD No. 2003-1

Final Detail Report for the 2011/12 Billing

Account ID	Property ID	DB	Levy	Misc Adjs	Total
434-521-003	434-521-003-4		444.43	(0.01)	444.42
434-521-004	434-521-004-5		444.43	(0.01)	444.42
434-522-001	434-522-001-5		(0.01)	0.01	0.00
434-522-002	434-522-002-6		(0.01)	0.01	0.00
434-522-003	434-522-003-7		(0.01)	0.01	0.00
434-522-004	434-522-004-8		(0.01)	0.01	0.00
434-522-005	434-522-005-9		(0.01)	0.01	0.00
434-522-006	434-522-006-0		(0.01)	0.01	0.00
434-522-007	434-522-007-1		(0.01)	0.01	0.00
434-523-001	434-523-001-8		444.43	(0.01)	444.42
434-523-002	434-523-002-9		444.43	(0.01)	444.42
434-523-003	434-523-003-0		444.43	(0.01)	444.42
434-523-004	434-523-004-1		444.43	(0.01)	444.42
434-523-005	434-523-005-2		444.43	(0.01)	444.42
434-523-006	434-523-006-3		444.43	(0.01)	444.42
434-524-001	434-524-001-1		444.43	(0.01)	444.42
434-524-002	434-524-002-2		444.43	(0.01)	444.42
434-524-003	434-524-003-3		444.43	(0.01)	444.42
434-524-004	434-524-004-4		444.43	(0.01)	444.42
434-524-005	434-524-005-5		444.43	(0.01)	444.42
434-524-006	434-524-006-6		444.43	(0.01)	444.42
434-524-007	434-524-007-7		444.43	(0.01)	444.42
434-524-008	434-524-008-8		444.43	(0.01)	444.42
434-524-009	434-524-009-9		444.43	(0.01)	444.42
434-524-010	434-524-010-9		444.43	(0.01)	444.42
434-530-001	434-530-001-0		444.43	(0.01)	444.42
434-530-002	434-530-002-1		444.43	(0.01)	444.42
434-530-003	434-530-003-2		444.43	(0.01)	444.42
434-530-004	434-530-004-3		444.43	(0.01)	444.42
434-530-005	434-530-005-4		444.43	(0.01)	444.42
434-530-006	434-530-006-5		444.43	(0.01)	444.42
434-530-007	434-530-007-6		444.43	(0.01)	444.42
434-530-008	434-530-008-7		444.43	(0.01)	444.42
434-530-009	434-530-009-8		444.43	(0.01)	444.42
434-530-010	434-530-010-8		444.43	(0.01)	444.42
434-530-011	434-530-011-9		444.43	(0.01)	444.42
434-530-012	434-530-012-0		444.43	(0.01)	444.42
434-530-013	434-530-013-1		444.43	(0.01)	444.42
434-530-014	434-530-014-2		444.43	(0.01)	444.42
434-530-015	434-530-015-3		444.43	(0.01)	444.42
434-530-016	434-530-016-4		444.43	(0.01)	444.42
434-530-017	434-530-017-5		444.43	(0.01)	444.42
434-530-018	434-530-018-6		444.43	(0.01)	444.42
434-530-019	434-530-019-7		444.43	(0.01)	444.42
434-530-020	434-530-020-7		444.43	(0.01)	444.42

Copyright © 1999-2008 NBS

City of San Jacinto

CFD No. 2003-1

Final Detail Report for the 2011/12 Billing

Account ID	Property ID	DB	Levy	Misc Adjs	Total
434-530-021	434-530-021-8		444.43	(0.01)	444.42
434-530-022	434-530-022-9		444.43	(0.01)	444.42
434-530-023	434-530-023-0		444.43	(0.01)	444.42
434-530-024	434-530-024-1		444.43	(0.01)	444.42
434-530-025	434-530-025-2		444.43	(0.01)	444.42
434-530-026	434-530-026-3		444.43	(0.01)	444.42
434-530-027	434-530-027-4		444.43	(0.01)	444.42
434-531-001	434-531-001-3		444.43	(0.01)	444.42
434-531-002	434-531-002-4		444.43	(0.01)	444.42
434-531-003	434-531-003-5		444.43	(0.01)	444.42
434-531-004	434-531-004-6		444.43	(0.01)	444.42
434-531-005	434-531-005-7		444.43	(0.01)	444.42
434-531-006	434-531-006-8		444.43	(0.01)	444.42
434-531-007	434-531-007-9		444.43	(0.01)	444.42
434-531-008	434-531-008-0		444.43	(0.01)	444.42
434-531-009	434-531-009-1		444.43	(0.01)	444.42
434-531-010	434-531-010-1		444.43	(0.01)	444.42
434-531-011	434-531-011-2		444.43	(0.01)	444.42
434-531-012	434-531-012-3		444.43	(0.01)	444.42
434-531-013	434-531-013-4		444.43	(0.01)	444.42
434-531-014	434-531-014-5		444.43	(0.01)	444.42
434-531-015	434-531-015-6		444.43	(0.01)	444.42
434-531-016	434-531-016-7		(0.01)	0.01	0.00
434-531-017	434-531-017-8		(0.01)	0.01	0.00
434-531-018	434-531-018-9		(0.01)	0.01	0.00
434-532-001	434-532-001-6		444.43	(0.01)	444.42
434-532-002	434-532-002-7		444.43	(0.01)	444.42
434-532-003	434-532-003-8		444.43	(0.01)	444.42
434-532-004	434-532-004-9		444.43	(0.01)	444.42
434-532-005	434-532-005-0		444.43	(0.01)	444.42
434-532-006	434-532-006-1		444.43	(0.01)	444.42
434-532-007	434-532-007-2		(0.01)	0.01	0.00
434-532-008	434-532-008-3		(0.01)	0.01	0.00
434-532-009	434-532-009-4		(0.01)	0.01	0.00
434-532-010	434-532-010-4		(0.01)	0.01	0.00
434-532-011	434-532-011-5		(0.01)	0.01	0.00
434-532-012	434-532-012-6		(0.01)	0.01	0.00
434-532-013	434-532-013-7		444.43	(0.01)	444.42
434-532-014	434-532-014-8		444.43	(0.01)	444.42
434-532-015	434-532-015-9		444.43	(0.01)	444.42
434-532-016	434-532-016-0		444.43	(0.01)	444.42
434-532-017	434-532-017-1		444.43	(0.01)	444.42
434-532-018	434-532-018-2		444.43	(0.01)	444.42
434-532-019	434-532-019-3		444.43	(0.01)	444.42
434-532-020	434-532-020-3		444.43	(0.01)	444.42

City of San Jacinto

CFD No. 2003-1

Final Detail Report for the 2011/12 Billing

Account ID	Property ID	DB	Levy	Misc Adjs	Total
434-532-021	434-532-021-4		444.43	(0.01)	444.42
434-532-022	434-532-022-5		444.43	(0.01)	444.42
434-532-023	434-532-023-6		444.43	(0.01)	444.42
434-532-024	434-532-024-7		444.43	(0.01)	444.42
434-532-025	434-532-025-8		444.43	(0.01)	444.42
434-532-026	434-532-026-9		444.43	(0.01)	444.42
434-532-027	434-532-027-0		444.43	(0.01)	444.42
434-532-028	434-532-028-1		444.43	(0.01)	444.42
434-532-029	434-532-029-2		444.43	(0.01)	444.42
434-532-030	434-532-030-2		444.43	(0.01)	444.42
434-532-031	434-532-031-3		444.43	(0.01)	444.42
434-532-032	434-532-032-4		444.43	(0.01)	444.42
434-532-033	434-532-033-5		444.43	(0.01)	444.42
434-533-001	434-533-001-9		444.43	(0.01)	444.42
434-533-002	434-533-002-0		444.43	(0.01)	444.42
434-533-003	434-533-003-1		(0.01)	0.01	0.00
434-533-004	434-533-004-2		(0.01)	0.01	0.00
434-533-005	434-533-005-3		(0.01)	0.01	0.00
434-533-006	434-533-006-4		(0.01)	0.01	0.00
434-540-001	434-540-001-1		444.43	(0.01)	444.42
434-540-002	434-540-002-2		444.43	(0.01)	444.42
434-540-003	434-540-003-3		444.43	(0.01)	444.42
434-540-004	434-540-004-4		444.43	(0.01)	444.42
434-540-005	434-540-005-5		444.43	(0.01)	444.42
434-540-006	434-540-006-6		444.43	(0.01)	444.42
434-540-007	434-540-007-7		444.43	(0.01)	444.42
434-540-008	434-540-008-8		444.43	(0.01)	444.42
434-540-009	434-540-009-9		444.43	(0.01)	444.42
434-540-010	434-540-010-9		444.43	(0.01)	444.42
434-540-011	434-540-011-0		444.43	(0.01)	444.42
434-540-012	434-540-012-1		444.43	(0.01)	444.42
434-540-013	434-540-013-2		444.43	(0.01)	444.42
434-540-014	434-540-014-3		444.43	(0.01)	444.42
434-540-015	434-540-015-4		444.43	(0.01)	444.42
434-540-016	434-540-016-5		444.43	(0.01)	444.42
434-540-017	434-540-017-6		444.43	(0.01)	444.42
434-540-018	434-540-018-7		444.43	(0.01)	444.42
434-540-019	434-540-019-8		444.43	(0.01)	444.42
434-540-020	434-540-020-8		444.43	(0.01)	444.42
434-541-001	434-541-001-4		444.43	(0.01)	444.42
434-541-002	434-541-002-5		444.43	(0.01)	444.42
434-541-003	434-541-003-6		444.43	(0.01)	444.42
434-541-004	434-541-004-7		444.43	(0.01)	444.42
434-542-001	434-542-001-7		444.43	(0.01)	444.42
434-542-002	434-542-002-8		444.43	(0.01)	444.42

City of San Jacinto

CFD No. 2003-1

Final Detail Report for the 2011/12 Billing

Account ID	Property ID	DB	Levy	Misc Adjs	Total
434-542-003	434-542-003-9		444.43	(0.01)	444.42
434-542-004	434-542-004-0		444.43	(0.01)	444.42
434-542-005	434-542-005-1		444.43	(0.01)	444.42
434-542-006	434-542-006-2		444.43	(0.01)	444.42
434-542-007	434-542-007-3		444.43	(0.01)	444.42
434-542-008	434-542-008-4		444.43	(0.01)	444.42
434-542-009	434-542-009-5		444.43	(0.01)	444.42
434-542-010	434-542-010-5		444.43	(0.01)	444.42
434-542-011	434-542-011-6		444.43	(0.01)	444.42
434-542-012	434-542-012-7		444.43	(0.01)	444.42
434-542-013	434-542-013-8		444.43	(0.01)	444.42
434-542-014	434-542-014-9		444.43	(0.01)	444.42
434-542-015	434-542-015-0		444.43	(0.01)	444.42
434-542-016	434-542-016-1		444.43	(0.01)	444.42
434-542-017	434-542-017-2		444.43	(0.01)	444.42
434-542-018	434-542-018-3		444.43	(0.01)	444.42
434-542-019	434-542-019-4		444.43	(0.01)	444.42
434-542-020	434-542-020-4		444.43	(0.01)	444.42
434-542-021	434-542-021-5		444.43	(0.01)	444.42
434-543-001	434-543-001-0		444.43	(0.01)	444.42
434-543-002	434-543-002-1		444.43	(0.01)	444.42
434-543-003	434-543-003-2		444.43	(0.01)	444.42
434-543-004	434-543-004-3		444.43	(0.01)	444.42
434-543-005	434-543-005-4		(0.01)	0.01	0.00
434-543-006	434-543-006-5		444.43	(0.01)	444.42
434-543-007	434-543-007-6		444.43	(0.01)	444.42
434-543-008	434-543-008-7		444.43	(0.01)	444.42
434-543-009	434-543-009-8		444.43	(0.01)	444.42
434-543-010	434-543-010-8		444.43	(0.01)	444.42
434-543-011	434-543-011-9		444.43	(0.01)	444.42
434-543-012	434-543-012-0		444.43	(0.01)	444.42
434-543-013	434-543-013-1		444.43	(0.01)	444.42
434-543-014	434-543-014-2		444.43	(0.01)	444.42
434-543-015	434-543-015-3		444.43	(0.01)	444.42
434-543-016	434-543-016-4		444.43	(0.01)	444.42
434-543-017	434-543-017-5		444.43	(0.01)	444.42
434-543-018	434-543-018-6		444.43	(0.01)	444.42
434-543-019	434-543-019-7		444.43	(0.01)	444.42
434-543-020	434-543-020-7		444.43	(0.01)	444.42
434-543-021	434-543-021-8		444.43	(0.01)	444.42
434-543-022	434-543-022-9		444.43	(0.01)	444.42
434-543-023	434-543-023-0		444.43	(0.01)	444.42
434-543-024	434-543-024-1		444.43	(0.01)	444.42
434-543-025	434-543-025-2		444.43	(0.01)	444.42
434-543-026	434-543-026-3		444.43	(0.01)	444.42

Copyright © 1999-2008 NBS

City of San Jacinto

CFD No. 2003-1

Final Detail Report for the 2011/12 Billing

Account ID	Property ID	DB	Levy	Misc Adjs	Total
434-543-027	434-543-027-4		444.43	(0.01)	444.42
434-543-028	434-543-028-5		444.43	(0.01)	444.42
435-040-016	435-040-016-7		(0.01)	0.01	0.00
435-055-055	435-055-055-8		(0.01)	0.01	0.00
435-071-013	435-071-013-0		(0.01)	0.01	0.00
435-071-014	435-071-014-1		(0.01)	0.01	0.00
435-190-053	435-190-053-4		5,935.69	(0.01)	5,935.68
435-190-055	435-190-055-6		(0.01)	0.01	0.00
435-240-025	435-240-025-3		444.43	(0.01)	444.42
435-240-026	435-240-026-4		444.43	(0.01)	444.42
435-240-027	435-240-027-5		444.43	(0.01)	444.42
435-240-028	435-240-028-6		444.43	(0.01)	444.42
435-240-029	435-240-029-7		444.43	(0.01)	444.42
435-240-030	435-240-030-7		444.43	(0.01)	444.42
435-240-031	435-240-031-8		444.43	(0.01)	444.42
435-240-032	435-240-032-9		444.43	(0.01)	444.42
435-240-033	435-240-033-0		444.43	(0.01)	444.42
435-240-034	435-240-034-1		444.43	(0.01)	444.42
435-240-035	435-240-035-2		444.43	(0.01)	444.42
435-240-036	435-240-036-3		444.43	(0.01)	444.42
435-240-037	435-240-037-4		444.43	(0.01)	444.42
435-240-038	435-240-038-5		444.43	(0.01)	444.42
435-240-039	435-240-039-6		444.43	(0.01)	444.42
435-240-040	435-240-040-6		444.43	(0.01)	444.42
435-240-041	435-240-041-7		444.43	(0.01)	444.42
435-240-042	435-240-042-8		444.43	(0.01)	444.42
435-291-001	435-291-001-9		453.32	0.00	453.32
435-291-002	435-291-002-0		453.32	0.00	453.32
435-291-003	435-291-003-1		453.32	0.00	453.32
435-291-004	435-291-004-2		453.32	0.00	453.32
435-291-005	435-291-005-3		453.32	0.00	453.32
435-291-006	435-291-006-4		453.32	0.00	453.32
435-291-007	435-291-007-5		453.32	0.00	453.32
435-291-009	435-291-009-7		453.32	0.00	453.32
435-291-010	435-291-010-7		453.32	0.00	453.32
435-291-011	435-291-011-8		453.32	0.00	453.32
435-292-001	435-292-001-2		453.32	0.00	453.32
435-292-002	435-292-002-3		453.32	0.00	453.32
435-292-003	435-292-003-4		453.32	0.00	453.32
435-292-004	435-292-004-5		453.32	0.00	453.32
435-292-005	435-292-005-6		453.32	0.00	453.32
435-292-006	435-292-006-7		453.32	0.00	453.32
435-292-007	435-292-007-8		453.32	0.00	453.32
435-292-008	435-292-008-9		453.32	0.00	453.32
435-292-009	435-292-009-0		453.32	0.00	453.32

Copyright © 1999-2008 NBS

City of San Jacinto

CFD No. 2003-1

Final Detail Report for the 2011/12 Billing

Account ID	Property ID	DB	Levy	Misc Adjs	Total
435-292-010	435-292-010-0		453.32	0.00	453.32
435-292-011	435-292-011-1		453.32	0.00	453.32
435-292-012	435-292-012-2		453.32	0.00	453.32
435-292-013	435-292-013-3		453.32	0.00	453.32
435-292-014	435-292-014-4		453.32	0.00	453.32
435-292-015	435-292-015-5		453.32	0.00	453.32
435-292-016	435-292-016-6		453.32	0.00	453.32
435-292-017	435-292-017-7		453.32	0.00	453.32
435-292-018	435-292-018-8		(0.01)	0.01	0.00
435-292-019	435-292-019-9		(0.01)	0.01	0.00
435-292-020	435-292-020-9		(0.01)	0.01	0.00
435-292-021	435-292-021-0		(0.01)	0.01	0.00
435-292-022	435-292-022-1		453.32	0.00	453.32
435-292-023	435-292-023-2		453.32	0.00	453.32
435-330-042	435-330-042-6		(0.01)	0.01	0.00
436-050-001	436-050-001-1		(0.01)	0.01	0.00
436-050-002	436-050-002-2		(0.01)	0.01	0.00
436-050-003	436-050-003-3		(0.01)	0.01	0.00
436-050-004	436-050-004-4		(0.01)	0.01	0.00
436-050-005	436-050-005-5		(0.01)	0.01	0.00
436-050-006	436-050-006-6		(0.01)	0.01	0.00
436-050-007	436-050-007-7		(0.01)	0.01	0.00
436-050-008	436-050-008-8		(0.01)	0.01	0.00
436-050-009	436-050-009-9		(0.01)	0.01	0.00
436-050-010	436-050-010-9		(0.01)	0.01	0.00
436-050-011	436-050-011-0		(0.01)	0.01	0.00
436-050-012	436-050-012-1		(0.01)	0.01	0.00
436-050-013	436-050-013-2		(0.01)	0.01	0.00
436-050-014	436-050-014-3		(0.01)	0.01	0.00
436-050-015	436-050-015-4		(0.01)	0.01	0.00
436-050-016	436-050-016-5		(0.01)	0.01	0.00
436-050-017	436-050-017-6		(0.01)	0.01	0.00
436-050-018	436-050-018-7		(0.01)	0.01	0.00
436-050-019	436-050-019-8		(0.01)	0.01	0.00
436-050-020	436-050-020-8		(0.01)	0.01	0.00
436-050-021	436-050-021-9		(0.01)	0.01	0.00
436-050-022	436-050-022-0		(0.01)	0.01	0.00
436-050-023	436-050-023-1		(0.01)	0.01	0.00
436-051-001	436-051-001-4		444.43	(0.01)	444.42
436-051-002	436-051-002-5		444.43	(0.01)	444.42
436-051-003	436-051-003-6		444.43	(0.01)	444.42
436-052-001	436-052-001-7		444.43	(0.01)	444.42
436-052-002	436-052-002-8		444.43	(0.01)	444.42
436-052-003	436-052-003-9		444.43	(0.01)	444.42
436-052-004	436-052-004-0		444.43	(0.01)	444.42

Copyright © 1999-2008 NBS

City of San Jacinto

CFD No. 2003-1

Final Detail Report for the 2011/12 Billing

Account ID	Property ID	DB	Levy	Misc Adjs	Total
436-052-005	436-052-005-1		(0.01)	0.01	0.00
436-052-006	436-052-006-2		(0.01)	0.01	0.00
436-052-007	436-052-007-3		(0.01)	0.01	0.00
436-052-008	436-052-008-4		(0.01)	0.01	0.00
436-052-009	436-052-009-5		(0.01)	0.01	0.00
436-052-010	436-052-010-5		(0.01)	0.01	0.00
436-052-011	436-052-011-6		(0.01)	0.01	0.00
436-052-012	436-052-012-7		(0.01)	0.01	0.00
436-052-013	436-052-013-8		(0.01)	0.01	0.00
436-052-014	436-052-014-9		(0.01)	0.01	0.00
436-052-015	436-052-015-0		(0.01)	0.01	0.00
436-052-016	436-052-016-1		(0.01)	0.01	0.00
436-052-017	436-052-017-2		(0.01)	0.01	0.00
436-052-018	436-052-018-3		(0.01)	0.01	0.00
436-052-019	436-052-019-4		(0.01)	0.01	0.00
436-052-020	436-052-020-4		(0.01)	0.01	0.00
436-052-021	436-052-021-5		(0.01)	0.01	0.00
436-052-022	436-052-022-6		(0.01)	0.01	0.00
436-052-023	436-052-023-7		(0.01)	0.01	0.00
436-052-024	436-052-024-8		(0.01)	0.01	0.00
436-052-025	436-052-025-9		(0.01)	0.01	0.00
436-052-026	436-052-026-0		444.43	(0.01)	444.42
436-052-027	436-052-027-1		444.43	(0.01)	444.42
436-052-028	436-052-028-2		444.43	(0.01)	444.42
436-052-029	436-052-029-3		444.43	(0.01)	444.42
436-052-030	436-052-030-3		444.43	(0.01)	444.42
436-052-031	436-052-031-4		444.43	(0.01)	444.42
436-052-032	436-052-032-5		444.43	(0.01)	444.42
436-052-033	436-052-033-6		444.43	(0.01)	444.42
436-052-034	436-052-034-7		444.43	(0.01)	444.42
436-052-035	436-052-035-8		444.43	(0.01)	444.42
436-052-036	436-052-036-9		444.43	(0.01)	444.42
436-052-037	436-052-037-0		444.43	(0.01)	444.42
436-052-038	436-052-038-1		444.43	(0.01)	444.42
436-052-039	436-052-039-2		444.43	(0.01)	444.42
436-052-040	436-052-040-2		444.43	(0.01)	444.42
436-052-041	436-052-041-3		444.43	(0.01)	444.42
436-052-042	436-052-042-4		444.43	(0.01)	444.42
436-052-043	436-052-043-5		444.43	(0.01)	444.42
436-052-044	436-052-044-6		444.43	(0.01)	444.42
436-052-045	436-052-045-7		444.43	(0.01)	444.42
436-052-046	436-052-046-8		444.43	(0.01)	444.42
436-052-047	436-052-047-9		444.43	(0.01)	444.42
436-052-048	436-052-048-0		444.43	(0.01)	444.42
436-052-049	436-052-049-1		444.43	(0.01)	444.42

Copyright © 1999-2008 NBS

City of San Jacinto

CFD No. 2003-1

Final Detail Report for the 2011/12 Billing

Account ID	Property ID	DB	Levy	Misc Adjs	Total
436-052-050	436-052-050-1		444.43	(0.01)	444.42
436-060-001	436-060-001-2		(0.01)	0.01	0.00
436-060-002	436-060-002-3		(0.01)	0.01	0.00
436-060-003	436-060-003-4		(0.01)	0.01	0.00
436-060-004	436-060-004-5		(0.01)	0.01	0.00
436-060-005	436-060-005-6		(0.01)	0.01	0.00
436-060-006	436-060-006-7		(0.01)	0.01	0.00
436-060-007	436-060-007-8		444.43	(0.01)	444.42
436-060-008	436-060-008-9		444.43	(0.01)	444.42
436-060-009	436-060-009-0		444.43	(0.01)	444.42
436-060-010	436-060-010-0		444.43	(0.01)	444.42
436-060-011	436-060-011-1		(0.01)	0.01	0.00
436-060-012	436-060-012-2		444.43	(0.01)	444.42
436-060-013	436-060-013-3		444.43	(0.01)	444.42
436-060-014	436-060-014-4		444.43	(0.01)	444.42
436-060-015	436-060-015-5		444.43	(0.01)	444.42
436-060-016	436-060-016-6		444.43	(0.01)	444.42
436-060-017	436-060-017-7		444.43	(0.01)	444.42
436-060-018	436-060-018-8		444.43	(0.01)	444.42
436-060-019	436-060-019-9		444.43	(0.01)	444.42
436-061-001	436-061-001-5		(0.01)	0.01	0.00
436-061-002	436-061-002-6		(0.01)	0.01	0.00
436-061-003	436-061-003-7		(0.01)	0.01	0.00
436-061-004	436-061-004-8		(0.01)	0.01	0.00
436-061-005	436-061-005-9		(0.01)	0.01	0.00
436-061-006	436-061-006-0		(0.01)	0.01	0.00
436-061-007	436-061-007-1		(0.01)	0.01	0.00
436-061-008	436-061-008-2		(0.01)	0.01	0.00
436-061-009	436-061-009-3		(0.01)	0.01	0.00
436-061-010	436-061-010-3		(0.01)	0.01	0.00
436-061-011	436-061-011-4		(0.01)	0.01	0.00
436-061-012	436-061-012-5		(0.01)	0.01	0.00
436-061-013	436-061-013-6		(0.01)	0.01	0.00
436-061-014	436-061-014-7		(0.01)	0.01	0.00
436-061-015	436-061-015-8		(0.01)	0.01	0.00
436-061-016	436-061-016-9		(0.01)	0.01	0.00
436-061-017	436-061-017-0		(0.01)	0.01	0.00
436-061-018	436-061-018-1		(0.01)	0.01	0.00
436-061-019	436-061-019-2		(0.01)	0.01	0.00
436-061-020	436-061-020-2		(0.01)	0.01	0.00
436-061-021	436-061-021-3		(0.01)	0.01	0.00
436-061-022	436-061-022-4		(0.01)	0.01	0.00
436-061-023	436-061-023-5		(0.01)	0.01	0.00
436-061-024	436-061-024-6		(0.01)	0.01	0.00
436-061-025	436-061-025-7		(0.01)	0.01	0.00

City of San Jacinto

CFD No. 2003-1

Final Detail Report for the 2011/12 Billing

Account ID	Property ID	DB	Levy	Misc Adjs	Total
436-061-026	436-061-026-8		(0.01)	0.01	0.00
436-061-027	436-061-027-9		(0.01)	0.01	0.00
436-061-028	436-061-028-0		(0.01)	0.01	0.00
436-061-029	436-061-029-1		(0.01)	0.01	0.00
436-061-030	436-061-030-1		(0.01)	0.01	0.00
436-061-031	436-061-031-2		(0.01)	0.01	0.00
436-061-032	436-061-032-3		(0.01)	0.01	0.00
436-061-033	436-061-033-4		(0.01)	0.01	0.00
436-061-034	436-061-034-5		(0.01)	0.01	0.00
436-061-035	436-061-035-6		(0.01)	0.01	0.00
436-061-036	436-061-036-7		(0.01)	0.01	0.00
436-061-037	436-061-037-8		444.43	(0.01)	444.42
436-061-038	436-061-038-9		444.43	(0.01)	444.42
436-061-039	436-061-039-0		444.43	(0.01)	444.42
436-061-040	436-061-040-0		444.43	(0.01)	444.42
436-061-041	436-061-041-1		444.43	(0.01)	444.42
436-061-042	436-061-042-2		444.43	(0.01)	444.42
436-061-043	436-061-043-3		444.43	(0.01)	444.42
436-061-044	436-061-044-4		444.43	(0.01)	444.42
436-061-045	436-061-045-5		444.43	(0.01)	444.42
436-061-046	436-061-046-6		444.43	(0.01)	444.42
436-061-047	436-061-047-7		444.43	(0.01)	444.42
436-061-048	436-061-048-8		444.43	(0.01)	444.42
436-061-049	436-061-049-9		444.43	(0.01)	444.42
436-061-050	436-061-050-9		444.43	(0.01)	444.42
436-061-051	436-061-051-0		444.43	(0.01)	444.42
436-061-052	436-061-052-1		444.43	(0.01)	444.42
436-062-001	436-062-001-8		(0.01)	0.01	0.00
436-062-002	436-062-002-9		(0.01)	0.01	0.00
436-062-003	436-062-003-0		(0.01)	0.01	0.00
436-062-004	436-062-004-1		(0.01)	0.01	0.00
436-062-005	436-062-005-2		(0.01)	0.01	0.00
436-062-006	436-062-006-3		(0.01)	0.01	0.00
436-062-007	436-062-007-4		444.43	(0.01)	444.42
436-062-008	436-062-008-5		444.43	(0.01)	444.42
436-062-009	436-062-009-6		444.43	(0.01)	444.42
436-062-010	436-062-010-6		444.43	(0.01)	444.42
436-062-011	436-062-011-7		444.43	(0.01)	444.42
436-062-012	436-062-012-8		444.43	(0.01)	444.42
436-062-013	436-062-013-9		444.43	(0.01)	444.42
436-062-014	436-062-014-0		444.43	(0.01)	444.42
436-062-015	436-062-015-1		444.43	(0.01)	444.42
436-062-016	436-062-016-2		(0.01)	0.01	0.00
436-062-017	436-062-017-3		(0.01)	0.01	0.00
436-062-018	436-062-018-4		(0.01)	0.01	0.00

Copyright © 1999-2008 NBS

City of San Jacinto

CFD No. 2003-1

Final Detail Report for the 2011/12 Billing

Account ID	Property ID	DB	Levy	Misc Adjs	Total
436-062-019	436-062-019-5		(0.01)	0.01	0.00
436-062-020	436-062-020-5		(0.01)	0.01	0.00
436-062-021	436-062-021-6		(0.01)	0.01	0.00
436-062-022	436-062-022-7		(0.01)	0.01	0.00
436-062-023	436-062-023-8		(0.01)	0.01	0.00
436-062-024	436-062-024-9		(0.01)	0.01	0.00
436-062-025	436-062-025-0		(0.01)	0.01	0.00
436-062-026	436-062-026-1		(0.01)	0.01	0.00
436-063-001	436-063-001-1		444.43	(0.01)	444.42
436-063-002	436-063-002-2		444.43	(0.01)	444.42
436-063-003	436-063-003-3		(0.01)	0.01	0.00
436-070-008	436-070-008-0		(0.01)	0.01	0.00
436-120-001	436-120-001-7		444.43	(0.01)	444.42
436-120-002	436-120-002-8		444.43	(0.01)	444.42
436-120-003	436-120-003-9		444.43	(0.01)	444.42
436-120-004	436-120-004-0		444.43	(0.01)	444.42
436-120-005	436-120-005-1		444.43	(0.01)	444.42
436-120-006	436-120-006-2		444.43	(0.01)	444.42
436-120-007	436-120-007-3		444.43	(0.01)	444.42
436-120-008	436-120-008-4		444.43	(0.01)	444.42
436-120-009	436-120-009-5		444.43	(0.01)	444.42
436-120-010	436-120-010-5		444.43	(0.01)	444.42
436-120-011	436-120-011-6		444.43	(0.01)	444.42
436-120-012	436-120-012-7		444.43	(0.01)	444.42
436-120-013	436-120-013-8		444.43	(0.01)	444.42
436-120-014	436-120-014-9		444.43	(0.01)	444.42
436-120-015	436-120-015-0		444.43	(0.01)	444.42
436-120-016	436-120-016-1		444.43	(0.01)	444.42
436-120-017	436-120-017-2		444.43	(0.01)	444.42
436-120-018	436-120-018-3		444.43	(0.01)	444.42
436-120-019	436-120-019-4		444.43	(0.01)	444.42
436-120-020	436-120-020-4		444.43	(0.01)	444.42
436-120-021	436-120-021-5		444.43	(0.01)	444.42
436-120-022	436-120-022-6		444.43	(0.01)	444.42
436-120-023	436-120-023-7		444.43	(0.01)	444.42
436-120-024	436-120-024-8		444.43	(0.01)	444.42
436-120-025	436-120-025-9		444.43	(0.01)	444.42
436-120-026	436-120-026-0		444.43	(0.01)	444.42
436-120-027	436-120-027-1		444.43	(0.01)	444.42
436-120-028	436-120-028-2		444.43	(0.01)	444.42
436-120-029	436-120-029-3		444.43	(0.01)	444.42
436-120-030	436-120-030-3		444.43	(0.01)	444.42
436-120-031	436-120-031-4		444.43	(0.01)	444.42
436-120-032	436-120-032-5		444.43	(0.01)	444.42
436-120-033	436-120-033-6		444.43	(0.01)	444.42

Copyright © 1999-2008 NBS

City of San Jacinto

CFD No. 2003-1

Final Detail Report for the 2011/12 Billing

Account ID	Property ID	DB	Levy	Misc Adjs	Total
436-120-034	436-120-034-7		444.43	(0.01)	444.42
436-120-035	436-120-035-8		444.43	(0.01)	444.42
436-120-036	436-120-036-9		444.43	(0.01)	444.42
436-120-037	436-120-037-0		444.43	(0.01)	444.42
436-120-038	436-120-038-1		444.43	(0.01)	444.42
436-120-039	436-120-039-2		444.43	(0.01)	444.42
436-120-040	436-120-040-2		444.43	(0.01)	444.42
436-120-041	436-120-041-3		444.43	(0.01)	444.42
436-120-042	436-120-042-4		444.43	(0.01)	444.42
436-120-043	436-120-043-5		444.43	(0.01)	444.42
436-121-001	436-121-001-0		444.43	(0.01)	444.42
436-121-002	436-121-002-1		444.43	(0.01)	444.42
436-121-003	436-121-003-2		444.43	(0.01)	444.42
436-121-004	436-121-004-3		444.43	(0.01)	444.42
436-121-005	436-121-005-4		444.43	(0.01)	444.42
436-121-006	436-121-006-5		444.43	(0.01)	444.42
436-121-007	436-121-007-6		444.43	(0.01)	444.42
436-121-008	436-121-008-7		444.43	(0.01)	444.42
436-121-009	436-121-009-8		444.43	(0.01)	444.42
436-121-010	436-121-010-8		444.43	(0.01)	444.42
436-121-011	436-121-011-9		444.43	(0.01)	444.42
436-121-012	436-121-012-0		444.43	(0.01)	444.42
436-121-013	436-121-013-1		444.43	(0.01)	444.42
436-121-014	436-121-014-2		444.43	(0.01)	444.42
436-121-015	436-121-015-3		444.43	(0.01)	444.42
436-121-016	436-121-016-4		444.43	(0.01)	444.42
436-121-017	436-121-017-5		444.43	(0.01)	444.42
436-121-018	436-121-018-6		444.43	(0.01)	444.42
436-121-019	436-121-019-7		444.43	(0.01)	444.42
436-121-020	436-121-020-7		444.43	(0.01)	444.42
436-121-021	436-121-021-8		444.43	(0.01)	444.42
436-121-022	436-121-022-9		444.43	(0.01)	444.42
436-170-016	436-170-016-6		444.43	(0.01)	444.42
436-180-001	436-180-001-3		444.43	(0.01)	444.42
436-180-002	436-180-002-4		444.43	(0.01)	444.42
436-180-003	436-180-003-5		444.43	(0.01)	444.42
436-180-004	436-180-004-6		444.43	(0.01)	444.42
436-180-005	436-180-005-7		444.43	(0.01)	444.42
436-180-006	436-180-006-8		444.43	(0.01)	444.42
436-180-007	436-180-007-9		444.43	(0.01)	444.42
436-180-008	436-180-008-0		444.43	(0.01)	444.42
436-180-009	436-180-009-1		444.43	(0.01)	444.42
436-180-010	436-180-010-1		444.43	(0.01)	444.42
436-180-011	436-180-011-2		444.43	(0.01)	444.42
436-180-012	436-180-012-3		444.43	(0.01)	444.42

Copyright © 1999-2008 NBS

City of San Jacinto

CFD No. 2003-1

Final Detail Report for the 2011/12 Billing

Account ID	Property ID	DB	Levy	Misc Adjs	Total
436-180-013	436-180-013-4		444.43	(0.01)	444.42
436-180-014	436-180-014-5		444.43	(0.01)	444.42
436-180-015	436-180-015-6		444.43	(0.01)	444.42
436-180-016	436-180-016-7		444.43	(0.01)	444.42
436-180-017	436-180-017-8		444.43	(0.01)	444.42
436-180-018	436-180-018-9		444.43	(0.01)	444.42
436-180-019	436-180-019-0		444.43	(0.01)	444.42
436-180-020	436-180-020-0		444.43	(0.01)	444.42
436-180-021	436-180-021-1		444.43	(0.01)	444.42
436-180-022	436-180-022-2		444.43	(0.01)	444.42
436-180-023	436-180-023-3		444.43	(0.01)	444.42
436-180-024	436-180-024-4		444.43	(0.01)	444.42
436-180-025	436-180-025-5		444.43	(0.01)	444.42
436-180-026	436-180-026-6		444.43	(0.01)	444.42
436-180-027	436-180-027-7		444.43	(0.01)	444.42
436-180-028	436-180-028-8		444.43	(0.01)	444.42
436-180-029	436-180-029-9		444.43	(0.01)	444.42
436-180-030	436-180-030-9		444.43	(0.01)	444.42
436-180-031	436-180-031-0		444.43	(0.01)	444.42
436-180-032	436-180-032-1		444.43	(0.01)	444.42
436-180-033	436-180-033-2		444.43	(0.01)	444.42
436-181-001	436-181-001-6		444.43	(0.01)	444.42
436-181-002	436-181-002-7		444.43	(0.01)	444.42
436-181-003	436-181-003-8		444.43	(0.01)	444.42
436-181-004	436-181-004-9		444.43	(0.01)	444.42
436-181-005	436-181-005-0		444.43	(0.01)	444.42
436-181-006	436-181-006-1		444.43	(0.01)	444.42
436-181-007	436-181-007-2		444.43	(0.01)	444.42
436-181-008	436-181-008-3		444.43	(0.01)	444.42
436-181-009	436-181-009-4		444.43	(0.01)	444.42
436-181-010	436-181-010-4		444.43	(0.01)	444.42
436-181-011	436-181-011-5		444.43	(0.01)	444.42
436-181-012	436-181-012-6		444.43	(0.01)	444.42
436-181-013	436-181-013-7		444.43	(0.01)	444.42
436-181-014	436-181-014-8		444.43	(0.01)	444.42
436-181-015	436-181-015-9		444.43	(0.01)	444.42
436-181-016	436-181-016-0		444.43	(0.01)	444.42
436-181-017	436-181-017-1		444.43	(0.01)	444.42
436-181-018	436-181-018-2		444.43	(0.01)	444.42
436-181-019	436-181-019-3		444.43	(0.01)	444.42
436-181-020	436-181-020-3		444.43	(0.01)	444.42
436-181-021	436-181-021-4		444.43	(0.01)	444.42
436-181-022	436-181-022-5		444.43	(0.01)	444.42
436-181-023	436-181-023-6		444.43	(0.01)	444.42
436-181-024	436-181-024-7		444.43	(0.01)	444.42

Copyright © 1999-2008 NBS

City of San Jacinto

CFD No. 2003-1

Final Detail Report for the 2011/12 Billing

Account ID	Property ID	DB	Levy	Misc Adjs	Total
436-181-025	436-181-025-8		444.43	(0.01)	444.42
436-181-026	436-181-026-9		444.43	(0.01)	444.42
436-181-027	436-181-027-0		444.43	(0.01)	444.42
436-181-028	436-181-028-1		444.43	(0.01)	444.42
436-181-029	436-181-029-2		444.43	(0.01)	444.42
436-181-030	436-181-030-2		444.43	(0.01)	444.42
436-181-031	436-181-031-3		444.43	(0.01)	444.42
436-181-032	436-181-032-4		444.43	(0.01)	444.42
436-181-033	436-181-033-5		444.43	(0.01)	444.42
436-181-034	436-181-034-6		444.43	(0.01)	444.42
436-181-035	436-181-035-7		444.43	(0.01)	444.42
436-190-001	436-190-001-4		444.43	(0.01)	444.42
436-190-002	436-190-002-5		444.43	(0.01)	444.42
436-190-003	436-190-003-6		444.43	(0.01)	444.42
436-190-004	436-190-004-7		444.43	(0.01)	444.42
436-190-005	436-190-005-8		444.43	(0.01)	444.42
436-190-006	436-190-006-9		444.43	(0.01)	444.42
436-190-007	436-190-007-0		444.43	(0.01)	444.42
436-190-008	436-190-008-1		444.43	(0.01)	444.42
436-190-009	436-190-009-2		444.43	(0.01)	444.42
436-190-010	436-190-010-2		444.43	(0.01)	444.42
436-190-011	436-190-011-3		444.43	(0.01)	444.42
436-190-012	436-190-012-4		444.43	(0.01)	444.42
436-191-001	436-191-001-7		444.43	(0.01)	444.42
436-191-002	436-191-002-8		444.43	(0.01)	444.42
436-191-003	436-191-003-9		444.43	(0.01)	444.42
436-191-004	436-191-004-0		444.43	(0.01)	444.42
436-191-005	436-191-005-1		444.43	(0.01)	444.42
436-191-006	436-191-006-2		444.43	(0.01)	444.42
436-191-007	436-191-007-3		444.43	(0.01)	444.42
436-191-008	436-191-008-4		444.43	(0.01)	444.42
436-191-009	436-191-009-5		444.43	(0.01)	444.42
436-191-010	436-191-010-5		444.43	(0.01)	444.42
436-191-011	436-191-011-6		444.43	(0.01)	444.42
436-191-012	436-191-012-7		444.43	(0.01)	444.42
436-191-013	436-191-013-8		444.43	(0.01)	444.42
436-191-014	436-191-014-9		444.43	(0.01)	444.42
436-191-015	436-191-015-0		444.43	(0.01)	444.42
436-191-016	436-191-016-1		444.43	(0.01)	444.42
436-191-017	436-191-017-2		444.43	(0.01)	444.42
436-191-018	436-191-018-3		444.43	(0.01)	444.42
436-191-019	436-191-019-4		444.43	(0.01)	444.42
436-191-020	436-191-020-4		444.43	(0.01)	444.42
436-191-021	436-191-021-5		444.43	(0.01)	444.42
436-191-022	436-191-022-6		444.43	(0.01)	444.42

Copyright © 1999-2008 NBS

City of San Jacinto

CFD No. 2003-1

Final Detail Report for the 2011/12 Billing

Account ID	Property ID	DB	Levy	Misc Adjs	Total
436-191-023	436-191-023-7		444.43	(0.01)	444.42
436-191-024	436-191-024-8		444.43	(0.01)	444.42
436-191-025	436-191-025-9		444.43	(0.01)	444.42
436-191-026	436-191-026-0		444.43	(0.01)	444.42
436-191-027	436-191-027-1		444.43	(0.01)	444.42
436-191-028	436-191-028-2		444.43	(0.01)	444.42
436-192-001	436-192-001-0		444.43	(0.01)	444.42
436-192-002	436-192-002-1		444.43	(0.01)	444.42
436-192-003	436-192-003-2		444.43	(0.01)	444.42
436-192-004	436-192-004-3		444.43	(0.01)	444.42
436-192-005	436-192-005-4		444.43	(0.01)	444.42
436-192-006	436-192-006-5		444.43	(0.01)	444.42
436-192-007	436-192-007-6		444.43	(0.01)	444.42
436-192-008	436-192-008-7		444.43	(0.01)	444.42
436-192-009	436-192-009-8		444.43	(0.01)	444.42
436-192-010	436-192-010-8		444.43	(0.01)	444.42
436-192-011	436-192-011-9		444.43	(0.01)	444.42
436-192-012	436-192-012-0		444.43	(0.01)	444.42
436-192-013	436-192-013-1		444.43	(0.01)	444.42
436-192-014	436-192-014-2		444.43	(0.01)	444.42
436-192-015	436-192-015-3		444.43	(0.01)	444.42
436-192-016	436-192-016-4		444.43	(0.01)	444.42
436-192-017	436-192-017-5		444.43	(0.01)	444.42
436-192-018	436-192-018-6		444.43	(0.01)	444.42
436-192-019	436-192-019-7		444.43	(0.01)	444.42
436-192-020	436-192-020-7		444.43	(0.01)	444.42
436-192-021	436-192-021-8		444.43	(0.01)	444.42
436-192-022	436-192-022-9		444.43	(0.01)	444.42
436-192-023	436-192-023-0		444.43	(0.01)	444.42
436-192-024	436-192-024-1		444.43	(0.01)	444.42
436-192-025	436-192-025-2		444.43	(0.01)	444.42
436-192-026	436-192-026-3		444.43	(0.01)	444.42
436-192-027	436-192-027-4		444.43	(0.01)	444.42
436-192-028	436-192-028-5		444.43	(0.01)	444.42
436-192-029	436-192-029-6		444.43	(0.01)	444.42
436-192-030	436-192-030-6		444.43	(0.01)	444.42
436-192-031	436-192-031-7		444.43	(0.01)	444.42
436-192-032	436-192-032-8		444.43	(0.01)	444.42
436-192-033	436-192-033-9		444.43	(0.01)	444.42
436-192-034	436-192-034-0		444.43	(0.01)	444.42
436-192-035	436-192-035-1		444.43	(0.01)	444.42
436-200-001	436-200-001-4		444.43	(0.01)	444.42
436-200-002	436-200-002-5		444.43	(0.01)	444.42
436-200-003	436-200-003-6		444.43	(0.01)	444.42
436-200-004	436-200-004-7		444.43	(0.01)	444.42

City of San Jacinto

CFD No. 2003-1

Final Detail Report for the 2011/12 Billing

Account ID	Property ID	DB	Levy	Misc Adjs	Total
436-200-005	436-200-005-8		444.43	(0.01)	444.42
436-200-006	436-200-006-9		444.43	(0.01)	444.42
436-200-007	436-200-007-0		444.43	(0.01)	444.42
436-200-008	436-200-008-1		444.43	(0.01)	444.42
436-200-009	436-200-009-2		444.43	(0.01)	444.42
436-201-001	436-201-001-7		444.43	(0.01)	444.42
436-201-002	436-201-002-8		444.43	(0.01)	444.42
436-201-003	436-201-003-9		444.43	(0.01)	444.42
436-201-004	436-201-004-0		444.43	(0.01)	444.42
436-201-005	436-201-005-1		444.43	(0.01)	444.42
436-201-006	436-201-006-2		444.43	(0.01)	444.42
436-201-007	436-201-007-3		444.43	(0.01)	444.42
436-201-008	436-201-008-4		444.43	(0.01)	444.42
436-201-009	436-201-009-5		444.43	(0.01)	444.42
436-201-010	436-201-010-5		444.43	(0.01)	444.42
436-201-011	436-201-011-6		444.43	(0.01)	444.42
436-201-012	436-201-012-7		444.43	(0.01)	444.42
436-201-013	436-201-013-8		444.43	(0.01)	444.42
436-201-014	436-201-014-9		444.43	(0.01)	444.42
436-201-015	436-201-015-0		444.43	(0.01)	444.42
436-201-016	436-201-016-1		444.43	(0.01)	444.42
436-201-017	436-201-017-2		444.43	(0.01)	444.42
436-201-018	436-201-018-3		444.43	(0.01)	444.42
436-201-019	436-201-019-4		444.43	(0.01)	444.42
436-201-020	436-201-020-4		444.43	(0.01)	444.42
436-201-021	436-201-021-5		444.43	(0.01)	444.42
436-201-022	436-201-022-6		444.43	(0.01)	444.42
436-201-023	436-201-023-7		444.43	(0.01)	444.42
436-201-024	436-201-024-8		444.43	(0.01)	444.42
436-201-025	436-201-025-9		444.43	(0.01)	444.42
436-201-026	436-201-026-0		444.43	(0.01)	444.42
436-201-027	436-201-027-1		444.43	(0.01)	444.42
436-201-028	436-201-028-2		444.43	(0.01)	444.42
436-210-002	436-210-002-6		444.43	(0.01)	444.42
436-210-003	436-210-003-7		444.43	(0.01)	444.42
436-210-004	436-210-004-8		444.43	(0.01)	444.42
436-210-005	436-210-005-9		444.43	(0.01)	444.42
436-210-006	436-210-006-0		444.43	(0.01)	444.42
436-210-007	436-210-007-1		444.43	(0.01)	444.42
436-210-008	436-210-008-2		444.43	(0.01)	444.42
436-210-009	436-210-009-3		444.43	(0.01)	444.42
436-210-010	436-210-010-3		444.43	(0.01)	444.42
436-210-011	436-210-011-4		444.43	(0.01)	444.42
436-210-012	436-210-012-5		444.43	(0.01)	444.42
436-210-013	436-210-013-6		444.43	(0.01)	444.42

Copyright © 1999-2008 NBS

City of San Jacinto

CFD No. 2003-1

Final Detail Report for the 2011/12 Billing

Account ID	Property ID	DB	Levy	Misc Adjs	Total
436-210-014	436-210-014-7		444.43	(0.01)	444.42
436-210-015	436-210-015-8		444.43	(0.01)	444.42
436-210-016	436-210-016-9		444.43	(0.01)	444.42
436-210-017	436-210-017-0		444.43	(0.01)	444.42
436-210-018	436-210-018-1		444.43	(0.01)	444.42
436-210-019	436-210-019-2		444.43	(0.01)	444.42
436-210-020	436-210-020-2		444.43	(0.01)	444.42
436-210-021	436-210-021-3		444.43	(0.01)	444.42
436-210-022	436-210-022-4		444.43	(0.01)	444.42
436-210-023	436-210-023-5		444.43	(0.01)	444.42
436-210-024	436-210-024-6		444.43	(0.01)	444.42
436-210-025	436-210-025-7		444.43	(0.01)	444.42
436-210-026	436-210-026-8		444.43	(0.01)	444.42
436-210-027	436-210-027-9		444.43	(0.01)	444.42
436-210-028	436-210-028-0		444.43	(0.01)	444.42
436-210-029	436-210-029-1		444.43	(0.01)	444.42
436-210-030	436-210-030-1		444.43	(0.01)	444.42
436-210-031	436-210-031-2		444.43	(0.01)	444.42
436-210-032	436-210-032-3		444.43	(0.01)	444.42
436-210-033	436-210-033-4		444.43	(0.01)	444.42
436-210-034	436-210-034-5		444.43	(0.01)	444.42
436-210-035	436-210-035-6		444.43	(0.01)	444.42
436-210-036	436-210-036-7		444.43	(0.01)	444.42
436-210-037	436-210-037-8		444.43	(0.01)	444.42
436-210-038	436-210-038-9		444.43	(0.01)	444.42
436-211-001	436-211-001-8		444.43	(0.01)	444.42
436-211-002	436-211-002-9		444.43	(0.01)	444.42
436-211-003	436-211-003-0		444.43	(0.01)	444.42
436-211-004	436-211-004-1		444.43	(0.01)	444.42
436-211-005	436-211-005-2		444.43	(0.01)	444.42
436-211-006	436-211-006-3		444.43	(0.01)	444.42
436-211-007	436-211-007-4		444.43	(0.01)	444.42
436-211-008	436-211-008-5		444.43	(0.01)	444.42
436-211-009	436-211-009-6		444.43	(0.01)	444.42
436-211-010	436-211-010-6		444.43	(0.01)	444.42
436-211-011	436-211-011-7		444.43	(0.01)	444.42
436-211-012	436-211-012-8		444.43	(0.01)	444.42
436-211-013	436-211-013-9		444.43	(0.01)	444.42
436-211-014	436-211-014-0		444.43	(0.01)	444.42
436-211-015	436-211-015-1		444.43	(0.01)	444.42
436-211-016	436-211-016-2		444.43	(0.01)	444.42
436-211-017	436-211-017-3		444.43	(0.01)	444.42
436-211-018	436-211-018-4		444.43	(0.01)	444.42
436-211-019	436-211-019-5		444.43	(0.01)	444.42
436-211-020	436-211-020-5		444.43	(0.01)	444.42

City of San Jacinto

CFD No. 2003-1

Final Detail Report for the 2011/12 Billing

Account ID	Property ID	DB	Levy	Misc Adjs	Total
436-211-021	436-211-021-6		444.43	(0.01)	444.42
436-211-022	436-211-022-7		444.43	(0.01)	444.42
436-211-023	436-211-023-8		444.43	(0.01)	444.42
436-211-024	436-211-024-9		444.43	(0.01)	444.42
436-211-025	436-211-025-0		444.43	(0.01)	444.42
436-211-026	436-211-026-1		444.43	(0.01)	444.42
436-211-027	436-211-027-2		444.43	(0.01)	444.42
436-211-028	436-211-028-3		444.43	(0.01)	444.42
436-211-029	436-211-029-4		444.43	(0.01)	444.42
436-211-030	436-211-030-4		444.43	(0.01)	444.42
436-211-031	436-211-031-5		444.43	(0.01)	444.42
436-211-032	436-211-032-6		444.43	(0.01)	444.42
436-230-001	436-230-001-7		(0.01)	0.01	0.00
436-230-002	436-230-002-8		(0.01)	0.01	0.00
436-230-003	436-230-003-9		(0.01)	0.01	0.00
436-230-004	436-230-004-0		444.43	(0.01)	444.42
436-230-005	436-230-005-1		444.43	(0.01)	444.42
436-230-006	436-230-006-2		444.43	(0.01)	444.42
436-230-007	436-230-007-3		444.43	(0.01)	444.42
436-230-008	436-230-008-4		444.43	(0.01)	444.42
436-230-009	436-230-009-5		444.43	(0.01)	444.42
436-230-010	436-230-010-5		444.43	(0.01)	444.42
436-230-011	436-230-011-6		444.43	(0.01)	444.42
436-231-001	436-231-001-0		444.43	(0.01)	444.42
436-231-002	436-231-002-1		444.43	(0.01)	444.42
436-231-003	436-231-003-2		444.43	(0.01)	444.42
436-231-004	436-231-004-3		444.43	(0.01)	444.42
436-231-005	436-231-005-4		444.43	(0.01)	444.42
436-231-006	436-231-006-5		444.43	(0.01)	444.42
436-231-007	436-231-007-6		444.43	(0.01)	444.42
436-231-008	436-231-008-7		444.43	(0.01)	444.42
436-231-009	436-231-009-8		444.43	(0.01)	444.42
436-231-010	436-231-010-8		444.43	(0.01)	444.42
436-231-011	436-231-011-9		(0.01)	0.01	0.00
436-231-012	436-231-012-0		(0.01)	0.01	0.00
436-231-013	436-231-013-1		(0.01)	0.01	0.00
436-231-014	436-231-014-2		(0.01)	0.01	0.00
436-231-015	436-231-015-3		(0.01)	0.01	0.00
436-231-016	436-231-016-4		(0.01)	0.01	0.00
436-231-017	436-231-017-5		(0.01)	0.01	0.00
436-231-018	436-231-018-6		(0.01)	0.01	0.00
436-232-001	436-232-001-3		(0.01)	0.01	0.00
436-232-002	436-232-002-4		(0.01)	0.01	0.00
436-232-003	436-232-003-5		(0.01)	0.01	0.00
436-232-004	436-232-004-6		(0.01)	0.01	0.00

Copyright © 1999-2008 NBS

City of San Jacinto

CFD No. 2003-1

Final Detail Report for the 2011/12 Billing

Account ID	Property ID	DB	Levy	Misc Adjs	Total
436-232-005	436-232-005-7		(0.01)	0.01	0.00
436-232-006	436-232-006-8		(0.01)	0.01	0.00
436-232-007	436-232-007-9		(0.01)	0.01	0.00
436-232-008	436-232-008-0		(0.01)	0.01	0.00
436-232-009	436-232-009-1		(0.01)	0.01	0.00
436-232-010	436-232-010-1		(0.01)	0.01	0.00
436-232-011	436-232-011-2		444.43	(0.01)	444.42
436-232-012	436-232-012-3		444.43	(0.01)	444.42
436-232-013	436-232-013-4		444.43	(0.01)	444.42
436-232-014	436-232-014-5		444.43	(0.01)	444.42
436-232-015	436-232-015-6		444.43	(0.01)	444.42
436-232-016	436-232-016-7		(0.01)	0.01	0.00
436-232-017	436-232-017-8		444.43	(0.01)	444.42
436-232-018	436-232-018-9		444.43	(0.01)	444.42
436-232-019	436-232-019-0		444.43	(0.01)	444.42
436-232-020	436-232-020-0		444.43	(0.01)	444.42
436-232-021	436-232-021-1		444.43	(0.01)	444.42
436-232-022	436-232-022-2		444.43	(0.01)	444.42
436-232-023	436-232-023-3		444.43	(0.01)	444.42
436-232-024	436-232-024-4		444.43	(0.01)	444.42
436-232-025	436-232-025-5		444.43	(0.01)	444.42
436-232-026	436-232-026-6		444.43	(0.01)	444.42
436-232-027	436-232-027-7		444.43	(0.01)	444.42
436-232-028	436-232-028-8		444.43	(0.01)	444.42
436-240-001	436-240-001-8		(0.01)	0.01	0.00
436-240-002	436-240-002-9		(0.01)	0.01	0.00
436-240-003	436-240-003-0		(0.01)	0.01	0.00
436-240-004	436-240-004-1		(0.01)	0.01	0.00
436-240-005	436-240-005-2		(0.01)	0.01	0.00
436-240-006	436-240-006-3		(0.01)	0.01	0.00
436-240-007	436-240-007-4		(0.01)	0.01	0.00
436-240-008	436-240-008-5		444.43	(0.01)	444.42
436-240-009	436-240-009-6		(0.01)	0.01	0.00
436-240-010	436-240-010-6		(0.01)	0.01	0.00
436-240-011	436-240-011-7		(0.01)	0.01	0.00
436-240-012	436-240-012-8		(0.01)	0.01	0.00
436-240-013	436-240-013-9		(0.01)	0.01	0.00
436-240-014	436-240-014-0		(0.01)	0.01	0.00
436-240-015	436-240-015-1		(0.01)	0.01	0.00
436-240-016	436-240-016-2		(0.01)	0.01	0.00
436-240-017	436-240-017-3		(0.01)	0.01	0.00
436-240-018	436-240-018-4		(0.01)	0.01	0.00
436-240-019	436-240-019-5		444.43	(0.01)	444.42
436-240-020	436-240-020-5		444.43	(0.01)	444.42
436-240-021	436-240-021-6		444.43	(0.01)	444.42

Copyright © 1999-2008 NBS

City of San Jacinto

CFD No. 2003-1

Final Detail Report for the 2011/12 Billing

Account ID	Property ID	DB	Levy	Misc Adjs	Total
436-240-022	436-240-022-7		444.43	(0.01)	444.42
436-241-001	436-241-001-1		(0.01)	0.01	0.00
436-241-002	436-241-002-2		444.43	(0.01)	444.42
436-241-003	436-241-003-3		444.43	(0.01)	444.42
436-241-004	436-241-004-4		444.43	(0.01)	444.42
436-241-005	436-241-005-5		444.43	(0.01)	444.42
436-241-006	436-241-006-6		444.43	(0.01)	444.42
436-241-007	436-241-007-7		444.43	(0.01)	444.42
436-241-008	436-241-008-8		444.43	(0.01)	444.42
436-241-009	436-241-009-9		444.43	(0.01)	444.42
436-260-001	436-260-001-0		444.43	(0.01)	444.42
436-260-002	436-260-002-1		444.43	(0.01)	444.42
436-260-003	436-260-003-2		444.43	(0.01)	444.42
436-260-004	436-260-004-3		444.43	(0.01)	444.42
436-260-005	436-260-005-4		444.43	(0.01)	444.42
436-261-001	436-261-001-3		444.43	(0.01)	444.42
436-261-002	436-261-002-4		444.43	(0.01)	444.42
436-261-003	436-261-003-5		444.43	(0.01)	444.42
436-261-004	436-261-004-6		444.43	(0.01)	444.42
436-261-005	436-261-005-7		444.43	(0.01)	444.42
436-261-006	436-261-006-8		444.43	(0.01)	444.42
436-261-007	436-261-007-9		444.43	(0.01)	444.42
436-261-008	436-261-008-0		444.43	(0.01)	444.42
436-261-009	436-261-009-1		444.43	(0.01)	444.42
436-261-010	436-261-010-1		444.43	(0.01)	444.42
436-261-011	436-261-011-2		444.43	(0.01)	444.42
436-261-012	436-261-012-3		444.43	(0.01)	444.42
436-261-013	436-261-013-4		444.43	(0.01)	444.42
436-261-014	436-261-014-5		444.43	(0.01)	444.42
436-261-015	436-261-015-6		(0.01)	0.01	0.00
436-261-016	436-261-016-7		(0.01)	0.01	0.00
436-262-001	436-262-001-6		(0.01)	0.01	0.00
436-262-002	436-262-002-7		(0.01)	0.01	0.00
436-262-003	436-262-003-8		(0.01)	0.01	0.00
436-262-004	436-262-004-9		(0.01)	0.01	0.00
436-262-005	436-262-005-0		(0.01)	0.01	0.00
436-262-006	436-262-006-1		(0.01)	0.01	0.00
436-262-007	436-262-007-2		(0.01)	0.01	0.00
436-262-008	436-262-008-3		(0.01)	0.01	0.00
436-263-001	436-263-001-9		444.43	(0.01)	444.42
436-263-002	436-263-002-0		444.43	(0.01)	444.42
436-263-003	436-263-003-1		444.43	(0.01)	444.42
436-263-004	436-263-004-2		444.43	(0.01)	444.42
436-263-005	436-263-005-3		444.43	(0.01)	444.42
436-263-006	436-263-006-4		444.43	(0.01)	444.42

City of San Jacinto

CFD No. 2003-1

Final Detail Report for the 2011/12 Billing

Account ID	Property ID	DB	Levy	Misc Adjs	Total
436-263-007	436-263-007-5		444.43	(0.01)	444.42
436-263-008	436-263-008-6		444.43	(0.01)	444.42
436-263-009	436-263-009-7		444.43	(0.01)	444.42
436-263-010	436-263-010-7		444.43	(0.01)	444.42
436-264-001	436-264-001-2		444.43	(0.01)	444.42
436-264-002	436-264-002-3		444.43	(0.01)	444.42
436-264-003	436-264-003-4		444.43	(0.01)	444.42
436-264-004	436-264-004-5		444.43	(0.01)	444.42
436-264-005	436-264-005-6		444.43	(0.01)	444.42
436-264-006	436-264-006-7		444.43	(0.01)	444.42
436-264-007	436-264-007-8		444.43	(0.01)	444.42
436-264-008	436-264-008-9		444.43	(0.01)	444.42
436-264-009	436-264-009-0		444.43	(0.01)	444.42
436-264-010	436-264-010-0		444.43	(0.01)	444.42
436-265-001	436-265-001-5		444.43	(0.01)	444.42
436-265-002	436-265-002-6		444.43	(0.01)	444.42
436-265-003	436-265-003-7		(0.01)	0.01	0.00
436-265-004	436-265-004-8		(0.01)	0.01	0.00
436-265-005	436-265-005-9		(0.01)	0.01	0.00
436-265-006	436-265-006-0		(0.01)	0.01	0.00
436-265-007	436-265-007-1		(0.01)	0.01	0.00
436-265-008	436-265-008-2		(0.01)	0.01	0.00
436-265-009	436-265-009-3		(0.01)	0.01	0.00
436-265-010	436-265-010-3		(0.01)	0.01	0.00
436-265-011	436-265-011-4		(0.01)	0.01	0.00
436-265-012	436-265-012-5		(0.01)	0.01	0.00
436-265-013	436-265-013-6		(0.01)	0.01	0.00
436-265-014	436-265-014-7		(0.01)	0.01	0.00
436-265-015	436-265-015-8		(0.01)	0.01	0.00
436-265-016	436-265-016-9		444.43	(0.01)	444.42
436-265-017	436-265-017-0		444.43	(0.01)	444.42
436-265-018	436-265-018-1		444.43	(0.01)	444.42
436-270-001	436-270-001-1		(0.01)	0.01	0.00
436-270-002	436-270-002-2		(0.01)	0.01	0.00
436-271-001	436-271-001-4		(0.01)	0.01	0.00
436-271-002	436-271-002-5		(0.01)	0.01	0.00
436-271-003	436-271-003-6		(0.01)	0.01	0.00
436-271-004	436-271-004-7		(0.01)	0.01	0.00
436-271-005	436-271-005-8		(0.01)	0.01	0.00
436-271-006	436-271-006-9		(0.01)	0.01	0.00
436-271-007	436-271-007-0		(0.01)	0.01	0.00
436-271-008	436-271-008-1		(0.01)	0.01	0.00
436-271-009	436-271-009-2		(0.01)	0.01	0.00
436-271-010	436-271-010-2		(0.01)	0.01	0.00
436-271-011	436-271-011-3		(0.01)	0.01	0.00

City of San Jacinto

CFD No. 2003-1

Final Detail Report for the 2011/12 Billing

Account ID	Property ID	DB	Levy	Misc Adjs	Total
436-271-012	436-271-012-4		(0.01)	0.01	0.00
436-271-013	436-271-013-5		444.43	(0.01)	444.42
436-271-014	436-271-014-6		444.43	(0.01)	444.42
436-271-015	436-271-015-7		(0.01)	0.01	0.00
436-271-016	436-271-016-8		444.43	(0.01)	444.42
436-271-017	436-271-017-9		(0.01)	0.01	0.00
436-271-018	436-271-018-0		(0.01)	0.01	0.00
436-271-019	436-271-019-1		(0.01)	0.01	0.00
436-271-020	436-271-020-1		(0.01)	0.01	0.00
436-271-021	436-271-021-2		(0.01)	0.01	0.00
436-271-022	436-271-022-3		(0.01)	0.01	0.00
436-280-011	436-280-011-1		(0.01)	0.01	0.00
436-280-012	436-280-012-2		(0.01)	0.01	0.00
436-280-013	436-280-013-3		(0.01)	0.01	0.00
436-280-014	436-280-014-4		(0.01)	0.01	0.00
436-290-001	436-290-001-3		444.43	(0.01)	444.42
436-290-002	436-290-002-4		444.43	(0.01)	444.42
436-290-003	436-290-003-5		444.43	(0.01)	444.42
436-290-004	436-290-004-6		444.43	(0.01)	444.42
436-290-005	436-290-005-7		444.43	(0.01)	444.42
436-290-006	436-290-006-8		444.43	(0.01)	444.42
436-290-007	436-290-007-9		444.43	(0.01)	444.42
436-290-008	436-290-008-0		444.43	(0.01)	444.42
436-290-009	436-290-009-1		444.43	(0.01)	444.42
436-290-010	436-290-010-1		444.43	(0.01)	444.42
436-290-011	436-290-011-2		444.43	(0.01)	444.42
436-290-012	436-290-012-3		444.43	(0.01)	444.42
436-290-013	436-290-013-4		444.43	(0.01)	444.42
436-290-014	436-290-014-5		444.43	(0.01)	444.42
436-290-015	436-290-015-6		444.43	(0.01)	444.42
436-290-016	436-290-016-7		444.43	(0.01)	444.42
436-290-017	436-290-017-8		444.43	(0.01)	444.42
436-290-018	436-290-018-9		444.43	(0.01)	444.42
436-290-019	436-290-019-0		444.43	(0.01)	444.42
436-290-020	436-290-020-0		444.43	(0.01)	444.42
436-290-021	436-290-021-1		444.43	(0.01)	444.42
436-290-022	436-290-022-2		444.43	(0.01)	444.42
436-290-023	436-290-023-3		444.43	(0.01)	444.42
436-290-024	436-290-024-4		444.43	(0.01)	444.42
436-290-025	436-290-025-5		444.43	(0.01)	444.42
436-290-026	436-290-026-6		444.43	(0.01)	444.42
436-290-027	436-290-027-7		444.43	(0.01)	444.42
436-290-028	436-290-028-8		(0.01)	0.01	0.00
436-290-029	436-290-029-9		(0.01)	0.01	0.00
436-290-030	436-290-030-9		(0.01)	0.01	0.00

Copyright © 1999-2008 NBS

City of San Jacinto

CFD No. 2003-1

Final Detail Report for the 2011/12 Billing

Account ID	Property ID	DB	Levy	Misc Adjs	Total
436-290-031	436-290-031-0		(0.01)	0.01	0.00
436-290-032	436-290-032-1		(0.01)	0.01	0.00
436-290-033	436-290-033-2		(0.01)	0.01	0.00
436-290-034	436-290-034-3		(0.01)	0.01	0.00
436-291-001	436-291-001-6		(0.01)	0.01	0.00
436-291-002	436-291-002-7		(0.01)	0.01	0.00
436-291-003	436-291-003-8		(0.01)	0.01	0.00
436-291-004	436-291-004-9		(0.01)	0.01	0.00
436-291-005	436-291-005-0		(0.01)	0.01	0.00
436-291-006	436-291-006-1		(0.01)	0.01	0.00
436-291-007	436-291-007-2		(0.01)	0.01	0.00
436-291-008	436-291-008-3		(0.01)	0.01	0.00
436-291-009	436-291-009-4		(0.01)	0.01	0.00
436-291-010	436-291-010-4		(0.01)	0.01	0.00
436-291-011	436-291-011-5		444.43	(0.01)	444.42
436-291-012	436-291-012-6		444.43	(0.01)	444.42
436-291-013	436-291-013-7		444.43	(0.01)	444.42
436-291-014	436-291-014-8		444.43	(0.01)	444.42
436-291-015	436-291-015-9		444.43	(0.01)	444.42
436-291-016	436-291-016-0		444.43	(0.01)	444.42
436-291-017	436-291-017-1		444.43	(0.01)	444.42
436-291-018	436-291-018-2		444.43	(0.01)	444.42
436-291-019	436-291-019-3		444.43	(0.01)	444.42
436-291-020	436-291-020-3		444.43	(0.01)	444.42
436-291-021	436-291-021-4		444.43	(0.01)	444.42
436-292-001	436-292-001-9		444.43	(0.01)	444.42
436-292-002	436-292-002-0		444.43	(0.01)	444.42
436-292-003	436-292-003-1		444.43	(0.01)	444.42
436-292-004	436-292-004-2		444.43	(0.01)	444.42
436-292-005	436-292-005-3		444.43	(0.01)	444.42
436-292-006	436-292-006-4		444.43	(0.01)	444.42
436-292-007	436-292-007-5		444.43	(0.01)	444.42
436-292-008	436-292-008-6		444.43	(0.01)	444.42
436-292-009	436-292-009-7		444.43	(0.01)	444.42
436-292-010	436-292-010-7		444.43	(0.01)	444.42
436-292-011	436-292-011-8		444.43	(0.01)	444.42
436-292-012	436-292-012-9		444.43	(0.01)	444.42
436-292-013	436-292-013-0		444.43	(0.01)	444.42
436-292-014	436-292-014-1		444.43	(0.01)	444.42
436-292-015	436-292-015-2		444.43	(0.01)	444.42
436-292-016	436-292-016-3		444.43	(0.01)	444.42
436-292-017	436-292-017-4		444.43	(0.01)	444.42
436-292-018	436-292-018-5		444.43	(0.01)	444.42
436-292-019	436-292-019-6		444.43	(0.01)	444.42
436-292-020	436-292-020-6		444.43	(0.01)	444.42

Copyright © 1999-2008 NBS

City of San Jacinto

CFD No. 2003-1

Final Detail Report for the 2011/12 Billing

Account ID	Property ID	DB	Levy	Misc Adjs	Total
436-300-001	436-300-001-3		444.43	(0.01)	444.42
436-300-002	436-300-002-4		444.43	(0.01)	444.42
436-300-003	436-300-003-5		444.43	(0.01)	444.42
436-300-004	436-300-004-6		444.43	(0.01)	444.42
436-301-001	436-301-001-6		444.43	(0.01)	444.42
436-301-002	436-301-002-7		444.43	(0.01)	444.42
436-301-003	436-301-003-8		444.43	(0.01)	444.42
436-301-004	436-301-004-9		444.43	(0.01)	444.42
436-301-005	436-301-005-0		(0.01)	0.01	0.00
436-301-006	436-301-006-1		444.43	(0.01)	444.42
436-301-007	436-301-007-2		444.43	(0.01)	444.42
436-301-008	436-301-008-3		444.43	(0.01)	444.42
436-301-009	436-301-009-4		444.43	(0.01)	444.42
436-301-010	436-301-010-4		444.43	(0.01)	444.42
436-301-011	436-301-011-5		444.43	(0.01)	444.42
436-301-012	436-301-012-6		444.43	(0.01)	444.42
436-301-013	436-301-013-7		444.43	(0.01)	444.42
436-301-014	436-301-014-8		444.43	(0.01)	444.42
436-301-015	436-301-015-9		444.43	(0.01)	444.42
436-301-016	436-301-016-0		444.43	(0.01)	444.42
436-301-017	436-301-017-1		444.43	(0.01)	444.42
436-301-018	436-301-018-2		444.43	(0.01)	444.42
436-301-019	436-301-019-3		444.43	(0.01)	444.42
436-301-020	436-301-020-3		444.43	(0.01)	444.42
436-301-021	436-301-021-4		444.43	(0.01)	444.42
436-301-022	436-301-022-5		444.43	(0.01)	444.42
436-301-023	436-301-023-6		444.43	(0.01)	444.42
436-301-024	436-301-024-7		444.43	(0.01)	444.42
436-301-025	436-301-025-8		444.43	(0.01)	444.42
436-301-026	436-301-026-9		444.43	(0.01)	444.42
436-301-027	436-301-027-0		444.43	(0.01)	444.42
436-301-028	436-301-028-1		444.43	(0.01)	444.42
436-301-029	436-301-029-2		444.43	(0.01)	444.42
436-301-030	436-301-030-2		444.43	(0.01)	444.42
436-301-031	436-301-031-3		444.43	(0.01)	444.42
436-301-032	436-301-032-4		444.43	(0.01)	444.42
436-301-033	436-301-033-5		444.43	(0.01)	444.42
436-301-034	436-301-034-6		444.43	(0.01)	444.42
436-302-001	436-302-001-9		444.43	(0.01)	444.42
436-302-002	436-302-002-0		444.43	(0.01)	444.42
436-302-003	436-302-003-1		444.43	(0.01)	444.42
436-302-004	436-302-004-2		444.43	(0.01)	444.42
436-302-005	436-302-005-3		444.43	(0.01)	444.42
436-302-006	436-302-006-4		444.43	(0.01)	444.42
436-302-007	436-302-007-5		444.43	(0.01)	444.42

Copyright © 1999-2008 NBS

City of San Jacinto

CFD No. 2003-1

Final Detail Report for the 2011/12 Billing

Account ID	Property ID	DB	Levy	Misc Adjs	Total
436-302-008	436-302-008-6		444.43	(0.01)	444.42
436-302-009	436-302-009-7		444.43	(0.01)	444.42
436-302-010	436-302-010-7		444.43	(0.01)	444.42
436-302-011	436-302-011-8		444.43	(0.01)	444.42
436-302-012	436-302-012-9		444.43	(0.01)	444.42
436-302-013	436-302-013-0		444.43	(0.01)	444.42
436-310-001	436-310-001-4		444.43	(0.01)	444.42
436-310-002	436-310-002-5		444.43	(0.01)	444.42
436-310-003	436-310-003-6		444.43	(0.01)	444.42
436-310-004	436-310-004-7		444.43	(0.01)	444.42
436-310-005	436-310-005-8		444.43	(0.01)	444.42
436-310-006	436-310-006-9		444.43	(0.01)	444.42
436-310-007	436-310-007-0		444.43	(0.01)	444.42
436-310-008	436-310-008-1		444.43	(0.01)	444.42
436-310-009	436-310-009-2		444.43	(0.01)	444.42
436-310-010	436-310-010-2		444.43	(0.01)	444.42
436-310-011	436-310-011-3		444.43	(0.01)	444.42
436-310-012	436-310-012-4		444.43	(0.01)	444.42
436-310-013	436-310-013-5		444.43	(0.01)	444.42
436-310-014	436-310-014-6		444.43	(0.01)	444.42
436-310-015	436-310-015-7		444.43	(0.01)	444.42
436-310-016	436-310-016-8		444.43	(0.01)	444.42
436-310-017	436-310-017-9		444.43	(0.01)	444.42
436-310-018	436-310-018-0		444.43	(0.01)	444.42
436-310-019	436-310-019-1		444.43	(0.01)	444.42
436-310-020	436-310-020-1		444.43	(0.01)	444.42
436-310-021	436-310-021-2		444.43	(0.01)	444.42
436-310-022	436-310-022-3		444.43	(0.01)	444.42
436-310-023	436-310-023-4		444.43	(0.01)	444.42
436-310-024	436-310-024-5		444.43	(0.01)	444.42
436-310-025	436-310-025-6		444.43	(0.01)	444.42
436-310-026	436-310-026-7		444.43	(0.01)	444.42
436-310-027	436-310-027-8		444.43	(0.01)	444.42
436-310-028	436-310-028-9		444.43	(0.01)	444.42
436-310-029	436-310-029-0		444.43	(0.01)	444.42
436-310-030	436-310-030-0		444.43	(0.01)	444.42
436-310-031	436-310-031-1		444.43	(0.01)	444.42
436-310-032	436-310-032-2		444.43	(0.01)	444.42
436-311-001	436-311-001-7		444.43	(0.01)	444.42
436-311-002	436-311-002-8		444.43	(0.01)	444.42
436-311-003	436-311-003-9		444.43	(0.01)	444.42
436-311-004	436-311-004-0		444.43	(0.01)	444.42
436-311-005	436-311-005-1		444.43	(0.01)	444.42
436-311-006	436-311-006-2		444.43	(0.01)	444.42
436-311-007	436-311-007-3		444.43	(0.01)	444.42

Copyright © 1999-2008 NBS

City of San Jacinto

CFD No. 2003-1

Final Detail Report for the 2011/12 Billing

Account ID	Property ID	DB	Levy	Misc Adjs	Total
436-311-008	436-311-008-4		444.43	(0.01)	444.42
436-311-009	436-311-009-5		444.43	(0.01)	444.42
436-311-010	436-311-010-5		444.43	(0.01)	444.42
436-311-011	436-311-011-6		444.43	(0.01)	444.42
436-311-012	436-311-012-7		444.43	(0.01)	444.42
436-311-013	436-311-013-8		444.43	(0.01)	444.42
436-312-001	436-312-001-0		444.43	(0.01)	444.42
436-312-002	436-312-002-1		444.43	(0.01)	444.42
436-312-003	436-312-003-2		444.43	(0.01)	444.42
436-320-001	436-320-001-5		444.43	(0.01)	444.42
436-320-002	436-320-002-6		444.43	(0.01)	444.42
436-320-003	436-320-003-7		444.43	(0.01)	444.42
436-320-004	436-320-004-8		444.43	(0.01)	444.42
436-320-005	436-320-005-9		444.43	(0.01)	444.42
436-320-006	436-320-006-0		444.43	(0.01)	444.42
436-321-001	436-321-001-8		444.43	(0.01)	444.42
436-321-002	436-321-002-9		444.43	(0.01)	444.42
436-321-003	436-321-003-0		444.43	(0.01)	444.42
436-321-004	436-321-004-1		444.43	(0.01)	444.42
436-321-005	436-321-005-2		444.43	(0.01)	444.42
436-321-006	436-321-006-3		444.43	(0.01)	444.42
436-321-007	436-321-007-4		444.43	(0.01)	444.42
436-321-008	436-321-008-5		444.43	(0.01)	444.42
436-321-009	436-321-009-6		444.43	(0.01)	444.42
436-321-010	436-321-010-6		444.43	(0.01)	444.42
436-321-011	436-321-011-7		444.43	(0.01)	444.42
436-321-012	436-321-012-8		444.43	(0.01)	444.42
436-321-013	436-321-013-9		444.43	(0.01)	444.42
436-321-014	436-321-014-0		444.43	(0.01)	444.42
436-321-015	436-321-015-1		444.43	(0.01)	444.42
436-330-001	436-330-001-6		444.43	(0.01)	444.42
436-330-002	436-330-002-7		444.43	(0.01)	444.42
436-330-003	436-330-003-8		444.43	(0.01)	444.42
436-331-001	436-331-001-9		444.43	(0.01)	444.42
436-331-002	436-331-002-0		444.43	(0.01)	444.42
436-331-003	436-331-003-1		444.43	(0.01)	444.42
436-331-004	436-331-004-2		444.43	(0.01)	444.42
436-331-005	436-331-005-3		444.43	(0.01)	444.42
436-331-006	436-331-006-4		444.43	(0.01)	444.42
436-331-007	436-331-007-5		444.43	(0.01)	444.42
436-331-008	436-331-008-6		444.43	(0.01)	444.42
436-331-009	436-331-009-7		444.43	(0.01)	444.42
436-331-010	436-331-010-7		444.43	(0.01)	444.42
436-331-011	436-331-011-8		444.43	(0.01)	444.42
436-331-012	436-331-012-9		444.43	(0.01)	444.42

Copyright © 1999-2008 NBS

City of San Jacinto

CFD No. 2003-1

Final Detail Report for the 2011/12 Billing

Account ID	Property ID	DB	Levy	Misc Adjs	Total
436-331-013	436-331-013-0		444.43	(0.01)	444.42
436-331-014	436-331-014-1		444.43	(0.01)	444.42
436-331-015	436-331-015-2		444.43	(0.01)	444.42
436-331-016	436-331-016-3		444.43	(0.01)	444.42
436-332-001	436-332-001-2		444.43	(0.01)	444.42
436-332-002	436-332-002-3		444.43	(0.01)	444.42
436-332-003	436-332-003-4		444.43	(0.01)	444.42
436-332-004	436-332-004-5		444.43	(0.01)	444.42
436-332-005	436-332-005-6		444.43	(0.01)	444.42
436-332-006	436-332-006-7		444.43	(0.01)	444.42
436-332-007	436-332-007-8		444.43	(0.01)	444.42
436-332-008	436-332-008-9		444.43	(0.01)	444.42
436-333-001	436-333-001-5		444.43	(0.01)	444.42
436-333-002	436-333-002-6		444.43	(0.01)	444.42
436-333-003	436-333-003-7		444.43	(0.01)	444.42
436-333-004	436-333-004-8		444.43	(0.01)	444.42
436-333-005	436-333-005-9		444.43	(0.01)	444.42
436-333-006	436-333-006-0		444.43	(0.01)	444.42
436-333-007	436-333-007-1		444.43	(0.01)	444.42
436-333-008	436-333-008-2		444.43	(0.01)	444.42
436-333-009	436-333-009-3		444.43	(0.01)	444.42
436-333-010	436-333-010-3		444.43	(0.01)	444.42
436-333-011	436-333-011-4		444.43	(0.01)	444.42
436-333-012	436-333-012-5		444.43	(0.01)	444.42
436-333-013	436-333-013-6		444.43	(0.01)	444.42
436-333-014	436-333-014-7		444.43	(0.01)	444.42
436-333-015	436-333-015-8		444.43	(0.01)	444.42
436-333-016	436-333-016-9		444.43	(0.01)	444.42
436-333-017	436-333-017-0		444.43	(0.01)	444.42
436-333-018	436-333-018-1		444.43	(0.01)	444.42
436-333-019	436-333-019-2		444.43	(0.01)	444.42
436-333-020	436-333-020-2		444.43	(0.01)	444.42
436-334-001	436-334-001-8		444.43	(0.01)	444.42
436-334-002	436-334-002-9		444.43	(0.01)	444.42
436-334-003	436-334-003-0		444.43	(0.01)	444.42
436-334-004	436-334-004-1		444.43	(0.01)	444.42
436-334-005	436-334-005-2		444.43	(0.01)	444.42
436-334-006	436-334-006-3		444.43	(0.01)	444.42
436-334-007	436-334-007-4		444.43	(0.01)	444.42
436-334-008	436-334-008-5		444.43	(0.01)	444.42
436-334-009	436-334-009-6		444.43	(0.01)	444.42
436-334-010	436-334-010-6		444.43	(0.01)	444.42
436-334-011	436-334-011-7		444.43	(0.01)	444.42
436-334-012	436-334-012-8		444.43	(0.01)	444.42
436-340-001	436-340-001-7		444.43	(0.01)	444.42

City of San Jacinto

CFD No. 2003-1

Final Detail Report for the 2011/12 Billing

Account ID	Property ID	DB	Levy	Misc Adjs	Total
436-340-002	436-340-002-8		444.43	(0.01)	444.42
436-340-003	436-340-003-9		444.43	(0.01)	444.42
436-340-004	436-340-004-0		444.43	(0.01)	444.42
436-340-005	436-340-005-1		444.43	(0.01)	444.42
436-340-006	436-340-006-2		444.43	(0.01)	444.42
436-341-001	436-341-001-0		444.43	(0.01)	444.42
436-341-002	436-341-002-1		444.43	(0.01)	444.42
436-341-003	436-341-003-2		444.43	(0.01)	444.42
436-341-004	436-341-004-3		444.43	(0.01)	444.42
436-341-005	436-341-005-4		444.43	(0.01)	444.42
436-341-006	436-341-006-5		444.43	(0.01)	444.42
436-341-007	436-341-007-6		444.43	(0.01)	444.42
436-341-008	436-341-008-7		444.43	(0.01)	444.42
436-341-009	436-341-009-8		444.43	(0.01)	444.42
436-341-010	436-341-010-8		444.43	(0.01)	444.42
436-341-011	436-341-011-9		444.43	(0.01)	444.42
436-341-012	436-341-012-0		444.43	(0.01)	444.42
436-341-013	436-341-013-1		444.43	(0.01)	444.42
436-341-014	436-341-014-2		444.43	(0.01)	444.42
436-342-001	436-342-001-3		444.43	(0.01)	444.42
436-342-002	436-342-002-4		444.43	(0.01)	444.42
436-342-003	436-342-003-5		444.43	(0.01)	444.42
436-342-004	436-342-004-6		444.43	(0.01)	444.42
436-342-005	436-342-005-7		444.43	(0.01)	444.42
436-342-006	436-342-006-8		444.43	(0.01)	444.42
436-342-007	436-342-007-9		444.43	(0.01)	444.42
436-342-008	436-342-008-0		444.43	(0.01)	444.42
436-342-009	436-342-009-1		444.43	(0.01)	444.42
436-342-010	436-342-010-1		444.43	(0.01)	444.42
436-342-011	436-342-011-2		444.43	(0.01)	444.42
436-342-012	436-342-012-3		444.43	(0.01)	444.42
436-342-013	436-342-013-4		444.43	(0.01)	444.42
436-342-014	436-342-014-5		444.43	(0.01)	444.42
436-342-015	436-342-015-6		444.43	(0.01)	444.42
436-342-016	436-342-016-7		444.43	(0.01)	444.42
436-342-017	436-342-017-8		444.43	(0.01)	444.42
436-342-018	436-342-018-9		444.43	(0.01)	444.42
436-343-001	436-343-001-6		444.43	(0.01)	444.42
436-343-002	436-343-002-7		444.43	(0.01)	444.42
436-343-003	436-343-003-8		444.43	(0.01)	444.42
436-343-004	436-343-004-9		444.43	(0.01)	444.42
436-343-005	436-343-005-0		444.43	(0.01)	444.42
436-343-006	436-343-006-1		444.43	(0.01)	444.42
436-370-001	436-370-001-0		(0.01)	0.01	0.00
436-370-002	436-370-002-1		(0.01)	0.01	0.00

Copyright © 1999-2008 NBS

City of San Jacinto

CFD No. 2003-1

Final Detail Report for the 2011/12 Billing

Account ID	Property ID	DB	Levy	Misc Adjs	Total
436-370-003	436-370-003-2		(0.01)	0.01	0.00
436-370-004	436-370-004-3		(0.01)	0.01	0.00
436-370-005	436-370-005-4		(0.01)	0.01	0.00
436-370-006	436-370-006-5		(0.01)	0.01	0.00
436-370-007	436-370-007-6		(0.01)	0.01	0.00
436-370-008	436-370-008-7		(0.01)	0.01	0.00
436-370-009	436-370-009-8		(0.01)	0.01	0.00
436-370-010	436-370-010-8		(0.01)	0.01	0.00
436-370-011	436-370-011-9		(0.01)	0.01	0.00
436-370-012	436-370-012-0		(0.01)	0.01	0.00
436-370-013	436-370-013-1		(0.01)	0.01	0.00
436-370-014	436-370-014-2		(0.01)	0.01	0.00
436-370-015	436-370-015-3		(0.01)	0.01	0.00
436-370-016	436-370-016-4		(0.01)	0.01	0.00
436-370-017	436-370-017-5		(0.01)	0.01	0.00
436-370-018	436-370-018-6		(0.01)	0.01	0.00
436-370-019	436-370-019-7		(0.01)	0.01	0.00
436-370-020	436-370-020-7		(0.01)	0.01	0.00
436-370-021	436-370-021-8		(0.01)	0.01	0.00
436-370-022	436-370-022-9		(0.01)	0.01	0.00
436-370-023	436-370-023-0		(0.01)	0.01	0.00
436-370-024	436-370-024-1		(0.01)	0.01	0.00
436-370-025	436-370-025-2		(0.01)	0.01	0.00
436-370-026	436-370-026-3		(0.01)	0.01	0.00
436-370-027	436-370-027-4		(0.01)	0.01	0.00
436-371-001	436-371-001-3		(0.01)	0.01	0.00
436-371-002	436-371-002-4		(0.01)	0.01	0.00
436-371-003	436-371-003-5		(0.01)	0.01	0.00
436-371-004	436-371-004-6		(0.01)	0.01	0.00
436-371-005	436-371-005-7		(0.01)	0.01	0.00
436-371-006	436-371-006-8		(0.01)	0.01	0.00
436-371-007	436-371-007-9		(0.01)	0.01	0.00
436-371-008	436-371-008-0		(0.01)	0.01	0.00
436-371-009	436-371-009-1		(0.01)	0.01	0.00
436-371-010	436-371-010-1		444.43	(0.01)	444.42
436-371-011	436-371-011-2		444.43	(0.01)	444.42
436-371-012	436-371-012-3		444.43	(0.01)	444.42
436-371-013	436-371-013-4		444.43	(0.01)	444.42
436-371-014	436-371-014-5		444.43	(0.01)	444.42
436-371-015	436-371-015-6		444.43	(0.01)	444.42
436-371-016	436-371-016-7		444.43	(0.01)	444.42
436-371-017	436-371-017-8		444.43	(0.01)	444.42
436-371-018	436-371-018-9		444.43	(0.01)	444.42
436-371-019	436-371-019-0		444.43	(0.01)	444.42
436-371-020	436-371-020-0		444.43	(0.01)	444.42

Copyright © 1999-2008 NBS

City of San Jacinto

CFD No. 2003-1

Final Detail Report for the 2011/12 Billing

Account ID	Property ID	DB	Levy	Misc Adjs	Total
436-371-021	436-371-021-1		444.43	(0.01)	444.42
436-371-022	436-371-022-2		444.43	(0.01)	444.42
436-371-023	436-371-023-3		444.43	(0.01)	444.42
436-371-024	436-371-024-4		444.43	(0.01)	444.42
436-371-025	436-371-025-5		444.43	(0.01)	444.42
436-371-026	436-371-026-6		444.43	(0.01)	444.42
436-371-027	436-371-027-7		444.43	(0.01)	444.42
436-371-028	436-371-028-8		444.43	(0.01)	444.42
436-371-029	436-371-029-9		444.43	(0.01)	444.42
436-371-030	436-371-030-9		444.43	(0.01)	444.42
436-371-031	436-371-031-0		444.43	(0.01)	444.42
436-372-001	436-372-001-6		444.43	(0.01)	444.42
436-372-002	436-372-002-7		444.43	(0.01)	444.42
436-372-003	436-372-003-8		(0.01)	0.01	0.00
436-372-004	436-372-004-9		444.43	(0.01)	444.42
436-372-005	436-372-005-0		444.43	(0.01)	444.42
436-372-006	436-372-006-1		444.43	(0.01)	444.42
436-372-007	436-372-007-2		(0.01)	0.01	0.00
436-372-008	436-372-008-3		(0.01)	0.01	0.00
436-372-009	436-372-009-4		(0.01)	0.01	0.00
436-372-010	436-372-010-4		(0.01)	0.01	0.00
436-372-011	436-372-011-5		(0.01)	0.01	0.00
436-372-012	436-372-012-6		(0.01)	0.01	0.00
436-372-013	436-372-013-7		(0.01)	0.01	0.00
436-372-014	436-372-014-8		(0.01)	0.01	0.00
436-380-001	436-380-001-1		444.43	(0.01)	444.42
436-380-002	436-380-002-2		444.43	(0.01)	444.42
436-380-003	436-380-003-3		444.43	(0.01)	444.42
436-380-004	436-380-004-4		444.43	(0.01)	444.42
436-380-005	436-380-005-5		444.43	(0.01)	444.42
436-380-006	436-380-006-6		444.43	(0.01)	444.42
436-380-007	436-380-007-7		444.43	(0.01)	444.42
436-380-008	436-380-008-8		444.43	(0.01)	444.42
436-380-009	436-380-009-9		444.43	(0.01)	444.42
436-380-010	436-380-010-9		444.43	(0.01)	444.42
436-380-011	436-380-011-0		444.43	(0.01)	444.42
436-381-001	436-381-001-4		444.43	(0.01)	444.42
436-381-002	436-381-002-5		444.43	(0.01)	444.42
436-381-003	436-381-003-6		444.43	(0.01)	444.42
436-381-004	436-381-004-7		444.43	(0.01)	444.42
436-381-005	436-381-005-8		444.43	(0.01)	444.42
436-381-006	436-381-006-9		444.43	(0.01)	444.42
436-381-007	436-381-007-0		444.43	(0.01)	444.42
436-381-008	436-381-008-1		444.43	(0.01)	444.42
436-381-009	436-381-009-2		444.43	(0.01)	444.42

City of San Jacinto

CFD No. 2003-1

Final Detail Report for the 2011/12 Billing

Account ID	Property ID	DB	Levy	Misc Adjs	Total
436-381-010	436-381-010-2		444.43	(0.01)	444.42
436-381-011	436-381-011-3		444.43	(0.01)	444.42
436-381-012	436-381-012-4		444.43	(0.01)	444.42
436-381-013	436-381-013-5		444.43	(0.01)	444.42
436-381-014	436-381-014-6		444.43	(0.01)	444.42
436-382-001	436-382-001-7		444.43	(0.01)	444.42
436-382-002	436-382-002-8		444.43	(0.01)	444.42
436-382-003	436-382-003-9		444.43	(0.01)	444.42
436-382-004	436-382-004-0		444.43	(0.01)	444.42
436-382-005	436-382-005-1		444.43	(0.01)	444.42
436-382-006	436-382-006-2		444.43	(0.01)	444.42
436-382-007	436-382-007-3		444.43	(0.01)	444.42
436-382-008	436-382-008-4		444.43	(0.01)	444.42
436-382-009	436-382-009-5		444.43	(0.01)	444.42
436-382-010	436-382-010-5		444.43	(0.01)	444.42
436-382-011	436-382-011-6		444.43	(0.01)	444.42
436-382-012	436-382-012-7		444.43	(0.01)	444.42
436-383-001	436-383-001-0		444.43	(0.01)	444.42
436-383-002	436-383-002-1		444.43	(0.01)	444.42
436-383-003	436-383-003-2		444.43	(0.01)	444.42
436-383-004	436-383-004-3		444.43	(0.01)	444.42
436-383-005	436-383-005-4		444.43	(0.01)	444.42
436-383-006	436-383-006-5		444.43	(0.01)	444.42
436-383-007	436-383-007-6		444.43	(0.01)	444.42
436-383-008	436-383-008-7		444.43	(0.01)	444.42
436-383-009	436-383-009-8		444.43	(0.01)	444.42
436-383-010	436-383-010-8		444.43	(0.01)	444.42
436-383-011	436-383-011-9		444.43	(0.01)	444.42
436-383-012	436-383-012-0		444.43	(0.01)	444.42
436-383-013	436-383-013-1		444.43	(0.01)	444.42
436-383-014	436-383-014-2		444.43	(0.01)	444.42
436-383-015	436-383-015-3		(0.01)	0.01	0.00
436-383-016	436-383-016-4		(0.01)	0.01	0.00
436-383-017	436-383-017-5		444.43	(0.01)	444.42
436-383-018	436-383-018-6		444.43	(0.01)	444.42
436-383-019	436-383-019-7		444.43	(0.01)	444.42
436-383-020	436-383-020-7		444.43	(0.01)	444.42
436-383-021	436-383-021-8		444.43	(0.01)	444.42
436-383-022	436-383-022-9		444.43	(0.01)	444.42
436-383-023	436-383-023-0		444.43	(0.01)	444.42
436-383-024	436-383-024-1		444.43	(0.01)	444.42
436-383-025	436-383-025-2		444.43	(0.01)	444.42
436-383-026	436-383-026-3		444.43	(0.01)	444.42
436-383-027	436-383-027-4		444.43	(0.01)	444.42
436-383-028	436-383-028-5		444.43	(0.01)	444.42

Copyright © 1999-2008 NBS

City of San Jacinto

CFD No. 2003-1

Final Detail Report for the 2011/12 Billing

Account ID	Property ID	DB	Levy	Misc Adjs	Total
436-383-029	436-383-029-6		444.43	(0.01)	444.42
436-383-030	436-383-030-6		444.43	(0.01)	444.42
436-383-031	436-383-031-7		444.43	(0.01)	444.42
436-400-013	436-400-013-3		444.43	(0.01)	444.42
436-400-014	436-400-014-4		444.43	(0.01)	444.42
436-410-003	436-410-003-5		444.43	(0.01)	444.42
436-410-004	436-410-004-6		444.43	(0.01)	444.42
436-410-005	436-410-005-7		444.43	(0.01)	444.42
436-411-001	436-411-001-6		444.43	(0.01)	444.42
436-411-002	436-411-002-7		444.43	(0.01)	444.42
436-411-003	436-411-003-8		444.43	(0.01)	444.42
436-411-004	436-411-004-9		444.43	(0.01)	444.42
436-411-005	436-411-005-0		444.43	(0.01)	444.42
436-411-006	436-411-006-1		444.43	(0.01)	444.42
436-411-007	436-411-007-2		444.43	(0.01)	444.42
436-411-008	436-411-008-3		444.43	(0.01)	444.42
436-411-009	436-411-009-4		444.43	(0.01)	444.42
436-411-010	436-411-010-4		444.43	(0.01)	444.42
436-420-001	436-420-001-4		444.43	(0.01)	444.42
436-420-002	436-420-002-5		444.43	(0.01)	444.42
436-420-003	436-420-003-6		444.43	(0.01)	444.42
436-420-004	436-420-004-7		444.43	(0.01)	444.42
436-420-005	436-420-005-8		444.43	(0.01)	444.42
436-420-006	436-420-006-9		444.43	(0.01)	444.42
436-420-007	436-420-007-0		444.43	(0.01)	444.42
436-420-008	436-420-008-1		444.43	(0.01)	444.42
436-420-009	436-420-009-2		444.43	(0.01)	444.42
436-420-010	436-420-010-2		444.43	(0.01)	444.42
436-420-011	436-420-011-3		444.43	(0.01)	444.42
436-420-012	436-420-012-4		444.43	(0.01)	444.42
436-420-013	436-420-013-5		444.43	(0.01)	444.42
436-420-014	436-420-014-6		444.43	(0.01)	444.42
436-420-015	436-420-015-7		444.43	(0.01)	444.42
436-420-016	436-420-016-8		444.43	(0.01)	444.42
436-420-017	436-420-017-9		444.43	(0.01)	444.42
436-420-018	436-420-018-0		444.43	(0.01)	444.42
436-420-019	436-420-019-1		444.43	(0.01)	444.42
436-421-001	436-421-001-7		444.43	(0.01)	444.42
436-421-002	436-421-002-8		444.43	(0.01)	444.42
436-421-003	436-421-003-9		444.43	(0.01)	444.42
436-421-004	436-421-004-0		444.43	(0.01)	444.42
436-421-005	436-421-005-1		444.43	(0.01)	444.42
436-421-006	436-421-006-2		444.43	(0.01)	444.42
436-421-007	436-421-007-3		444.43	(0.01)	444.42
436-421-008	436-421-008-4		444.43	(0.01)	444.42

Copyright © 1999-2008 NBS

City of San Jacinto

CFD No. 2003-1

Final Detail Report for the 2011/12 Billing

Account ID	Property ID	DB	Levy	Misc Adjs	Total
436-421-009	436-421-009-5		444.43	(0.01)	444.42
436-421-010	436-421-010-5		444.43	(0.01)	444.42
436-421-011	436-421-011-6		444.43	(0.01)	444.42
436-421-012	436-421-012-7		444.43	(0.01)	444.42
436-421-013	436-421-013-8		444.43	(0.01)	444.42
436-421-014	436-421-014-9		444.43	(0.01)	444.42
436-421-015	436-421-015-0		444.43	(0.01)	444.42
436-421-016	436-421-016-1		444.43	(0.01)	444.42
436-421-017	436-421-017-2		444.43	(0.01)	444.42
436-421-018	436-421-018-3		444.43	(0.01)	444.42
436-421-019	436-421-019-4		444.43	(0.01)	444.42
436-421-020	436-421-020-4		444.43	(0.01)	444.42
436-421-021	436-421-021-5		444.43	(0.01)	444.42
436-421-022	436-421-022-6		444.43	(0.01)	444.42
436-421-023	436-421-023-7		444.43	(0.01)	444.42
436-421-024	436-421-024-8		444.43	(0.01)	444.42
436-421-025	436-421-025-9		444.43	(0.01)	444.42
436-421-026	436-421-026-0		444.43	(0.01)	444.42
436-422-001	436-422-001-0		444.43	(0.01)	444.42
436-422-002	436-422-002-1		444.43	(0.01)	444.42
436-422-003	436-422-003-2		444.43	(0.01)	444.42
436-422-004	436-422-004-3		444.43	(0.01)	444.42
436-422-005	436-422-005-4		444.43	(0.01)	444.42
436-422-006	436-422-006-5		444.43	(0.01)	444.42
436-422-007	436-422-007-6		444.43	(0.01)	444.42
436-422-008	436-422-008-7		444.43	(0.01)	444.42
436-422-009	436-422-009-8		444.43	(0.01)	444.42
436-422-010	436-422-010-8		444.43	(0.01)	444.42
436-422-011	436-422-011-9		444.43	(0.01)	444.42
436-422-012	436-422-012-0		444.43	(0.01)	444.42
436-422-013	436-422-013-1		444.43	(0.01)	444.42
436-422-014	436-422-014-2		444.43	(0.01)	444.42
436-422-015	436-422-015-3		444.43	(0.01)	444.42
436-422-016	436-422-016-4		444.43	(0.01)	444.42
436-422-017	436-422-017-5		444.43	(0.01)	444.42
436-423-001	436-423-001-3		444.43	(0.01)	444.42
436-423-002	436-423-002-4		444.43	(0.01)	444.42
436-423-003	436-423-003-5		444.43	(0.01)	444.42
436-423-004	436-423-004-6		444.43	(0.01)	444.42
436-430-001	436-430-001-5		444.43	(0.01)	444.42
436-430-002	436-430-002-6		444.43	(0.01)	444.42
436-430-003	436-430-003-7		444.43	(0.01)	444.42
436-430-004	436-430-004-8		444.43	(0.01)	444.42
436-430-005	436-430-005-9		444.43	(0.01)	444.42
436-430-006	436-430-006-0		444.43	(0.01)	444.42

Copyright © 1999-2008 NBS

City of San Jacinto

CFD No. 2003-1

Final Detail Report for the 2011/12 Billing

Account ID	Property ID	DB	Levy	Misc Adjs	Total
436-430-007	436-430-007-1		444.43	(0.01)	444.42
436-430-008	436-430-008-2		444.43	(0.01)	444.42
436-430-009	436-430-009-3		444.43	(0.01)	444.42
436-430-010	436-430-010-3		444.43	(0.01)	444.42
436-430-011	436-430-011-4		444.43	(0.01)	444.42
436-430-012	436-430-012-5		444.43	(0.01)	444.42
436-430-013	436-430-013-6		444.43	(0.01)	444.42
436-430-014	436-430-014-7		444.43	(0.01)	444.42
436-430-015	436-430-015-8		444.43	(0.01)	444.42
436-430-016	436-430-016-9		444.43	(0.01)	444.42
436-430-017	436-430-017-0		444.43	(0.01)	444.42
436-430-018	436-430-018-1		444.43	(0.01)	444.42
436-430-019	436-430-019-2		444.43	(0.01)	444.42
436-430-020	436-430-020-2		444.43	(0.01)	444.42
436-430-021	436-430-021-3		444.43	(0.01)	444.42
436-430-022	436-430-022-4		444.43	(0.01)	444.42
436-430-023	436-430-023-5		444.43	(0.01)	444.42
436-430-024	436-430-024-6		444.43	(0.01)	444.42
436-431-001	436-431-001-8		444.43	(0.01)	444.42
436-431-002	436-431-002-9		444.43	(0.01)	444.42
436-431-003	436-431-003-0		444.43	(0.01)	444.42
436-431-004	436-431-004-1		444.43	(0.01)	444.42
436-431-005	436-431-005-2		444.43	(0.01)	444.42
436-431-006	436-431-006-3		444.43	(0.01)	444.42
436-431-007	436-431-007-4		444.43	(0.01)	444.42
436-431-008	436-431-008-5		444.43	(0.01)	444.42
436-431-009	436-431-009-6		444.43	(0.01)	444.42
436-431-010	436-431-010-6		444.43	(0.01)	444.42
436-431-011	436-431-011-7		444.43	(0.01)	444.42
436-431-012	436-431-012-8		444.43	(0.01)	444.42
436-431-013	436-431-013-9		444.43	(0.01)	444.42
436-431-014	436-431-014-0		444.43	(0.01)	444.42
436-431-015	436-431-015-1		444.43	(0.01)	444.42
436-431-016	436-431-016-2		444.43	(0.01)	444.42
436-431-017	436-431-017-3		444.43	(0.01)	444.42
436-431-018	436-431-018-4		444.43	(0.01)	444.42
436-431-019	436-431-019-5		444.43	(0.01)	444.42
436-431-020	436-431-020-5		444.43	(0.01)	444.42
436-431-021	436-431-021-6		444.43	(0.01)	444.42
436-431-022	436-431-022-7		444.43	(0.01)	444.42
436-431-023	436-431-023-8		444.43	(0.01)	444.42
436-431-024	436-431-024-9		444.43	(0.01)	444.42
436-431-025	436-431-025-0		444.43	(0.01)	444.42
436-431-026	436-431-026-1		444.43	(0.01)	444.42
436-431-027	436-431-027-2		444.43	(0.01)	444.42

Copyright © 1999-2008 NBS

City of San Jacinto

CFD No. 2003-1

Final Detail Report for the 2011/12 Billing

Account ID	Property ID	DB	Levy	Misc Adjs	Total
436-432-001	436-432-001-1		444.43	(0.01)	444.42
436-432-002	436-432-002-2		444.43	(0.01)	444.42
436-432-003	436-432-003-3		444.43	(0.01)	444.42
436-432-004	436-432-004-4		444.43	(0.01)	444.42
436-432-005	436-432-005-5		444.43	(0.01)	444.42
436-432-006	436-432-006-6		444.43	(0.01)	444.42
436-432-007	436-432-007-7		444.43	(0.01)	444.42
436-433-001	436-433-001-4		444.43	(0.01)	444.42
436-433-002	436-433-002-5		444.43	(0.01)	444.42
436-433-003	436-433-003-6		444.43	(0.01)	444.42
436-433-004	436-433-004-7		444.43	(0.01)	444.42
436-433-005	436-433-005-8		444.43	(0.01)	444.42
436-433-006	436-433-006-9		444.43	(0.01)	444.42
436-433-007	436-433-007-0		444.43	(0.01)	444.42
436-433-008	436-433-008-1		444.43	(0.01)	444.42
436-440-001	436-440-001-6		444.43	(0.01)	444.42
436-440-002	436-440-002-7		444.43	(0.01)	444.42
436-440-003	436-440-003-8		444.43	(0.01)	444.42
436-440-004	436-440-004-9		444.43	(0.01)	444.42
436-440-005	436-440-005-0		444.43	(0.01)	444.42
436-440-006	436-440-006-1		444.43	(0.01)	444.42
436-440-007	436-440-007-2		444.43	(0.01)	444.42
436-440-008	436-440-008-3		444.43	(0.01)	444.42
436-440-009	436-440-009-4		444.43	(0.01)	444.42
436-440-010	436-440-010-4		444.43	(0.01)	444.42
436-440-011	436-440-011-5		444.43	(0.01)	444.42
436-440-012	436-440-012-6		444.43	(0.01)	444.42
436-440-013	436-440-013-7		444.43	(0.01)	444.42
436-440-014	436-440-014-8		444.43	(0.01)	444.42
436-440-015	436-440-015-9		444.43	(0.01)	444.42
436-440-016	436-440-016-0		444.43	(0.01)	444.42
436-440-017	436-440-017-1		444.43	(0.01)	444.42
436-440-018	436-440-018-2		444.43	(0.01)	444.42
436-440-019	436-440-019-3		444.43	(0.01)	444.42
436-440-020	436-440-020-3		444.43	(0.01)	444.42
436-440-021	436-440-021-4		444.43	(0.01)	444.42
436-440-022	436-440-022-5		444.43	(0.01)	444.42
436-440-023	436-440-023-6		444.43	(0.01)	444.42
436-440-024	436-440-024-7		444.43	(0.01)	444.42
436-440-025	436-440-025-8		444.43	(0.01)	444.42
436-440-026	436-440-026-9		444.43	(0.01)	444.42
436-440-027	436-440-027-0		444.43	(0.01)	444.42
436-440-028	436-440-028-1		444.43	(0.01)	444.42
436-440-029	436-440-029-2		444.43	(0.01)	444.42
436-440-030	436-440-030-2		444.43	(0.01)	444.42

Copyright © 1999-2008 NBS

City of San Jacinto

CFD No. 2003-1

Final Detail Report for the 2011/12 Billing

Account ID	Property ID	DB	Levy	Misc Adjs	Total
436-440-031	436-440-031-3		444.43	(0.01)	444.42
436-440-032	436-440-032-4		444.43	(0.01)	444.42
436-440-033	436-440-033-5		444.43	(0.01)	444.42
436-440-034	436-440-034-6		444.43	(0.01)	444.42
436-440-035	436-440-035-7		444.43	(0.01)	444.42
436-440-036	436-440-036-8		444.43	(0.01)	444.42
436-440-037	436-440-037-9		444.43	(0.01)	444.42
436-440-038	436-440-038-0		444.43	(0.01)	444.42
436-440-039	436-440-039-1		444.43	(0.01)	444.42
436-440-040	436-440-040-1		444.43	(0.01)	444.42
436-440-041	436-440-041-2		444.43	(0.01)	444.42
436-440-042	436-440-042-3		444.43	(0.01)	444.42
436-440-043	436-440-043-4		444.43	(0.01)	444.42
436-440-044	436-440-044-5		444.43	(0.01)	444.42
436-440-045	436-440-045-6		444.43	(0.01)	444.42
436-441-001	436-441-001-9		444.43	(0.01)	444.42
436-441-002	436-441-002-0		444.43	(0.01)	444.42
436-441-003	436-441-003-1		444.43	(0.01)	444.42
436-441-004	436-441-004-2		444.43	(0.01)	444.42
436-441-005	436-441-005-3		444.43	(0.01)	444.42
436-441-006	436-441-006-4		444.43	(0.01)	444.42
436-441-007	436-441-007-5		444.43	(0.01)	444.42
436-441-008	436-441-008-6		444.43	(0.01)	444.42
436-441-009	436-441-009-7		444.43	(0.01)	444.42
436-441-010	436-441-010-7		444.43	(0.01)	444.42
436-441-011	436-441-011-8		444.43	(0.01)	444.42
436-441-012	436-441-012-9		444.43	(0.01)	444.42
436-441-013	436-441-013-0		444.43	(0.01)	444.42
436-441-014	436-441-014-1		444.43	(0.01)	444.42
436-441-015	436-441-015-2		444.43	(0.01)	444.42
436-441-016	436-441-016-3		444.43	(0.01)	444.42
436-441-017	436-441-017-4		444.43	(0.01)	444.42
436-441-018	436-441-018-5		444.43	(0.01)	444.42
436-441-019	436-441-019-6		444.43	(0.01)	444.42
436-441-020	436-441-020-6		444.43	(0.01)	444.42
436-441-021	436-441-021-7		444.43	(0.01)	444.42
436-441-022	436-441-022-8		444.43	(0.01)	444.42
436-441-023	436-441-023-9		444.43	(0.01)	444.42
436-441-024	436-441-024-0		444.43	(0.01)	444.42
436-441-025	436-441-025-1		444.43	(0.01)	444.42
436-441-026	436-441-026-2		444.43	(0.01)	444.42
436-441-027	436-441-027-3		444.43	(0.01)	444.42
436-441-028	436-441-028-4		444.43	(0.01)	444.42
436-441-029	436-441-029-5		444.43	(0.01)	444.42
436-441-030	436-441-030-5		444.43	(0.01)	444.42

City of San Jacinto

CFD No. 2003-1

Final Detail Report for the 2011/12 Billing

Account ID	Property ID	DB	Levy	Misc Adjs	Total
436-441-031	436-441-031-6		444.43	(0.01)	444.42
436-441-032	436-441-032-7		444.43	(0.01)	444.42
436-441-033	436-441-033-8		444.43	(0.01)	444.42
436-441-034	436-441-034-9		444.43	(0.01)	444.42
436-460-001	436-460-001-8		444.43	(0.01)	444.42
436-460-002	436-460-002-9		444.43	(0.01)	444.42
436-460-003	436-460-003-0		444.43	(0.01)	444.42
436-460-004	436-460-004-1		444.43	(0.01)	444.42
436-460-005	436-460-005-2		444.43	(0.01)	444.42
436-460-006	436-460-006-3		444.43	(0.01)	444.42
436-460-007	436-460-007-4		444.43	(0.01)	444.42
436-460-008	436-460-008-5		444.43	(0.01)	444.42
436-460-009	436-460-009-6		444.43	(0.01)	444.42
436-460-010	436-460-010-6		444.43	(0.01)	444.42
436-460-011	436-460-011-7		444.43	(0.01)	444.42
436-460-012	436-460-012-8		444.43	(0.01)	444.42
436-460-013	436-460-013-9		444.43	(0.01)	444.42
436-460-014	436-460-014-0		444.43	(0.01)	444.42
436-460-015	436-460-015-1		444.43	(0.01)	444.42
436-460-016	436-460-016-2		444.43	(0.01)	444.42
436-461-001	436-461-001-1		444.43	(0.01)	444.42
436-461-002	436-461-002-2		444.43	(0.01)	444.42
436-461-003	436-461-003-3		444.43	(0.01)	444.42
436-461-004	436-461-004-4		444.43	(0.01)	444.42
436-461-005	436-461-005-5		444.43	(0.01)	444.42
436-461-006	436-461-006-6		444.43	(0.01)	444.42
436-461-007	436-461-007-7		444.43	(0.01)	444.42
436-461-008	436-461-008-8		444.43	(0.01)	444.42
436-461-009	436-461-009-9		444.43	(0.01)	444.42
436-461-010	436-461-010-9		444.43	(0.01)	444.42
436-461-011	436-461-011-0		444.43	(0.01)	444.42
436-461-012	436-461-012-1		444.43	(0.01)	444.42
436-461-013	436-461-013-2		444.43	(0.01)	444.42
436-461-014	436-461-014-3		444.43	(0.01)	444.42
436-461-015	436-461-015-4		444.43	(0.01)	444.42
436-461-016	436-461-016-5		444.43	(0.01)	444.42
436-461-017	436-461-017-6		444.43	(0.01)	444.42
436-461-018	436-461-018-7		444.43	(0.01)	444.42
436-462-001	436-462-001-4		444.43	(0.01)	444.42
436-462-002	436-462-002-5		444.43	(0.01)	444.42
436-462-003	436-462-003-6		444.43	(0.01)	444.42
436-462-004	436-462-004-7		444.43	(0.01)	444.42
436-462-005	436-462-005-8		444.43	(0.01)	444.42
436-462-006	436-462-006-9		444.43	(0.01)	444.42
436-462-007	436-462-007-0		444.43	(0.01)	444.42

City of San Jacinto

CFD No. 2003-1

Final Detail Report for the 2011/12 Billing

Account ID	Property ID	DB	Levy	Misc Adjs	Total
436-462-008	436-462-008-1		444.43	(0.01)	444.42
436-462-009	436-462-009-2		444.43	(0.01)	444.42
436-462-010	436-462-010-2		444.43	(0.01)	444.42
436-462-011	436-462-011-3		444.43	(0.01)	444.42
436-462-012	436-462-012-4		444.43	(0.01)	444.42
436-462-013	436-462-013-5		444.43	(0.01)	444.42
436-462-014	436-462-014-6		444.43	(0.01)	444.42
436-462-015	436-462-015-7		444.43	(0.01)	444.42
436-462-016	436-462-016-8		444.43	(0.01)	444.42
436-462-017	436-462-017-9		444.43	(0.01)	444.42
436-462-018	436-462-018-0		444.43	(0.01)	444.42
436-463-001	436-463-001-7		444.43	(0.01)	444.42
436-463-002	436-463-002-8		444.43	(0.01)	444.42
436-463-003	436-463-003-9		444.43	(0.01)	444.42
436-463-004	436-463-004-0		444.43	(0.01)	444.42
436-463-005	436-463-005-1		444.43	(0.01)	444.42
436-463-006	436-463-006-2		444.43	(0.01)	444.42
436-463-007	436-463-007-3		444.43	(0.01)	444.42
436-463-008	436-463-008-4		444.43	(0.01)	444.42
436-463-009	436-463-009-5		444.43	(0.01)	444.42
436-463-010	436-463-010-5		444.43	(0.01)	444.42
436-463-011	436-463-011-6		444.43	(0.01)	444.42
436-470-001	436-470-001-9		444.43	(0.01)	444.42
436-470-002	436-470-002-0		444.43	(0.01)	444.42
436-470-003	436-470-003-1		444.43	(0.01)	444.42
436-470-004	436-470-004-2		444.43	(0.01)	444.42
436-470-005	436-470-005-3		444.43	(0.01)	444.42
436-470-006	436-470-006-4		444.43	(0.01)	444.42
436-470-007	436-470-007-5		444.43	(0.01)	444.42
436-470-008	436-470-008-6		444.43	(0.01)	444.42
436-470-009	436-470-009-7		444.43	(0.01)	444.42
436-471-001	436-471-001-2		444.43	(0.01)	444.42
436-471-002	436-471-002-3		444.43	(0.01)	444.42
436-471-003	436-471-003-4		444.43	(0.01)	444.42
436-471-004	436-471-004-5		444.43	(0.01)	444.42
436-471-005	436-471-005-6		444.43	(0.01)	444.42
436-471-006	436-471-006-7		444.43	(0.01)	444.42
436-471-007	436-471-007-8		444.43	(0.01)	444.42
436-471-008	436-471-008-9		444.43	(0.01)	444.42
436-471-009	436-471-009-0		444.43	(0.01)	444.42
436-472-001	436-472-001-5		444.43	(0.01)	444.42
436-472-002	436-472-002-6		444.43	(0.01)	444.42
436-472-003	436-472-003-7		444.43	(0.01)	444.42
436-472-004	436-472-004-8		444.43	(0.01)	444.42
436-472-005	436-472-005-9		444.43	(0.01)	444.42

Copyright © 1999-2008 NBS

City of San Jacinto

CFD No. 2003-1

Final Detail Report for the 2011/12 Billing

Account ID	Property ID	DB	Levy	Misc Adjs	Total
436-472-006	436-472-006-0		444.43	(0.01)	444.42
436-472-007	436-472-007-1		444.43	(0.01)	444.42
436-472-008	436-472-008-2		444.43	(0.01)	444.42
436-472-009	436-472-009-3		444.43	(0.01)	444.42
436-472-010	436-472-010-3		444.43	(0.01)	444.42
436-472-011	436-472-011-4		444.43	(0.01)	444.42
436-472-012	436-472-012-5		444.43	(0.01)	444.42
436-472-013	436-472-013-6		444.43	(0.01)	444.42
436-472-014	436-472-014-7		444.43	(0.01)	444.42
436-472-015	436-472-015-8		444.43	(0.01)	444.42
436-472-016	436-472-016-9		444.43	(0.01)	444.42
436-472-017	436-472-017-0		444.43	(0.01)	444.42
436-472-018	436-472-018-1		444.43	(0.01)	444.42
436-473-001	436-473-001-8		444.43	(0.01)	444.42
436-473-002	436-473-002-9		444.43	(0.01)	444.42
436-473-003	436-473-003-0		444.43	(0.01)	444.42
436-473-004	436-473-004-1		444.43	(0.01)	444.42
436-473-005	436-473-005-2		444.43	(0.01)	444.42
436-473-006	436-473-006-3		444.43	(0.01)	444.42
436-473-007	436-473-007-4		444.43	(0.01)	444.42
436-473-008	436-473-008-5		444.43	(0.01)	444.42
436-473-009	436-473-009-6		444.43	(0.01)	444.42
436-473-010	436-473-010-6		444.43	(0.01)	444.42
436-473-011	436-473-011-7		444.43	(0.01)	444.42
436-473-012	436-473-012-8		444.43	(0.01)	444.42
436-473-013	436-473-013-9		444.43	(0.01)	444.42
436-473-014	436-473-014-0		444.43	(0.01)	444.42
436-473-015	436-473-015-1		444.43	(0.01)	444.42
436-473-016	436-473-016-2		444.43	(0.01)	444.42
436-473-017	436-473-017-3		444.43	(0.01)	444.42
436-473-018	436-473-018-4		444.43	(0.01)	444.42
436-474-001	436-474-001-1		444.43	(0.01)	444.42
436-474-002	436-474-002-2		444.43	(0.01)	444.42
436-474-003	436-474-003-3		444.43	(0.01)	444.42
436-474-004	436-474-004-4		444.43	(0.01)	444.42
436-474-005	436-474-005-5		444.43	(0.01)	444.42
436-474-006	436-474-006-6		444.43	(0.01)	444.42
436-474-007	436-474-007-7		444.43	(0.01)	444.42
436-474-008	436-474-008-8		444.43	(0.01)	444.42
436-474-009	436-474-009-9		444.43	(0.01)	444.42
436-480-001	436-480-001-0		444.43	(0.01)	444.42
436-480-002	436-480-002-1		444.43	(0.01)	444.42
436-480-003	436-480-003-2		444.43	(0.01)	444.42
436-480-004	436-480-004-3		444.43	(0.01)	444.42
436-480-005	436-480-005-4		444.43	(0.01)	444.42

Copyright © 1999-2008 NBS

City of San Jacinto

CFD No. 2003-1

Final Detail Report for the 2011/12 Billing

Account ID	Property ID	DB	Levy	Misc Adjs	Total
436-481-001	436-481-001-3		444.43	(0.01)	444.42
436-481-002	436-481-002-4		444.43	(0.01)	444.42
436-481-003	436-481-003-5		444.43	(0.01)	444.42
436-481-004	436-481-004-6		444.43	(0.01)	444.42
436-481-005	436-481-005-7		444.43	(0.01)	444.42
436-481-006	436-481-006-8		444.43	(0.01)	444.42
436-481-007	436-481-007-9		444.43	(0.01)	444.42
436-481-008	436-481-008-0		444.43	(0.01)	444.42
436-481-009	436-481-009-1		444.43	(0.01)	444.42
436-481-010	436-481-010-1		444.43	(0.01)	444.42
436-481-011	436-481-011-2		444.43	(0.01)	444.42
436-481-012	436-481-012-3		444.43	(0.01)	444.42
436-481-013	436-481-013-4		444.43	(0.01)	444.42
436-481-014	436-481-014-5		444.43	(0.01)	444.42
436-481-015	436-481-015-6		444.43	(0.01)	444.42
436-481-016	436-481-016-7		444.43	(0.01)	444.42
436-481-017	436-481-017-8		444.43	(0.01)	444.42
436-481-018	436-481-018-9		444.43	(0.01)	444.42
436-481-019	436-481-019-0		444.43	(0.01)	444.42
436-481-020	436-481-020-0		444.43	(0.01)	444.42
436-481-021	436-481-021-1		444.43	(0.01)	444.42
436-481-022	436-481-022-2		444.43	(0.01)	444.42
436-481-023	436-481-023-3		444.43	(0.01)	444.42
436-482-001	436-482-001-6		444.43	(0.01)	444.42
436-482-002	436-482-002-7		444.43	(0.01)	444.42
436-482-003	436-482-003-8		444.43	(0.01)	444.42
436-482-004	436-482-004-9		444.43	(0.01)	444.42
436-482-005	436-482-005-0		444.43	(0.01)	444.42
436-482-006	436-482-006-1		444.43	(0.01)	444.42
436-482-007	436-482-007-2		444.43	(0.01)	444.42
436-482-008	436-482-008-3		444.43	(0.01)	444.42
436-483-001	436-483-001-9		444.43	(0.01)	444.42
436-483-002	436-483-002-0		444.43	(0.01)	444.42
436-483-003	436-483-003-1		444.43	(0.01)	444.42
436-483-004	436-483-004-2		444.43	(0.01)	444.42
436-483-005	436-483-005-3		444.43	(0.01)	444.42
436-483-006	436-483-006-4		444.43	(0.01)	444.42
436-483-007	436-483-007-5		444.43	(0.01)	444.42
436-483-008	436-483-008-6		444.43	(0.01)	444.42
436-483-009	436-483-009-7		444.43	(0.01)	444.42
436-483-010	436-483-010-7		444.43	(0.01)	444.42
436-483-011	436-483-011-8		444.43	(0.01)	444.42
436-483-012	436-483-012-9		444.43	(0.01)	444.42
436-483-013	436-483-013-0		444.43	(0.01)	444.42
436-483-014	436-483-014-1		444.43	(0.01)	444.42

Copyright © 1999-2008 NBS

City of San Jacinto

CFD No. 2003-1

Final Detail Report for the 2011/12 Billing

Account ID	Property ID	DB	Levy	Misc Adjs	Total
436-484-001	436-484-001-2		444.43	(0.01)	444.42
436-484-002	436-484-002-3		444.43	(0.01)	444.42
436-484-003	436-484-003-4		444.43	(0.01)	444.42
436-484-004	436-484-004-5		444.43	(0.01)	444.42
436-484-005	436-484-005-6		444.43	(0.01)	444.42
436-484-006	436-484-006-7		444.43	(0.01)	444.42
436-484-007	436-484-007-8		444.43	(0.01)	444.42
436-490-040	436-490-040-6		(0.01)	0.01	0.00
436-490-041	436-490-041-7		(0.01)	0.01	0.00
436-500-001	436-500-001-1		444.43	(0.01)	444.42
436-500-002	436-500-002-2		444.43	(0.01)	444.42
436-500-003	436-500-003-3		444.43	(0.01)	444.42
436-500-004	436-500-004-4		444.43	(0.01)	444.42
436-500-005	436-500-005-5		444.43	(0.01)	444.42
436-500-006	436-500-006-6		444.43	(0.01)	444.42
436-500-007	436-500-007-7		444.43	(0.01)	444.42
436-500-008	436-500-008-8		444.43	(0.01)	444.42
436-500-009	436-500-009-9		444.43	(0.01)	444.42
436-500-010	436-500-010-9		444.43	(0.01)	444.42
436-500-011	436-500-011-0		444.43	(0.01)	444.42
436-500-012	436-500-012-1	Y	444.43	(0.01)	444.42
436-500-013	436-500-013-2		444.43	(0.01)	444.42
436-500-014	436-500-014-3		444.43	(0.01)	444.42
436-500-015	436-500-015-4		444.43	(0.01)	444.42
436-500-016	436-500-016-5		444.43	(0.01)	444.42
436-500-017	436-500-017-6		444.43	(0.01)	444.42
436-500-018	436-500-018-7		444.43	(0.01)	444.42
436-501-001	436-501-001-4		444.43	(0.01)	444.42
436-501-002	436-501-002-5		444.43	(0.01)	444.42
436-501-003	436-501-003-6		444.43	(0.01)	444.42
436-501-004	436-501-004-7		444.43	(0.01)	444.42
436-501-005	436-501-005-8		444.43	(0.01)	444.42
436-501-006	436-501-006-9	Y	444.43	217.85	662.28
436-501-007	436-501-007-0		444.43	(0.01)	444.42
436-501-008	436-501-008-1		444.43	(0.01)	444.42
436-501-009	436-501-009-2		444.43	(0.01)	444.42
436-501-010	436-501-010-2		444.43	(0.01)	444.42
436-501-011	436-501-011-3		444.43	(0.01)	444.42
436-501-012	436-501-012-4		444.43	(0.01)	444.42
436-501-013	436-501-013-5		444.43	(0.01)	444.42
436-501-014	436-501-014-6		444.43	(0.01)	444.42
436-501-015	436-501-015-7		444.43	(0.01)	444.42
436-501-016	436-501-016-8		444.43	(0.01)	444.42
436-501-017	436-501-017-9		444.43	(0.01)	444.42
436-501-018	436-501-018-0		444.43	(0.01)	444.42

Copyright © 1999-2008 NBS

City of San Jacinto

CFD No. 2003-1

Final Detail Report for the 2011/12 Billing

Account ID	Property ID	DB	Levy	Misc Adjs	Total
436-501-019	436-501-019-1		444.43	(0.01)	444.42
436-501-020	436-501-020-1		444.43	(0.01)	444.42
436-501-021	436-501-021-2		444.43	(0.01)	444.42
436-501-022	436-501-022-3		444.43	(0.01)	444.42
436-501-023	436-501-023-4		444.43	(0.01)	444.42
436-501-024	436-501-024-5		444.43	(0.01)	444.42
436-501-025	436-501-025-6		444.43	(0.01)	444.42
436-501-026	436-501-026-7		444.43	(0.01)	444.42
436-501-027	436-501-027-8		444.43	(0.01)	444.42
436-501-028	436-501-028-9		444.43	(0.01)	444.42
436-501-029	436-501-029-0		444.43	(0.01)	444.42
436-502-001	436-502-001-7		444.43	(0.01)	444.42
436-502-002	436-502-002-8		444.43	(0.01)	444.42
436-502-003	436-502-003-9		444.43	(0.01)	444.42
436-502-004	436-502-004-0		444.43	(0.01)	444.42
436-502-005	436-502-005-1		444.43	(0.01)	444.42
436-502-006	436-502-006-2		444.43	(0.01)	444.42
436-502-007	436-502-007-3		444.43	(0.01)	444.42
436-510-001	436-510-001-2		444.43	(0.01)	444.42
436-510-002	436-510-002-3		444.43	(0.01)	444.42
436-510-003	436-510-003-4		444.43	(0.01)	444.42
436-510-004	436-510-004-5		444.43	(0.01)	444.42
436-510-005	436-510-005-6		444.43	(0.01)	444.42
436-510-006	436-510-006-7		444.43	(0.01)	444.42
436-510-007	436-510-007-8		444.43	(0.01)	444.42
436-510-008	436-510-008-9		444.43	(0.01)	444.42
436-510-009	436-510-009-0		444.43	(0.01)	444.42
436-510-010	436-510-010-0		444.43	(0.01)	444.42
436-510-011	436-510-011-1		444.43	(0.01)	444.42
436-510-012	436-510-012-2		444.43	(0.01)	444.42
436-510-013	436-510-013-3		444.43	(0.01)	444.42
436-510-014	436-510-014-4		444.43	(0.01)	444.42
436-510-015	436-510-015-5		444.43	(0.01)	444.42
436-510-016	436-510-016-6		444.43	(0.01)	444.42
436-510-017	436-510-017-7		444.43	(0.01)	444.42
436-510-018	436-510-018-8		444.43	(0.01)	444.42
436-510-019	436-510-019-9		444.43	(0.01)	444.42
436-510-020	436-510-020-9		444.43	(0.01)	444.42
436-511-001	436-511-001-5		444.43	(0.01)	444.42
436-511-002	436-511-002-6		444.43	(0.01)	444.42
436-511-003	436-511-003-7		444.43	(0.01)	444.42
436-511-004	436-511-004-8		444.43	(0.01)	444.42
436-511-005	436-511-005-9		444.43	(0.01)	444.42
436-511-006	436-511-006-0		444.43	(0.01)	444.42
436-511-007	436-511-007-1		444.43	(0.01)	444.42

Copyright © 1999-2008 NBS

City of San Jacinto

CFD No. 2003-1

Final Detail Report for the 2011/12 Billing

Account ID	Property ID	DB	Levy	Misc Adjs	Total
436-511-008	436-511-008-2		444.43	(0.01)	444.42
436-511-009	436-511-009-3		444.43	(0.01)	444.42
436-511-010	436-511-010-3		444.43	(0.01)	444.42
436-511-011	436-511-011-4		444.43	(0.01)	444.42
436-511-012	436-511-012-5		444.43	(0.01)	444.42
436-511-013	436-511-013-6		444.43	(0.01)	444.42
436-511-014	436-511-014-7		444.43	(0.01)	444.42
436-511-015	436-511-015-8		444.43	(0.01)	444.42
436-511-016	436-511-016-9		444.43	(0.01)	444.42
436-511-017	436-511-017-0		444.43	(0.01)	444.42
436-511-018	436-511-018-1		444.43	(0.01)	444.42
436-511-019	436-511-019-2		444.43	(0.01)	444.42
436-511-020	436-511-020-2		444.43	(0.01)	444.42
436-511-021	436-511-021-3		444.43	(0.01)	444.42
436-511-022	436-511-022-4		444.43	(0.01)	444.42
436-511-023	436-511-023-5		444.43	(0.01)	444.42
436-511-024	436-511-024-6		444.43	(0.01)	444.42
436-511-025	436-511-025-7		444.43	(0.01)	444.42
436-511-026	436-511-026-8		444.43	(0.01)	444.42
436-511-027	436-511-027-9		444.43	(0.01)	444.42
436-511-028	436-511-028-0		444.43	(0.01)	444.42
436-511-029	436-511-029-1		444.43	(0.01)	444.42
436-511-030	436-511-030-1		444.43	(0.01)	444.42
436-511-031	436-511-031-2		444.43	(0.01)	444.42
436-511-032	436-511-032-3		444.43	(0.01)	444.42
436-511-033	436-511-033-4		444.43	(0.01)	444.42
436-511-034	436-511-034-5		444.43	(0.01)	444.42
436-511-035	436-511-035-6		444.43	(0.01)	444.42
436-511-036	436-511-036-7		444.43	(0.01)	444.42
436-511-037	436-511-037-8		444.43	(0.01)	444.42
436-511-038	436-511-038-9		444.43	(0.01)	444.42
436-511-039	436-511-039-0		444.43	(0.01)	444.42
436-511-040	436-511-040-0		444.43	(0.01)	444.42
436-511-041	436-511-041-1		444.43	(0.01)	444.42
436-511-042	436-511-042-2		444.43	(0.01)	444.42
436-511-043	436-511-043-3		444.43	(0.01)	444.42
436-511-044	436-511-044-4		444.43	(0.01)	444.42
436-511-045	436-511-045-5		444.43	(0.01)	444.42
436-511-046	436-511-046-6		444.43	(0.01)	444.42
436-511-047	436-511-047-7		444.43	(0.01)	444.42
436-511-048	436-511-048-8		444.43	(0.01)	444.42
436-511-049	436-511-049-9		444.43	(0.01)	444.42
436-511-050	436-511-050-9		444.43	(0.01)	444.42
436-511-051	436-511-051-0		444.43	(0.01)	444.42
436-511-052	436-511-052-1		444.43	(0.01)	444.42

City of San Jacinto

CFD No. 2003-1

Final Detail Report for the 2011/12 Billing

Account ID	Property ID	DB	Levy	Misc Adjs	Total
436-511-053	436-511-053-2		444.43	(0.01)	444.42
436-511-054	436-511-054-3		444.43	(0.01)	444.42
436-511-055	436-511-055-4		444.43	(0.01)	444.42
436-511-056	436-511-056-5		444.43	(0.01)	444.42
436-511-057	436-511-057-6		444.43	(0.01)	444.42
436-520-001	436-520-001-3		(0.01)	0.01	0.00
436-520-002	436-520-002-4		(0.01)	0.01	0.00
436-520-003	436-520-003-5		(0.01)	0.01	0.00
436-520-004	436-520-004-6		(0.01)	0.01	0.00
436-520-005	436-520-005-7		(0.01)	0.01	0.00
436-520-006	436-520-006-8		(0.01)	0.01	0.00
436-520-007	436-520-007-9		(0.01)	0.01	0.00
436-520-008	436-520-008-0		(0.01)	0.01	0.00
436-520-009	436-520-009-1		(0.01)	0.01	0.00
436-520-010	436-520-010-1		(0.01)	0.01	0.00
436-520-011	436-520-011-2		(0.01)	0.01	0.00
436-520-012	436-520-012-3		(0.01)	0.01	0.00
436-520-013	436-520-013-4		(0.01)	0.01	0.00
436-520-014	436-520-014-5		(0.01)	0.01	0.00
436-520-015	436-520-015-6		(0.01)	0.01	0.00
436-520-016	436-520-016-7		(0.01)	0.01	0.00
436-520-017	436-520-017-8		(0.01)	0.01	0.00
436-520-018	436-520-018-9		(0.01)	0.01	0.00
436-520-019	436-520-019-0		(0.01)	0.01	0.00
436-520-020	436-520-020-0		(0.01)	0.01	0.00
436-520-021	436-520-021-1		(0.01)	0.01	0.00
436-520-022	436-520-022-2		(0.01)	0.01	0.00
436-520-023	436-520-023-3		444.43	(0.01)	444.42
436-520-024	436-520-024-4		444.43	(0.01)	444.42
436-520-025	436-520-025-5		444.43	(0.01)	444.42
436-520-026	436-520-026-6		444.43	(0.01)	444.42
436-520-027	436-520-027-7		444.43	(0.01)	444.42
436-520-028	436-520-028-8		444.43	(0.01)	444.42
436-520-029	436-520-029-9		444.43	(0.01)	444.42
436-520-030	436-520-030-9		444.43	(0.01)	444.42
436-520-031	436-520-031-0		444.43	(0.01)	444.42
436-520-032	436-520-032-1		444.43	(0.01)	444.42
436-520-033	436-520-033-2		444.43	(0.01)	444.42
436-520-034	436-520-034-3		444.43	(0.01)	444.42
436-520-035	436-520-035-4		444.43	(0.01)	444.42
436-520-036	436-520-036-5		444.43	(0.01)	444.42
436-520-037	436-520-037-6		444.43	(0.01)	444.42
436-530-001	436-530-001-4		444.43	(0.01)	444.42
436-530-002	436-530-002-5		444.43	(0.01)	444.42
436-530-003	436-530-003-6		444.43	(0.01)	444.42

City of San Jacinto

CFD No. 2003-1

Final Detail Report for the 2011/12 Billing

Account ID	Property ID	DB	Levy	Misc Adjs	Total
436-530-004	436-530-004-7		444.43	(0.01)	444.42
436-530-005	436-530-005-8		444.43	(0.01)	444.42
436-530-006	436-530-006-9		444.43	(0.01)	444.42
436-530-007	436-530-007-0		444.43	(0.01)	444.42
436-530-008	436-530-008-1		444.43	(0.01)	444.42
436-530-009	436-530-009-2		444.43	(0.01)	444.42
436-530-010	436-530-010-2		444.43	(0.01)	444.42
436-530-011	436-530-011-3		444.43	(0.01)	444.42
436-530-012	436-530-012-4		444.43	(0.01)	444.42
436-530-013	436-530-013-5		444.43	(0.01)	444.42
436-530-014	436-530-014-6		444.43	(0.01)	444.42
436-530-015	436-530-015-7		444.43	(0.01)	444.42
436-530-016	436-530-016-8		444.43	(0.01)	444.42
436-530-017	436-530-017-9		444.43	(0.01)	444.42
436-530-018	436-530-018-0		444.43	(0.01)	444.42
436-530-019	436-530-019-1		444.43	(0.01)	444.42
436-530-020	436-530-020-1		444.43	(0.01)	444.42
436-530-021	436-530-021-2		444.43	(0.01)	444.42
436-530-022	436-530-022-3		444.43	(0.01)	444.42
436-530-023	436-530-023-4		444.43	(0.01)	444.42
436-530-024	436-530-024-5		444.43	(0.01)	444.42
436-530-025	436-530-025-6		444.43	(0.01)	444.42
436-530-026	436-530-026-7		444.43	(0.01)	444.42
436-530-027	436-530-027-8		444.43	(0.01)	444.42
436-530-028	436-530-028-9		444.43	(0.01)	444.42
436-530-029	436-530-029-0		444.43	(0.01)	444.42
436-530-030	436-530-030-0		444.43	(0.01)	444.42
436-530-031	436-530-031-1		444.43	(0.01)	444.42
436-531-001	436-531-001-7		(0.01)	0.01	0.00
436-531-002	436-531-002-8		(0.01)	0.01	0.00
436-531-003	436-531-003-9		444.43	(0.01)	444.42
436-531-004	436-531-004-0		444.43	(0.01)	444.42
436-531-005	436-531-005-1		444.43	(0.01)	444.42
436-540-001	436-540-001-5		444.43	(0.01)	444.42
436-540-002	436-540-002-6		444.43	(0.01)	444.42
436-540-003	436-540-003-7		444.43	(0.01)	444.42
436-540-004	436-540-004-8		444.43	(0.01)	444.42
436-540-005	436-540-005-9		444.43	(0.01)	444.42
436-540-006	436-540-006-0		444.43	(0.01)	444.42
436-540-007	436-540-007-1		444.43	(0.01)	444.42
436-540-008	436-540-008-2		444.43	(0.01)	444.42
436-540-009	436-540-009-3		444.43	(0.01)	444.42
436-540-010	436-540-010-3		444.43	(0.01)	444.42
436-540-011	436-540-011-4		444.43	(0.01)	444.42
436-540-012	436-540-012-5		444.43	(0.01)	444.42

City of San Jacinto

CFD No. 2003-1

Final Detail Report for the 2011/12 Billing

Account ID	Property ID	DB	Levy	Misc Adjs	Total
436-540-013	436-540-013-6		444.43	(0.01)	444.42
436-540-014	436-540-014-7		444.43	(0.01)	444.42
436-540-015	436-540-015-8		444.43	(0.01)	444.42
436-541-001	436-541-001-8		444.43	(0.01)	444.42
436-541-002	436-541-002-9		444.43	(0.01)	444.42
436-541-003	436-541-003-0		444.43	(0.01)	444.42
436-541-004	436-541-004-1		444.43	(0.01)	444.42
436-541-005	436-541-005-2		444.43	(0.01)	444.42
436-541-006	436-541-006-3		444.43	(0.01)	444.42
436-541-007	436-541-007-4		444.43	(0.01)	444.42
436-541-008	436-541-008-5		444.43	(0.01)	444.42
436-541-009	436-541-009-6		444.43	(0.01)	444.42
436-541-010	436-541-010-6		444.43	(0.01)	444.42
436-541-011	436-541-011-7		444.43	213.59	658.02
436-541-012	436-541-012-8		444.43	(0.01)	444.42
436-541-013	436-541-013-9		444.43	(0.01)	444.42
436-541-014	436-541-014-0		444.43	(0.01)	444.42
436-541-015	436-541-015-1		444.43	(0.01)	444.42
436-541-016	436-541-016-2		444.43	(0.01)	444.42
436-541-017	436-541-017-3		444.43	(0.01)	444.42
436-541-018	436-541-018-4		444.43	(0.01)	444.42
436-541-019	436-541-019-5		444.43	(0.01)	444.42
436-541-020	436-541-020-5		444.43	(0.01)	444.42
436-541-021	436-541-021-6		444.43	(0.01)	444.42
436-541-022	436-541-022-7		444.43	(0.01)	444.42
436-541-023	436-541-023-8		444.43	(0.01)	444.42
436-541-024	436-541-024-9		444.43	(0.01)	444.42
436-541-025	436-541-025-0		444.43	(0.01)	444.42
436-541-026	436-541-026-1		444.43	(0.01)	444.42
436-541-027	436-541-027-2		444.43	(0.01)	444.42
436-541-028	436-541-028-3		444.43	(0.01)	444.42
436-541-029	436-541-029-4		444.43	(0.01)	444.42
436-541-030	436-541-030-4		444.43	(0.01)	444.42
436-541-031	436-541-031-5		444.43	(0.01)	444.42
436-541-032	436-541-032-6		444.43	(0.01)	444.42
436-541-033	436-541-033-7		444.43	(0.01)	444.42
436-541-034	436-541-034-8		444.43	(0.01)	444.42
436-541-035	436-541-035-9		444.43	(0.01)	444.42
436-541-036	436-541-036-0		444.43	(0.01)	444.42
436-541-037	436-541-037-1		444.43	(0.01)	444.42
436-541-038	436-541-038-2		444.43	(0.01)	444.42
436-541-039	436-541-039-3		444.43	(0.01)	444.42
436-541-040	436-541-040-3		444.43	(0.01)	444.42
436-541-041	436-541-041-4		444.43	(0.01)	444.42
436-541-042	436-541-042-5		444.43	(0.01)	444.42

Copyright © 1999-2008 NBS

City of San Jacinto

CFD No. 2003-1

Final Detail Report for the 2011/12 Billing

Account ID	Property ID	DB	Levy	Misc Adjs	Total
436-541-043	436-541-043-6		444.43	(0.01)	444.42
436-541-044	436-541-044-7		444.43	(0.01)	444.42
436-541-045	436-541-045-8		444.43	(0.01)	444.42
436-541-046	436-541-046-9		444.43	(0.01)	444.42
436-541-047	436-541-047-0		444.43	(0.01)	444.42
436-541-048	436-541-048-1		444.43	(0.01)	444.42
436-550-001	436-550-001-6		444.43	(0.01)	444.42
436-550-002	436-550-002-7		444.43	(0.01)	444.42
436-550-003	436-550-003-8		444.43	(0.01)	444.42
436-550-004	436-550-004-9		444.43	(0.01)	444.42
436-550-005	436-550-005-0		444.43	(0.01)	444.42
436-550-006	436-550-006-1		444.43	(0.01)	444.42
436-550-007	436-550-007-2		444.43	(0.01)	444.42
436-550-008	436-550-008-3		444.43	(0.01)	444.42
436-550-009	436-550-009-4		444.43	(0.01)	444.42
436-550-010	436-550-010-4		444.43	(0.01)	444.42
436-550-011	436-550-011-5		444.43	(0.01)	444.42
436-550-012	436-550-012-6		444.43	(0.01)	444.42
436-550-013	436-550-013-7		444.43	(0.01)	444.42
436-550-014	436-550-014-8		444.43	(0.01)	444.42
436-550-015	436-550-015-9		444.43	(0.01)	444.42
436-550-016	436-550-016-0		444.43	(0.01)	444.42
436-550-017	436-550-017-1		444.43	(0.01)	444.42
436-550-018	436-550-018-2		444.43	(0.01)	444.42
436-550-019	436-550-019-3		444.43	(0.01)	444.42
436-550-020	436-550-020-3		444.43	(0.01)	444.42
436-550-021	436-550-021-4		444.43	(0.01)	444.42
436-550-022	436-550-022-5		444.43	(0.01)	444.42
436-550-023	436-550-023-6		444.43	(0.01)	444.42
436-550-024	436-550-024-7		444.43	(0.01)	444.42
436-550-025	436-550-025-8		444.43	(0.01)	444.42
436-550-026	436-550-026-9		444.43	(0.01)	444.42
436-550-027	436-550-027-0		444.43	(0.01)	444.42
436-550-028	436-550-028-1		444.43	(0.01)	444.42
436-550-029	436-550-029-2		444.43	(0.01)	444.42
436-550-030	436-550-030-2		444.43	(0.01)	444.42
436-550-031	436-550-031-3		444.43	(0.01)	444.42
436-550-032	436-550-032-4		444.43	(0.01)	444.42
436-550-033	436-550-033-5		444.43	(0.01)	444.42
436-550-034	436-550-034-6		444.43	(0.01)	444.42
436-551-001	436-551-001-9		444.43	(0.01)	444.42
436-551-002	436-551-002-0		444.43	(0.01)	444.42
436-551-003	436-551-003-1		444.43	(0.01)	444.42
436-551-004	436-551-004-2		444.43	(0.01)	444.42
436-551-005	436-551-005-3		444.43	(0.01)	444.42

City of San Jacinto

CFD No. 2003-1

Final Detail Report for the 2011/12 Billing

Account ID	Property ID	DB	Levy	Misc Adjs	Total
436-551-006	436-551-006-4		444.43	(0.01)	444.42
436-551-007	436-551-007-5		444.43	(0.01)	444.42
436-551-008	436-551-008-6		444.43	(0.01)	444.42
436-551-009	436-551-009-7		444.43	(0.01)	444.42
436-551-010	436-551-010-7		444.43	(0.01)	444.42
436-551-011	436-551-011-8		444.43	(0.01)	444.42
436-551-012	436-551-012-9		444.43	(0.01)	444.42
436-551-013	436-551-013-0		444.43	(0.01)	444.42
436-551-014	436-551-014-1		444.43	(0.01)	444.42
436-552-001	436-552-001-2		444.43	(0.01)	444.42
436-552-002	436-552-002-3		444.43	(0.01)	444.42
436-552-003	436-552-003-4		444.43	(0.01)	444.42
436-552-004	436-552-004-5		444.43	(0.01)	444.42
436-552-005	436-552-005-6		444.43	(0.01)	444.42
436-552-006	436-552-006-7		444.43	(0.01)	444.42
436-552-007	436-552-007-8		444.43	(0.01)	444.42
436-552-008	436-552-008-9		444.43	(0.01)	444.42
436-552-009	436-552-009-0		444.43	(0.01)	444.42
436-552-010	436-552-010-0		444.43	(0.01)	444.42
436-552-011	436-552-011-1		444.43	(0.01)	444.42
436-552-012	436-552-012-2		444.43	(0.01)	444.42
436-552-013	436-552-013-3		444.43	(0.01)	444.42
436-552-014	436-552-014-4		444.43	(0.01)	444.42
436-552-015	436-552-015-5		444.43	(0.01)	444.42
436-552-016	436-552-016-6		444.43	(0.01)	444.42
436-552-017	436-552-017-7		444.43	(0.01)	444.42
436-552-018	436-552-018-8		444.43	(0.01)	444.42
436-552-019	436-552-019-9		444.43	(0.01)	444.42
436-552-020	436-552-020-9		444.43	(0.01)	444.42
436-552-021	436-552-021-0		444.43	(0.01)	444.42
436-552-022	436-552-022-1		444.43	(0.01)	444.42
436-553-001	436-553-001-5		444.43	(0.01)	444.42
436-553-002	436-553-002-6		444.43	(0.01)	444.42
436-553-003	436-553-003-7		444.43	(0.01)	444.42
436-553-004	436-553-004-8		444.43	(0.01)	444.42
436-553-005	436-553-005-9		444.43	(0.01)	444.42
436-553-006	436-553-006-0		444.43	(0.01)	444.42
436-562-012	436-562-012-3		444.43	(0.01)	444.42
436-590-001	436-590-001-0		444.43	(0.01)	444.42
436-590-002	436-590-002-1		444.43	(0.01)	444.42
436-590-003	436-590-003-2		444.43	(0.01)	444.42
436-590-004	436-590-004-3		444.43	(0.01)	444.42
436-590-005	436-590-005-4		444.43	(0.01)	444.42
436-590-006	436-590-006-5		444.43	(0.01)	444.42
436-590-007	436-590-007-6		444.43	(0.01)	444.42

City of San Jacinto

CFD No. 2003-1

Final Detail Report for the 2011/12 Billing

Account ID	Property ID	DB	Levy	Misc Adjs	Total
436-590-008	436-590-008-7		444.43	(0.01)	444.42
436-590-009	436-590-009-8		444.43	(0.01)	444.42
436-590-010	436-590-010-8		444.43	(0.01)	444.42
436-590-011	436-590-011-9		444.43	(0.01)	444.42
436-590-012	436-590-012-0		444.43	(0.01)	444.42
436-590-013	436-590-013-1		444.43	(0.01)	444.42
436-590-014	436-590-014-2		444.43	(0.01)	444.42
436-590-015	436-590-015-3		444.43	(0.01)	444.42
436-590-016	436-590-016-4		444.43	(0.01)	444.42
436-590-017	436-590-017-5		444.43	(0.01)	444.42
436-590-018	436-590-018-6		444.43	(0.01)	444.42
436-590-019	436-590-019-7		444.43	(0.01)	444.42
436-590-020	436-590-020-7		444.43	(0.01)	444.42
436-590-021	436-590-021-8		444.43	(0.01)	444.42
436-590-022	436-590-022-9		444.43	(0.01)	444.42
436-590-023	436-590-023-0		444.43	(0.01)	444.42
436-590-024	436-590-024-1		444.43	(0.01)	444.42
436-590-025	436-590-025-2		444.43	(0.01)	444.42
436-590-026	436-590-026-3		444.43	(0.01)	444.42
436-590-027	436-590-027-4		444.43	(0.01)	444.42
436-590-028	436-590-028-5		444.43	(0.01)	444.42
436-590-029	436-590-029-6		444.43	(0.01)	444.42
436-590-030	436-590-030-6		444.43	(0.01)	444.42
436-590-031	436-590-031-7		444.43	(0.01)	444.42
436-590-032	436-590-032-8		444.43	(0.01)	444.42
436-590-033	436-590-033-9		444.43	(0.01)	444.42
436-590-034	436-590-034-0		444.43	(0.01)	444.42
436-590-035	436-590-035-1		444.43	(0.01)	444.42
436-590-036	436-590-036-2		444.43	(0.01)	444.42
436-590-037	436-590-037-3		444.43	(0.01)	444.42
436-590-038	436-590-038-4		444.43	(0.01)	444.42
436-590-039	436-590-039-5		444.43	(0.01)	444.42
436-590-040	436-590-040-5		444.43	(0.01)	444.42
436-590-041	436-590-041-6		444.43	(0.01)	444.42
436-590-042	436-590-042-7		444.43	(0.01)	444.42
436-590-043	436-590-043-8		444.43	(0.01)	444.42
436-590-044	436-590-044-9		444.43	(0.01)	444.42
436-590-045	436-590-045-0		444.43	(0.01)	444.42
436-590-046	436-590-046-1		444.43	(0.01)	444.42
436-591-001	436-591-001-3		444.43	(0.01)	444.42
436-591-002	436-591-002-4		444.43	(0.01)	444.42
436-591-003	436-591-003-5		444.43	(0.01)	444.42
436-591-004	436-591-004-6		444.43	(0.01)	444.42
436-591-005	436-591-005-7		444.43	(0.01)	444.42
436-591-006	436-591-006-8		444.43	(0.01)	444.42

City of San Jacinto

CFD No. 2003-1

Final Detail Report for the 2011/12 Billing

Account ID	Property ID	DB	Levy	Misc Adjs	Total
436-591-007	436-591-007-9		444.43	(0.01)	444.42
436-591-008	436-591-008-0		444.43	(0.01)	444.42
436-591-009	436-591-009-1		444.43	(0.01)	444.42
436-591-010	436-591-010-1		444.43	(0.01)	444.42
436-591-011	436-591-011-2		444.43	(0.01)	444.42
436-591-012	436-591-012-3		444.43	(0.01)	444.42
436-591-013	436-591-013-4		444.43	(0.01)	444.42
436-591-014	436-591-014-5		444.43	(0.01)	444.42
436-591-015	436-591-015-6		444.43	(0.01)	444.42
436-591-016	436-591-016-7		444.43	(0.01)	444.42
436-591-017	436-591-017-8		444.43	(0.01)	444.42
436-591-018	436-591-018-9		444.43	(0.01)	444.42
436-591-019	436-591-019-0		444.43	(0.01)	444.42
436-591-020	436-591-020-0		444.43	(0.01)	444.42
436-591-021	436-591-021-1		444.43	(0.01)	444.42
436-591-022	436-591-022-2		444.43	(0.01)	444.42
436-591-023	436-591-023-3		444.43	(0.01)	444.42
436-591-024	436-591-024-4		444.43	(0.01)	444.42
436-591-025	436-591-025-5		444.43	(0.01)	444.42
436-591-026	436-591-026-6		444.43	(0.01)	444.42
436-591-027	436-591-027-7		444.43	(0.01)	444.42
436-591-028	436-591-028-8		444.43	(0.01)	444.42
436-591-029	436-591-029-9		444.43	(0.01)	444.42
436-591-030	436-591-030-9		444.43	(0.01)	444.42
436-591-031	436-591-031-0		444.43	(0.01)	444.42
436-591-032	436-591-032-1		444.43	(0.01)	444.42
436-591-033	436-591-033-2		444.43	(0.01)	444.42
436-591-034	436-591-034-3		444.43	(0.01)	444.42
436-591-035	436-591-035-4		444.43	(0.01)	444.42
436-591-036	436-591-036-5		444.43	(0.01)	444.42
436-600-007	436-600-007-6		(0.01)	0.01	0.00
436-600-012	436-600-012-0		(0.01)	0.01	0.00
436-600-013	436-600-013-1		(0.01)	0.01	0.00
436-600-014	436-600-014-2		(0.01)	0.01	0.00
436-600-018	436-600-018-6		(0.01)	0.01	0.00
436-600-019	436-600-019-7		2,377.08	0.00	2,377.08
436-610-001	436-610-001-1		(0.01)	0.01	0.00
436-610-002	436-610-002-2		(0.01)	0.01	0.00
436-610-003	436-610-003-3		(0.01)	0.01	0.00
436-610-004	436-610-004-4		(0.01)	0.01	0.00
436-610-005	436-610-005-5		(0.01)	0.01	0.00
436-610-006	436-610-006-6		(0.01)	0.01	0.00
436-610-007	436-610-007-7		(0.01)	0.01	0.00
436-610-008	436-610-008-8		(0.01)	0.01	0.00
436-610-009	436-610-009-9		(0.01)	0.01	0.00

City of San Jacinto

CFD No. 2003-1

Final Detail Report for the 2011/12 Billing

Account ID	Property ID	DB	Levy	Misc Adjs	Total
436-610-010	436-610-010-9		(0.01)	0.01	0.00
436-610-011	436-610-011-0		(0.01)	0.01	0.00
436-610-012	436-610-012-1		(0.01)	0.01	0.00
436-610-013	436-610-013-2		(0.01)	0.01	0.00
436-611-001	436-611-001-4		(0.01)	0.01	0.00
436-611-002	436-611-002-5		(0.01)	0.01	0.00
436-611-003	436-611-003-6		(0.01)	0.01	0.00
436-611-004	436-611-004-7		(0.01)	0.01	0.00
436-611-005	436-611-005-8		(0.01)	0.01	0.00
436-611-006	436-611-006-9		(0.01)	0.01	0.00
436-611-007	436-611-007-0		(0.01)	0.01	0.00
436-611-008	436-611-008-1		(0.01)	0.01	0.00
436-611-009	436-611-009-2		(0.01)	0.01	0.00
436-611-010	436-611-010-2		(0.01)	0.01	0.00
436-611-011	436-611-011-3		(0.01)	0.01	0.00
436-611-012	436-611-012-4		(0.01)	0.01	0.00
436-611-013	436-611-013-5		(0.01)	0.01	0.00
436-611-014	436-611-014-6		(0.01)	0.01	0.00
436-611-015	436-611-015-7		(0.01)	0.01	0.00
436-611-016	436-611-016-8		(0.01)	0.01	0.00
436-611-017	436-611-017-9		(0.01)	0.01	0.00
436-611-018	436-611-018-0		(0.01)	0.01	0.00
436-611-019	436-611-019-1		(0.01)	0.01	0.00
436-612-001	436-612-001-7		(0.01)	0.01	0.00
436-612-002	436-612-002-8		(0.01)	0.01	0.00
436-612-003	436-612-003-9		(0.01)	0.01	0.00
436-612-004	436-612-004-0		(0.01)	0.01	0.00
436-612-005	436-612-005-1		(0.01)	0.01	0.00
436-612-006	436-612-006-2		(0.01)	0.01	0.00
436-612-007	436-612-007-3		(0.01)	0.01	0.00
436-612-008	436-612-008-4		(0.01)	0.01	0.00
436-612-009	436-612-009-5		(0.01)	0.01	0.00
436-612-010	436-612-010-5		(0.01)	0.01	0.00
436-612-011	436-612-011-6		(0.01)	0.01	0.00
436-612-012	436-612-012-7		(0.01)	0.01	0.00
436-612-013	436-612-013-8		(0.01)	0.01	0.00
436-612-014	436-612-014-9		(0.01)	0.01	0.00
436-612-015	436-612-015-0		(0.01)	0.01	0.00
436-612-016	436-612-016-1		(0.01)	0.01	0.00
436-612-017	436-612-017-2		(0.01)	0.01	0.00
436-612-018	436-612-018-3		(0.01)	0.01	0.00
436-612-019	436-612-019-4		(0.01)	0.01	0.00
436-612-020	436-612-020-4		(0.01)	0.01	0.00
436-620-001	436-620-001-2		444.43	(0.01)	444.42
436-620-002	436-620-002-3		444.43	(0.01)	444.42

Copyright © 1999-2008 NBS

City of San Jacinto

CFD No. 2003-1

Final Detail Report for the 2011/12 Billing

Account ID	Property ID	DB	Levy	Misc Adjs	Total
436-620-003	436-620-003-4		444.43	(0.01)	444.42
436-620-004	436-620-004-5		444.43	(0.01)	444.42
436-620-005	436-620-005-6		444.43	(0.01)	444.42
436-620-006	436-620-006-7		444.43	(0.01)	444.42
436-620-007	436-620-007-8		444.43	(0.01)	444.42
436-620-008	436-620-008-9		444.43	(0.01)	444.42
436-620-009	436-620-009-0		444.43	(0.01)	444.42
436-620-010	436-620-010-0		444.43	(0.01)	444.42
436-620-011	436-620-011-1		444.43	(0.01)	444.42
436-620-012	436-620-012-2		444.43	(0.01)	444.42
436-621-001	436-621-001-5		(0.01)	0.01	0.00
436-621-002	436-621-002-6		(0.01)	0.01	0.00
436-621-003	436-621-003-7		(0.01)	0.01	0.00
436-621-004	436-621-004-8		(0.01)	0.01	0.00
436-621-005	436-621-005-9		(0.01)	0.01	0.00
436-621-006	436-621-006-0		(0.01)	0.01	0.00
436-621-007	436-621-007-1		(0.01)	0.01	0.00
436-621-008	436-621-008-2		(0.01)	0.01	0.00
436-621-009	436-621-009-3		(0.01)	0.01	0.00
436-621-010	436-621-010-3		444.43	(0.01)	444.42
436-621-011	436-621-011-4		444.43	(0.01)	444.42
436-621-012	436-621-012-5		444.43	(0.01)	444.42
436-621-013	436-621-013-6		444.43	(0.01)	444.42
436-621-014	436-621-014-7		444.43	(0.01)	444.42
436-621-015	436-621-015-8		444.43	(0.01)	444.42
436-621-016	436-621-016-9		444.43	(0.01)	444.42
436-621-017	436-621-017-0		444.43	(0.01)	444.42
436-621-018	436-621-018-1		444.43	(0.01)	444.42
436-622-001	436-622-001-8		444.43	(0.01)	444.42
436-622-002	436-622-002-9		444.43	(0.01)	444.42
436-622-003	436-622-003-0		444.43	(0.01)	444.42
436-622-004	436-622-004-1		444.43	(0.01)	444.42
436-622-005	436-622-005-2		444.43	(0.01)	444.42
436-622-006	436-622-006-3		444.43	(0.01)	444.42
436-622-007	436-622-007-4		444.43	(0.01)	444.42
436-622-008	436-622-008-5		444.43	(0.01)	444.42
436-622-009	436-622-009-6		444.43	(0.01)	444.42
436-622-010	436-622-010-6		444.43	(0.01)	444.42
436-622-011	436-622-011-7		444.43	(0.01)	444.42
436-622-012	436-622-012-8		444.43	(0.01)	444.42
436-630-001	436-630-001-3		444.43	(0.01)	444.42
436-630-002	436-630-002-4		444.43	(0.01)	444.42
436-630-003	436-630-003-5		444.43	(0.01)	444.42
436-630-004	436-630-004-6		444.43	(0.01)	444.42
436-630-005	436-630-005-7		444.43	(0.01)	444.42

City of San Jacinto

CFD No. 2003-1

Final Detail Report for the 2011/12 Billing

Account ID	Property ID	DB	Levy	Misc Adjs	Total
436-631-001	436-631-001-6		444.43	(0.01)	444.42
436-631-002	436-631-002-7		444.43	(0.01)	444.42
436-631-003	436-631-003-8		444.43	(0.01)	444.42
436-631-004	436-631-004-9		444.43	(0.01)	444.42
436-631-005	436-631-005-0		444.43	(0.01)	444.42
436-631-006	436-631-006-1		444.43	(0.01)	444.42
436-631-007	436-631-007-2		444.43	(0.01)	444.42
436-631-008	436-631-008-3		444.43	(0.01)	444.42
436-631-009	436-631-009-4		444.43	(0.01)	444.42
436-631-010	436-631-010-4		444.43	(0.01)	444.42
436-631-011	436-631-011-5		444.43	(0.01)	444.42
436-632-001	436-632-001-9		444.43	(0.01)	444.42
436-632-002	436-632-002-0		444.43	(0.01)	444.42
436-632-003	436-632-003-1		444.43	(0.01)	444.42
436-632-004	436-632-004-2		444.43	(0.01)	444.42
436-632-005	436-632-005-3		444.43	(0.01)	444.42
436-632-006	436-632-006-4		444.43	(0.01)	444.42
436-632-007	436-632-007-5		444.43	(0.01)	444.42
436-633-001	436-633-001-2		444.43	(0.01)	444.42
436-633-002	436-633-002-3		444.43	(0.01)	444.42
436-633-003	436-633-003-4		444.43	(0.01)	444.42
436-633-004	436-633-004-5		444.43	(0.01)	444.42
436-633-005	436-633-005-6		444.43	(0.01)	444.42
436-633-006	436-633-006-7		444.43	(0.01)	444.42
436-633-007	436-633-007-8		444.43	(0.01)	444.42
436-633-008	436-633-008-9		444.43	(0.01)	444.42
436-633-009	436-633-009-0		444.43	(0.01)	444.42
436-633-010	436-633-010-0		444.43	(0.01)	444.42
436-633-011	436-633-011-1		444.43	(0.01)	444.42
436-633-012	436-633-012-2		444.43	(0.01)	444.42
436-633-013	436-633-013-3		444.43	(0.01)	444.42
436-633-014	436-633-014-4		444.43	(0.01)	444.42
436-633-015	436-633-015-5		444.43	(0.01)	444.42
436-633-016	436-633-016-6		444.43	(0.01)	444.42
436-633-017	436-633-017-7		444.43	(0.01)	444.42
436-633-018	436-633-018-8		444.43	(0.01)	444.42
436-633-019	436-633-019-9		444.43	(0.01)	444.42
436-633-020	436-633-020-9		444.43	(0.01)	444.42
436-633-021	436-633-021-0		444.43	(0.01)	444.42
436-633-022	436-633-022-1		444.43	(0.01)	444.42
436-633-023	436-633-023-2		444.43	(0.01)	444.42
436-633-024	436-633-024-3		444.43	(0.01)	444.42
436-633-025	436-633-025-4		444.43	(0.01)	444.42
436-633-026	436-633-026-5		444.43	(0.01)	444.42
436-633-027	436-633-027-6		444.43	(0.01)	444.42

Copyright © 1999-2008 NBS

City of San Jacinto

CFD No. 2003-1

Final Detail Report for the 2011/12 Billing

Account ID	Property ID	DB	Levy	Misc Adjs	Total
436-633-028	436-633-028-7		444.43	(0.01)	444.42
436-633-029	436-633-029-8		444.43	(0.01)	444.42
436-633-030	436-633-030-8		444.43	(0.01)	444.42
436-633-031	436-633-031-9		444.43	(0.01)	444.42
436-633-032	436-633-032-0		444.43	(0.01)	444.42
436-633-033	436-633-033-1		444.43	(0.01)	444.42
436-633-034	436-633-034-2		444.43	(0.01)	444.42
436-633-035	436-633-035-3		444.43	(0.01)	444.42
436-633-036	436-633-036-4		444.43	(0.01)	444.42
436-633-037	436-633-037-5		444.43	(0.01)	444.42
436-633-038	436-633-038-6		444.43	(0.01)	444.42
436-633-039	436-633-039-7		444.43	(0.01)	444.42
436-633-040	436-633-040-7		444.43	(0.01)	444.42
436-640-001	436-640-001-4		444.43	(0.01)	444.42
436-640-002	436-640-002-5		444.43	(0.01)	444.42
436-640-003	436-640-003-6		444.43	(0.01)	444.42
436-640-004	436-640-004-7		444.43	(0.01)	444.42
436-640-005	436-640-005-8		444.43	(0.01)	444.42
436-640-006	436-640-006-9		444.43	(0.01)	444.42
436-641-001	436-641-001-7		444.43	(0.01)	444.42
436-641-002	436-641-002-8		444.43	(0.01)	444.42
436-641-003	436-641-003-9		444.43	(0.01)	444.42
436-641-004	436-641-004-0		444.43	(0.01)	444.42
436-641-005	436-641-005-1		444.43	(0.01)	444.42
436-641-006	436-641-006-2		444.43	(0.01)	444.42
436-641-007	436-641-007-3		444.43	(0.01)	444.42
436-641-008	436-641-008-4		444.43	(0.01)	444.42
436-641-009	436-641-009-5		444.43	(0.01)	444.42
436-641-010	436-641-010-5		444.43	(0.01)	444.42
436-641-011	436-641-011-6		444.43	(0.01)	444.42
436-641-012	436-641-012-7		444.43	(0.01)	444.42
436-641-013	436-641-013-8		444.43	(0.01)	444.42
436-641-014	436-641-014-9		444.43	(0.01)	444.42
436-641-015	436-641-015-0		444.43	(0.01)	444.42
436-641-016	436-641-016-1		444.43	(0.01)	444.42
436-641-017	436-641-017-2		444.43	(0.01)	444.42
436-641-018	436-641-018-3		444.43	(0.01)	444.42
436-641-019	436-641-019-4		444.43	(0.01)	444.42
436-641-020	436-641-020-4		444.43	(0.01)	444.42
436-641-021	436-641-021-5		444.43	(0.01)	444.42
436-641-022	436-641-022-6		444.43	(0.01)	444.42
436-641-023	436-641-023-7		444.43	(0.01)	444.42
436-641-024	436-641-024-8		444.43	(0.01)	444.42
436-641-025	436-641-025-9		444.43	(0.01)	444.42
436-641-026	436-641-026-0		444.43	(0.01)	444.42

Copyright © 1999-2008 NBS

City of San Jacinto

CFD No. 2003-1

Final Detail Report for the 2011/12 Billing

Account ID	Property ID	DB	Levy	Misc Adjs	Total
436-641-027	436-641-027-1		444.43	(0.01)	444.42
436-641-028	436-641-028-2		444.43	(0.01)	444.42
436-642-001	436-642-001-0		444.43	(0.01)	444.42
436-642-002	436-642-002-1		444.43	(0.01)	444.42
436-642-003	436-642-003-2		444.43	(0.01)	444.42
436-642-004	436-642-004-3		444.43	(0.01)	444.42
436-642-005	436-642-005-4		444.43	(0.01)	444.42
436-642-006	436-642-006-5		444.43	(0.01)	444.42
436-642-007	436-642-007-6		444.43	(0.01)	444.42
436-642-008	436-642-008-7		444.43	(0.01)	444.42
436-642-009	436-642-009-8		444.43	(0.01)	444.42
436-642-010	436-642-010-8		444.43	(0.01)	444.42
436-642-011	436-642-011-9		444.43	(0.01)	444.42
436-642-012	436-642-012-0		444.43	(0.01)	444.42
436-642-013	436-642-013-1	Y	444.43	435.71	880.14
436-642-014	436-642-014-2		444.43	(0.01)	444.42
436-642-015	436-642-015-3		444.43	(0.01)	444.42
436-642-016	436-642-016-4		444.43	(0.01)	444.42
436-642-017	436-642-017-5		444.43	(0.01)	444.42
436-642-018	436-642-018-6		444.43	(0.01)	444.42
436-642-019	436-642-019-7		444.43	(0.01)	444.42
436-642-020	436-642-020-7		444.43	(0.01)	444.42
436-642-021	436-642-021-8		444.43	(0.01)	444.42
436-642-022	436-642-022-9		444.43	(0.01)	444.42
436-643-001	436-643-001-3		444.43	(0.01)	444.42
436-643-002	436-643-002-4		444.43	(0.01)	444.42
436-643-003	436-643-003-5		444.43	(0.01)	444.42
436-643-004	436-643-004-6		444.43	(0.01)	444.42
436-643-005	436-643-005-7		444.43	(0.01)	444.42
436-643-006	436-643-006-8		444.43	(0.01)	444.42
436-643-007	436-643-007-9		444.43	(0.01)	444.42
436-643-008	436-643-008-0		444.43	(0.01)	444.42
436-643-009	436-643-009-1		444.43	(0.01)	444.42
436-643-010	436-643-010-1		444.43	(0.01)	444.42
436-643-011	436-643-011-2		444.43	(0.01)	444.42
436-643-012	436-643-012-3		444.43	(0.01)	444.42
436-643-013	436-643-013-4		444.43	(0.01)	444.42
436-643-014	436-643-014-5		444.43	(0.01)	444.42
436-643-015	436-643-015-6		444.43	(0.01)	444.42
436-643-016	436-643-016-7		444.43	(0.01)	444.42
436-643-017	436-643-017-8		444.43	(0.01)	444.42
436-643-018	436-643-018-9		444.43	(0.01)	444.42
436-643-019	436-643-019-0		444.43	(0.01)	444.42
436-643-020	436-643-020-0		444.43	(0.01)	444.42
436-643-021	436-643-021-1		444.43	(0.01)	444.42

City of San Jacinto

CFD No. 2003-1

Final Detail Report for the 2011/12 Billing

Account ID	Property ID	DB	Levy	Misc Adjs	Total
436-643-022	436-643-022-2		444.43	(0.01)	444.42
436-643-023	436-643-023-3		444.43	(0.01)	444.42
436-643-024	436-643-024-4		444.43	(0.01)	444.42
436-643-025	436-643-025-5		444.43	(0.01)	444.42
436-643-026	436-643-026-6		444.43	(0.01)	444.42
436-643-027	436-643-027-7		444.43	(0.01)	444.42
436-643-028	436-643-028-8		444.43	(0.01)	444.42
436-643-029	436-643-029-9		444.43	(0.01)	444.42
436-643-030	436-643-030-9		444.43	(0.01)	444.42
436-643-031	436-643-031-0		444.43	(0.01)	444.42
436-643-032	436-643-032-1		444.43	(0.01)	444.42
436-643-033	436-643-033-2		444.43	(0.01)	444.42
436-643-034	436-643-034-3		444.43	(0.01)	444.42
436-643-035	436-643-035-4		444.43	(0.01)	444.42
436-643-036	436-643-036-5		444.43	(0.01)	444.42
436-643-037	436-643-037-6		444.43	(0.01)	444.42
436-643-038	436-643-038-7		444.43	(0.01)	444.42
436-643-039	436-643-039-8		444.43	(0.01)	444.42
436-643-040	436-643-040-8		444.43	(0.01)	444.42
436-643-041	436-643-041-9		444.43	(0.01)	444.42
436-643-042	436-643-042-0		444.43	(0.01)	444.42
436-650-001	436-650-001-5		(0.01)	0.01	0.00
436-650-002	436-650-002-6		444.43	(0.01)	444.42
436-650-003	436-650-003-7		444.43	(0.01)	444.42
436-650-004	436-650-004-8		444.43	(0.01)	444.42
436-650-005	436-650-005-9		(0.01)	0.01	0.00
436-650-006	436-650-006-0		(0.01)	0.01	0.00
436-650-007	436-650-007-1		444.43	(0.01)	444.42
436-650-008	436-650-008-2		444.43	(0.01)	444.42
436-650-009	436-650-009-3		444.43	(0.01)	444.42
436-650-010	436-650-010-3		444.43	(0.01)	444.42
436-650-011	436-650-011-4		444.43	(0.01)	444.42
436-650-012	436-650-012-5		444.43	(0.01)	444.42
436-650-013	436-650-013-6		444.43	(0.01)	444.42
436-650-014	436-650-014-7		444.43	(0.01)	444.42
436-650-015	436-650-015-8		444.43	(0.01)	444.42
436-650-016	436-650-016-9		444.43	(0.01)	444.42
436-650-017	436-650-017-0		444.43	(0.01)	444.42
436-650-018	436-650-018-1		444.43	(0.01)	444.42
436-650-019	436-650-019-2		444.43	(0.01)	444.42
436-650-020	436-650-020-2		444.43	(0.01)	444.42
436-650-021	436-650-021-3		444.43	(0.01)	444.42
436-650-022	436-650-022-4		444.43	(0.01)	444.42
436-650-023	436-650-023-5		444.43	(0.01)	444.42
436-650-024	436-650-024-6		444.43	(0.01)	444.42

Copyright © 1999-2008 NBS

City of San Jacinto

CFD No. 2003-1

Final Detail Report for the 2011/12 Billing

Account ID	Property ID	DB	Levy	Misc Adjs	Total
436-650-025	436-650-025-7		444.43	(0.01)	444.42
436-650-026	436-650-026-8		444.43	(0.01)	444.42
436-650-027	436-650-027-9		444.43	(0.01)	444.42
436-651-001	436-651-001-8		444.43	(0.01)	444.42
436-651-002	436-651-002-9		444.43	(0.01)	444.42
436-651-003	436-651-003-0		444.43	(0.01)	444.42
436-651-004	436-651-004-1		444.43	(0.01)	444.42
436-651-005	436-651-005-2		444.43	(0.01)	444.42
436-651-006	436-651-006-3		444.43	(0.01)	444.42
436-651-007	436-651-007-4		444.43	(0.01)	444.42
436-651-008	436-651-008-5		444.43	(0.01)	444.42
436-651-009	436-651-009-6		444.43	(0.01)	444.42
436-651-010	436-651-010-6		444.43	(0.01)	444.42
436-651-011	436-651-011-7		444.43	(0.01)	444.42
436-651-012	436-651-012-8		444.43	(0.01)	444.42
436-651-013	436-651-013-9		444.43	(0.01)	444.42
436-651-014	436-651-014-0		444.43	(0.01)	444.42
436-651-015	436-651-015-1		444.43	(0.01)	444.42
436-651-016	436-651-016-2		444.43	(0.01)	444.42
436-651-017	436-651-017-3		444.43	(0.01)	444.42
436-651-018	436-651-018-4		444.43	(0.01)	444.42
436-651-019	436-651-019-5		444.43	(0.01)	444.42
436-651-020	436-651-020-5		444.43	(0.01)	444.42
436-651-021	436-651-021-6		444.43	(0.01)	444.42
436-651-022	436-651-022-7		444.43	(0.01)	444.42
436-651-023	436-651-023-8		444.43	(0.01)	444.42
436-651-024	436-651-024-9		444.43	(0.01)	444.42
436-651-025	436-651-025-0		444.43	(0.01)	444.42
436-651-026	436-651-026-1		444.43	(0.01)	444.42
436-651-027	436-651-027-2		444.43	(0.01)	444.42
436-651-028	436-651-028-3		444.43	(0.01)	444.42
436-651-029	436-651-029-4		444.43	(0.01)	444.42
436-651-030	436-651-030-4		444.43	(0.01)	444.42
436-651-031	436-651-031-5		444.43	(0.01)	444.42
436-651-032	436-651-032-6		444.43	(0.01)	444.42
436-652-001	436-652-001-1		(0.01)	0.01	0.00
436-652-002	436-652-002-2		(0.01)	0.01	0.00
436-652-003	436-652-003-3		(0.01)	0.01	0.00
436-652-004	436-652-004-4		(0.01)	0.01	0.00
436-652-005	436-652-005-5		(0.01)	0.01	0.00
436-652-006	436-652-006-6		(0.01)	0.01	0.00
436-652-007	436-652-007-7		(0.01)	0.01	0.00
436-652-008	436-652-008-8		(0.01)	0.01	0.00
436-652-009	436-652-009-9		(0.01)	0.01	0.00
436-652-010	436-652-010-9		(0.01)	0.01	0.00

City of San Jacinto

CFD No. 2003-1

Final Detail Report for the 2011/12 Billing

Account ID	Property ID	DB	Levy	Misc Adjs	Total
436-652-011	436-652-011-0		(0.01)	0.01	0.00
436-652-012	436-652-012-1		(0.01)	0.01	0.00
436-652-013	436-652-013-2		(0.01)	0.01	0.00
436-652-014	436-652-014-3		(0.01)	0.01	0.00
436-652-015	436-652-015-4		(0.01)	0.01	0.00
436-652-016	436-652-016-5		(0.01)	0.01	0.00
436-660-001	436-660-001-6		(0.01)	0.01	0.00
436-660-002	436-660-002-7		(0.01)	0.01	0.00
436-661-001	436-661-001-9		444.43	(0.01)	444.42
436-661-002	436-661-002-0		444.43	(0.01)	444.42
436-661-003	436-661-003-1		444.43	(0.01)	444.42
436-661-004	436-661-004-2		444.43	(0.01)	444.42
436-661-005	436-661-005-3		444.43	(0.01)	444.42
436-661-006	436-661-006-4		444.43	(0.01)	444.42
436-661-007	436-661-007-5		444.43	(0.01)	444.42
436-662-001	436-662-001-2		444.43	(0.01)	444.42
436-662-002	436-662-002-3		444.43	(0.01)	444.42
436-662-003	436-662-003-4		444.43	(0.01)	444.42
436-662-004	436-662-004-5		444.43	(0.01)	444.42
436-662-005	436-662-005-6		444.43	(0.01)	444.42
436-663-001	436-663-001-5		(0.01)	0.01	0.00
436-663-002	436-663-002-6		(0.01)	0.01	0.00
436-663-003	436-663-003-7		(0.01)	0.01	0.00
436-663-004	436-663-004-8		(0.01)	0.01	0.00
436-663-005	436-663-005-9		(0.01)	0.01	0.00
436-663-006	436-663-006-0		(0.01)	0.01	0.00
436-663-007	436-663-007-1		(0.01)	0.01	0.00
436-663-008	436-663-008-2		(0.01)	0.01	0.00
436-663-009	436-663-009-3		(0.01)	0.01	0.00
436-663-010	436-663-010-3		(0.01)	0.01	0.00
436-663-011	436-663-011-4		(0.01)	0.01	0.00
436-663-012	436-663-012-5		(0.01)	0.01	0.00
436-663-013	436-663-013-6		(0.01)	0.01	0.00
436-663-014	436-663-014-7		(0.01)	0.01	0.00
436-663-015	436-663-015-8		(0.01)	0.01	0.00
436-663-016	436-663-016-9		(0.01)	0.01	0.00
436-663-017	436-663-017-0		(0.01)	0.01	0.00
436-663-018	436-663-018-1		(0.01)	0.01	0.00
436-663-019	436-663-019-2		(0.01)	0.01	0.00
436-663-020	436-663-020-2		(0.01)	0.01	0.00
436-663-021	436-663-021-3		(0.01)	0.01	0.00
436-663-022	436-663-022-4		(0.01)	0.01	0.00
436-663-023	436-663-023-5		(0.01)	0.01	0.00
436-663-024	436-663-024-6		(0.01)	0.01	0.00
436-663-025	436-663-025-7		(0.01)	0.01	0.00

City of San Jacinto

CFD No. 2003-1

Final Detail Report for the 2011/12 Billing

Account ID	Property ID	DB	Levy	Misc Adjs	Total
436-663-026	436-663-026-8		(0.01)	0.01	0.00
436-663-027	436-663-027-9		(0.01)	0.01	0.00
436-663-028	436-663-028-0		(0.01)	0.01	0.00
436-663-029	436-663-029-1		(0.01)	0.01	0.00
436-663-030	436-663-030-1		(0.01)	0.01	0.00
436-663-031	436-663-031-2		(0.01)	0.01	0.00
436-670-001	436-670-001-7		(0.01)	0.01	0.00
436-670-002	436-670-002-8		(0.01)	0.01	0.00
436-670-003	436-670-003-9		(0.01)	0.01	0.00
436-671-001	436-671-001-0		(0.01)	0.01	0.00
436-671-002	436-671-002-1		(0.01)	0.01	0.00
436-671-003	436-671-003-2		(0.01)	0.01	0.00
436-671-004	436-671-004-3		(0.01)	0.01	0.00
436-671-005	436-671-005-4		(0.01)	0.01	0.00
436-671-006	436-671-006-5		(0.01)	0.01	0.00
436-671-007	436-671-007-6		(0.01)	0.01	0.00
436-671-008	436-671-008-7		(0.01)	0.01	0.00
436-671-009	436-671-009-8		(0.01)	0.01	0.00
436-671-010	436-671-010-8		(0.01)	0.01	0.00
436-671-011	436-671-011-9		(0.01)	0.01	0.00
436-671-012	436-671-012-0		(0.01)	0.01	0.00
436-671-013	436-671-013-1		(0.01)	0.01	0.00
436-671-014	436-671-014-2		(0.01)	0.01	0.00
436-671-015	436-671-015-3		(0.01)	0.01	0.00
436-671-016	436-671-016-4		(0.01)	0.01	0.00
436-671-017	436-671-017-5		(0.01)	0.01	0.00
436-671-018	436-671-018-6		(0.01)	0.01	0.00
436-671-019	436-671-019-7		(0.01)	0.01	0.00
436-671-020	436-671-020-7		(0.01)	0.01	0.00
436-671-021	436-671-021-8		(0.01)	0.01	0.00
436-671-022	436-671-022-9		(0.01)	0.01	0.00
436-671-023	436-671-023-0		(0.01)	0.01	0.00
436-680-001	436-680-001-8		444.43	(0.01)	444.42
436-680-002	436-680-002-9		444.43	(0.01)	444.42
436-680-003	436-680-003-0		444.43	(0.01)	444.42
436-680-004	436-680-004-1		444.43	(0.01)	444.42
436-680-005	436-680-005-2		444.43	(0.01)	444.42
436-680-006	436-680-006-3		444.43	(0.01)	444.42
436-680-007	436-680-007-4		444.43	(0.01)	444.42
436-680-008	436-680-008-5		444.43	(0.01)	444.42
436-680-009	436-680-009-6		444.43	(0.01)	444.42
436-680-010	436-680-010-6		444.43	(0.01)	444.42
436-680-011	436-680-011-7		444.43	(0.01)	444.42
436-680-012	436-680-012-8		444.43	(0.01)	444.42
436-680-013	436-680-013-9		444.43	(0.01)	444.42

City of San Jacinto

CFD No. 2003-1

Final Detail Report for the 2011/12 Billing

Account ID	Property ID	DB	Levy	Misc Adjs	Total
436-680-014	436-680-014-0		444.43	(0.01)	444.42
436-680-015	436-680-015-1		444.43	(0.01)	444.42
436-680-016	436-680-016-2		444.43	(0.01)	444.42
436-680-017	436-680-017-3		444.43	(0.01)	444.42
436-680-018	436-680-018-4		444.43	(0.01)	444.42
436-680-019	436-680-019-5		444.43	(0.01)	444.42
436-680-020	436-680-020-5		444.43	(0.01)	444.42
436-681-001	436-681-001-1		444.43	(0.01)	444.42
436-681-002	436-681-002-2		444.43	(0.01)	444.42
436-681-003	436-681-003-3		444.43	(0.01)	444.42
436-681-004	436-681-004-4		444.43	(0.01)	444.42
436-681-005	436-681-005-5		444.43	(0.01)	444.42
436-681-006	436-681-006-6		444.43	(0.01)	444.42
436-681-007	436-681-007-7		444.43	(0.01)	444.42
436-681-008	436-681-008-8		444.43	(0.01)	444.42
436-690-001	436-690-001-9		(0.01)	0.01	0.00
436-690-002	436-690-002-0		(0.01)	0.01	0.00
436-690-003	436-690-003-1		(0.01)	0.01	0.00
436-690-004	436-690-004-2		(0.01)	0.01	0.00
436-690-005	436-690-005-3		(0.01)	0.01	0.00
436-690-006	436-690-006-4		(0.01)	0.01	0.00
436-690-007	436-690-007-5		(0.01)	0.01	0.00
436-690-008	436-690-008-6		(0.01)	0.01	0.00
436-690-009	436-690-009-7		(0.01)	0.01	0.00
436-690-010	436-690-010-7		(0.01)	0.01	0.00
436-690-011	436-690-011-8		(0.01)	0.01	0.00
436-690-012	436-690-012-9		(0.01)	0.01	0.00
436-690-013	436-690-013-0		(0.01)	0.01	0.00
436-690-014	436-690-014-1		(0.01)	0.01	0.00
436-690-015	436-690-015-2		(0.01)	0.01	0.00
436-690-016	436-690-016-3		(0.01)	0.01	0.00
436-690-017	436-690-017-4		(0.01)	0.01	0.00
436-690-018	436-690-018-5		(0.01)	0.01	0.00
436-690-019	436-690-019-6		(0.01)	0.01	0.00
436-690-020	436-690-020-6		(0.01)	0.01	0.00
436-690-021	436-690-021-7		(0.01)	0.01	0.00
436-690-022	436-690-022-8		(0.01)	0.01	0.00
436-690-023	436-690-023-9		(0.01)	0.01	0.00
436-690-024	436-690-024-0		(0.01)	0.01	0.00
436-690-025	436-690-025-1		(0.01)	0.01	0.00
436-690-026	436-690-026-2		(0.01)	0.01	0.00
436-690-027	436-690-027-3		(0.01)	0.01	0.00
436-690-028	436-690-028-4		(0.01)	0.01	0.00
436-690-029	436-690-029-5		(0.01)	0.01	0.00
436-690-030	436-690-030-5		(0.01)	0.01	0.00

City of San Jacinto

CFD No. 2003-1

Final Detail Report for the 2011/12 Billing

Account ID	Property ID	DB	Levy	Misc Adjs	Total
436-690-031	436-690-031-6		(0.01)	0.01	0.00
436-690-032	436-690-032-7		(0.01)	0.01	0.00
436-690-033	436-690-033-8		(0.01)	0.01	0.00
436-690-034	436-690-034-9		(0.01)	0.01	0.00
436-690-035	436-690-035-0		(0.01)	0.01	0.00
436-691-001	436-691-001-2		(0.01)	0.01	0.00
436-691-002	436-691-002-3		(0.01)	0.01	0.00
436-691-003	436-691-003-4		(0.01)	0.01	0.00
436-691-004	436-691-004-5		444.43	(0.01)	444.42
436-691-005	436-691-005-6		444.43	(0.01)	444.42
436-691-006	436-691-006-7		(0.01)	0.01	0.00
436-691-007	436-691-007-8		(0.01)	0.01	0.00
436-691-008	436-691-008-9		(0.01)	0.01	0.00
436-691-009	436-691-009-0		(0.01)	0.01	0.00
436-691-010	436-691-010-0		(0.01)	0.01	0.00
436-691-011	436-691-011-1		(0.01)	0.01	0.00
436-691-012	436-691-012-2		(0.01)	0.01	0.00
436-691-013	436-691-013-3		(0.01)	0.01	0.00
436-691-014	436-691-014-4		(0.01)	0.01	0.00
436-691-015	436-691-015-5		(0.01)	0.01	0.00
436-691-016	436-691-016-6		(0.01)	0.01	0.00
436-691-017	436-691-017-7		(0.01)	0.01	0.00
436-691-018	436-691-018-8		(0.01)	0.01	0.00
436-691-019	436-691-019-9		(0.01)	0.01	0.00
436-691-020	436-691-020-9		(0.01)	0.01	0.00
436-691-021	436-691-021-0		(0.01)	0.01	0.00
436-691-022	436-691-022-1		(0.01)	0.01	0.00
436-691-023	436-691-023-2		(0.01)	0.01	0.00
436-691-024	436-691-024-3		(0.01)	0.01	0.00
436-691-025	436-691-025-4		(0.01)	0.01	0.00
436-691-026	436-691-026-5		(0.01)	0.01	0.00
436-691-027	436-691-027-6		(0.01)	0.01	0.00
436-691-028	436-691-028-7		(0.01)	0.01	0.00
436-691-029	436-691-029-8		(0.01)	0.01	0.00
436-691-030	436-691-030-8		(0.01)	0.01	0.00
436-691-031	436-691-031-9		(0.01)	0.01	0.00
436-691-032	436-691-032-0		(0.01)	0.01	0.00
436-691-033	436-691-033-1		(0.01)	0.01	0.00
436-691-034	436-691-034-2		(0.01)	0.01	0.00
436-691-035	436-691-035-3		(0.01)	0.01	0.00
436-691-036	436-691-036-4		(0.01)	0.01	0.00
436-691-037	436-691-037-5		(0.01)	0.01	0.00
436-691-038	436-691-038-6		(0.01)	0.01	0.00
436-691-039	436-691-039-7		(0.01)	0.01	0.00
436-691-040	436-691-040-7		(0.01)	0.01	0.00

City of San Jacinto

CFD No. 2003-1

Final Detail Report for the 2011/12 Billing

Account ID	Property ID	DB	Levy	Misc Adjs	Total
436-692-001	436-692-001-5		(0.01)	0.01	0.00
436-692-002	436-692-002-6		(0.01)	0.01	0.00
436-692-003	436-692-003-7		(0.01)	0.01	0.00
436-692-004	436-692-004-8		(0.01)	0.01	0.00
436-692-005	436-692-005-9		(0.01)	0.01	0.00
436-692-006	436-692-006-0		(0.01)	0.01	0.00
436-692-007	436-692-007-1		(0.01)	0.01	0.00
436-692-008	436-692-008-2		(0.01)	0.01	0.00
436-692-009	436-692-009-3		(0.01)	0.01	0.00
436-692-010	436-692-010-3		(0.01)	0.01	0.00
436-692-011	436-692-011-4		(0.01)	0.01	0.00
436-692-012	436-692-012-5		(0.01)	0.01	0.00
436-700-001	436-700-001-9		(0.01)	0.01	0.00
436-700-002	436-700-002-0		(0.01)	0.01	0.00
436-700-003	436-700-003-1		(0.01)	0.01	0.00
436-700-004	436-700-004-2		(0.01)	0.01	0.00
436-700-005	436-700-005-3		(0.01)	0.01	0.00
436-700-006	436-700-006-4		(0.01)	0.01	0.00
436-700-007	436-700-007-5		(0.01)	0.01	0.00
436-700-008	436-700-008-6		(0.01)	0.01	0.00
436-700-009	436-700-009-7		(0.01)	0.01	0.00
436-700-010	436-700-010-7		(0.01)	0.01	0.00
436-700-011	436-700-011-8		(0.01)	0.01	0.00
436-700-012	436-700-012-9		(0.01)	0.01	0.00
436-700-013	436-700-013-0		(0.01)	0.01	0.00
436-700-014	436-700-014-1		(0.01)	0.01	0.00
436-700-015	436-700-015-2		(0.01)	0.01	0.00
436-700-016	436-700-016-3		(0.01)	0.01	0.00
436-700-017	436-700-017-4		(0.01)	0.01	0.00
436-700-018	436-700-018-5		(0.01)	0.01	0.00
436-700-019	436-700-019-6		(0.01)	0.01	0.00
436-700-020	436-700-020-6		(0.01)	0.01	0.00
436-700-021	436-700-021-7		(0.01)	0.01	0.00
436-700-022	436-700-022-8		(0.01)	0.01	0.00
436-700-023	436-700-023-9		(0.01)	0.01	0.00
436-700-024	436-700-024-0		(0.01)	0.01	0.00
436-700-025	436-700-025-1		(0.01)	0.01	0.00
436-700-026	436-700-026-2		(0.01)	0.01	0.00
436-700-027	436-700-027-3		(0.01)	0.01	0.00
436-700-028	436-700-028-4		(0.01)	0.01	0.00
436-700-029	436-700-029-5		(0.01)	0.01	0.00
436-700-030	436-700-030-5		(0.01)	0.01	0.00
436-700-031	436-700-031-6		(0.01)	0.01	0.00
436-700-032	436-700-032-7		(0.01)	0.01	0.00
436-700-033	436-700-033-8		(0.01)	0.01	0.00

City of San Jacinto

CFD No. 2003-1

Final Detail Report for the 2011/12 Billing

Account ID	Property ID	DB	Levy	Misc Adjs	Total
436-700-034	436-700-034-9		(0.01)	0.01	0.00
436-700-035	436-700-035-0		(0.01)	0.01	0.00
436-700-036	436-700-036-1		(0.01)	0.01	0.00
436-700-037	436-700-037-2		(0.01)	0.01	0.00
436-700-038	436-700-038-3		(0.01)	0.01	0.00
436-700-039	436-700-039-4		(0.01)	0.01	0.00
436-700-040	436-700-040-4		(0.01)	0.01	0.00
436-700-041	436-700-041-5		(0.01)	0.01	0.00
436-700-042	436-700-042-6		(0.01)	0.01	0.00
436-700-043	436-700-043-7		(0.01)	0.01	0.00
436-700-044	436-700-044-8		(0.01)	0.01	0.00
436-700-045	436-700-045-9		(0.01)	0.01	0.00
436-710-001	436-710-001-0		(0.01)	0.01	0.00
436-710-002	436-710-002-1		(0.01)	0.01	0.00
436-710-003	436-710-003-2		(0.01)	0.01	0.00
436-710-004	436-710-004-3		(0.01)	0.01	0.00
436-710-005	436-710-005-4		(0.01)	0.01	0.00
436-710-006	436-710-006-5		(0.01)	0.01	0.00
436-710-007	436-710-007-6		(0.01)	0.01	0.00
436-710-008	436-710-008-7		(0.01)	0.01	0.00
436-710-009	436-710-009-8		(0.01)	0.01	0.00
436-710-010	436-710-010-8		(0.01)	0.01	0.00
436-720-001	436-720-001-1		(0.01)	0.01	0.00
436-720-002	436-720-002-2		(0.01)	0.01	0.00
436-720-003	436-720-003-3		(0.01)	0.01	0.00
436-720-004	436-720-004-4		(0.01)	0.01	0.00
436-720-005	436-720-005-5		(0.01)	0.01	0.00
436-720-006	436-720-006-6		(0.01)	0.01	0.00
436-720-007	436-720-007-7		(0.01)	0.01	0.00
436-720-008	436-720-008-8		(0.01)	0.01	0.00
436-720-009	436-720-009-9		(0.01)	0.01	0.00
436-720-010	436-720-010-9		(0.01)	0.01	0.00
436-720-011	436-720-011-0		(0.01)	0.01	0.00
436-720-012	436-720-012-1		(0.01)	0.01	0.00
436-720-013	436-720-013-2		(0.01)	0.01	0.00
436-720-014	436-720-014-3		(0.01)	0.01	0.00
436-720-015	436-720-015-4		(0.01)	0.01	0.00
436-720-016	436-720-016-5		(0.01)	0.01	0.00
436-720-017	436-720-017-6		(0.01)	0.01	0.00
436-720-018	436-720-018-7		(0.01)	0.01	0.00
436-720-019	436-720-019-8		(0.01)	0.01	0.00
436-720-020	436-720-020-8		(0.01)	0.01	0.00
436-721-001	436-721-001-4		(0.01)	0.01	0.00
436-721-002	436-721-002-5		(0.01)	0.01	0.00
436-721-003	436-721-003-6		(0.01)	0.01	0.00

City of San Jacinto

CFD No. 2003-1

Final Detail Report for the 2011/12 Billing

Account ID	Property ID	DB	Levy	Misc Adjs	Total
436-721-004	436-721-004-7		(0.01)	0.01	0.00
436-721-005	436-721-005-8		(0.01)	0.01	0.00
436-721-006	436-721-006-9		(0.01)	0.01	0.00
436-721-007	436-721-007-0		444.43	(0.01)	444.42
436-721-008	436-721-008-1		444.43	(0.01)	444.42
436-721-009	436-721-009-2		444.43	(0.01)	444.42
436-721-010	436-721-010-2		(0.01)	0.01	0.00
436-721-011	436-721-011-3		(0.01)	0.01	0.00
436-721-012	436-721-012-4		444.43	(0.01)	444.42
436-721-013	436-721-013-5		444.43	(0.01)	444.42
436-721-014	436-721-014-6		444.43	(0.01)	444.42
436-721-015	436-721-015-7		(0.01)	0.01	0.00
436-721-016	436-721-016-8		(0.01)	0.01	0.00
436-721-017	436-721-017-9		(0.01)	0.01	0.00
436-721-018	436-721-018-0		(0.01)	0.01	0.00
436-721-019	436-721-019-1		(0.01)	0.01	0.00
436-721-020	436-721-020-1		(0.01)	0.01	0.00
436-721-021	436-721-021-2		(0.01)	0.01	0.00
436-721-022	436-721-022-3		(0.01)	0.01	0.00
436-721-023	436-721-023-4		(0.01)	0.01	0.00
436-721-024	436-721-024-5		(0.01)	0.01	0.00
436-721-025	436-721-025-6		(0.01)	0.01	0.00
436-721-026	436-721-026-7		(0.01)	0.01	0.00
436-721-027	436-721-027-8		(0.01)	0.01	0.00
436-721-028	436-721-028-9		(0.01)	0.01	0.00
436-721-029	436-721-029-0		(0.01)	0.01	0.00
436-721-030	436-721-030-0		(0.01)	0.01	0.00
436-721-031	436-721-031-1		(0.01)	0.01	0.00
436-721-032	436-721-032-2		(0.01)	0.01	0.00
436-721-033	436-721-033-3		(0.01)	0.01	0.00
436-722-001	436-722-001-7		(0.01)	0.01	0.00
436-722-002	436-722-002-8		(0.01)	0.01	0.00
436-722-003	436-722-003-9		(0.01)	0.01	0.00
436-730-001	436-730-001-2		(0.01)	0.01	0.00
436-730-002	436-730-002-3		(0.01)	0.01	0.00
436-730-003	436-730-003-4		(0.01)	0.01	0.00
436-730-004	436-730-004-5		(0.01)	0.01	0.00
436-730-005	436-730-005-6		(0.01)	0.01	0.00
436-730-006	436-730-006-7		(0.01)	0.01	0.00
436-730-007	436-730-007-8		(0.01)	0.01	0.00
436-730-008	436-730-008-9		(0.01)	0.01	0.00
436-730-009	436-730-009-0		(0.01)	0.01	0.00
436-730-010	436-730-010-0		(0.01)	0.01	0.00
436-730-011	436-730-011-1		(0.01)	0.01	0.00
436-730-012	436-730-012-2		(0.01)	0.01	0.00

Copyright © 1999-2008 NBS

City of San Jacinto

CFD No. 2003-1

Final Detail Report for the 2011/12 Billing

Account ID	Property ID	DB	Levy	Misc Adjs	Total
436-730-013	436-730-013-3		(0.01)	0.01	0.00
436-730-014	436-730-014-4		(0.01)	0.01	0.00
436-730-015	436-730-015-5		(0.01)	0.01	0.00
436-730-016	436-730-016-6		(0.01)	0.01	0.00
436-730-017	436-730-017-7		(0.01)	0.01	0.00
436-730-018	436-730-018-8		(0.01)	0.01	0.00
436-730-019	436-730-019-9		(0.01)	0.01	0.00
436-730-020	436-730-020-9		(0.01)	0.01	0.00
436-730-021	436-730-021-0		(0.01)	0.01	0.00
436-730-022	436-730-022-1		(0.01)	0.01	0.00
436-730-023	436-730-023-2		(0.01)	0.01	0.00
436-730-024	436-730-024-3		(0.01)	0.01	0.00
436-730-025	436-730-025-4		(0.01)	0.01	0.00
436-730-026	436-730-026-5		(0.01)	0.01	0.00
436-730-027	436-730-027-6		(0.01)	0.01	0.00
436-730-028	436-730-028-7		(0.01)	0.01	0.00
436-730-029	436-730-029-8		(0.01)	0.01	0.00
436-731-001	436-731-001-5		(0.01)	0.01	0.00
436-731-002	436-731-002-6		(0.01)	0.01	0.00
436-731-003	436-731-003-7		(0.01)	0.01	0.00
436-731-004	436-731-004-8		(0.01)	0.01	0.00
436-731-005	436-731-005-9		(0.01)	0.01	0.00
436-731-006	436-731-006-0		(0.01)	0.01	0.00
436-731-007	436-731-007-1		(0.01)	0.01	0.00
436-731-008	436-731-008-2		(0.01)	0.01	0.00
436-732-001	436-732-001-8		(0.01)	0.01	0.00
436-732-002	436-732-002-9		(0.01)	0.01	0.00
436-732-003	436-732-003-0		(0.01)	0.01	0.00
436-732-004	436-732-004-1		(0.01)	0.01	0.00
436-732-005	436-732-005-2		(0.01)	0.01	0.00
436-732-006	436-732-006-3		(0.01)	0.01	0.00
436-732-007	436-732-007-4		(0.01)	0.01	0.00
436-732-008	436-732-008-5		(0.01)	0.01	0.00
436-732-009	436-732-009-6		(0.01)	0.01	0.00
436-732-010	436-732-010-6		(0.01)	0.01	0.00
436-732-011	436-732-011-7		(0.01)	0.01	0.00
436-732-012	436-732-012-8		(0.01)	0.01	0.00
436-732-013	436-732-013-9		(0.01)	0.01	0.00
436-732-014	436-732-014-0		(0.01)	0.01	0.00
436-732-015	436-732-015-1		(0.01)	0.01	0.00
436-732-016	436-732-016-2		(0.01)	0.01	0.00
436-732-017	436-732-017-3		(0.01)	0.01	0.00
436-732-018	436-732-018-4		(0.01)	0.01	0.00
436-733-001	436-733-001-1		(0.01)	0.01	0.00
436-733-002	436-733-002-2		(0.01)	0.01	0.00

Copyright © 1999-2008 NBS

City of San Jacinto

CFD No. 2003-1

Final Detail Report for the 2011/12 Billing

Account ID	Property ID	DB	Levy	Misc Adjs	Total
436-733-003	436-733-003-3		(0.01)	0.01	0.00
436-733-004	436-733-004-4		(0.01)	0.01	0.00
436-733-005	436-733-005-5		(0.01)	0.01	0.00
436-733-006	436-733-006-6		(0.01)	0.01	0.00
436-733-007	436-733-007-7		(0.01)	0.01	0.00
436-733-008	436-733-008-8		(0.01)	0.01	0.00
436-733-009	436-733-009-9		(0.01)	0.01	0.00
436-733-010	436-733-010-9		(0.01)	0.01	0.00
436-733-011	436-733-011-0		(0.01)	0.01	0.00
436-733-012	436-733-012-1		(0.01)	0.01	0.00
436-733-013	436-733-013-2		(0.01)	0.01	0.00
436-733-014	436-733-014-3		(0.01)	0.01	0.00
436-733-015	436-733-015-4		(0.01)	0.01	0.00
436-740-001	436-740-001-3		(0.01)	0.01	0.00
436-740-002	436-740-002-4		(0.01)	0.01	0.00
436-740-003	436-740-003-5		(0.01)	0.01	0.00
436-740-004	436-740-004-6		(0.01)	0.01	0.00
436-740-005	436-740-005-7		(0.01)	0.01	0.00
436-740-006	436-740-006-8		(0.01)	0.01	0.00
436-740-007	436-740-007-9		(0.01)	0.01	0.00
436-740-008	436-740-008-0		(0.01)	0.01	0.00
436-740-009	436-740-009-1		(0.01)	0.01	0.00
436-740-010	436-740-010-1		(0.01)	0.01	0.00
436-740-011	436-740-011-2		(0.01)	0.01	0.00
436-740-012	436-740-012-3		(0.01)	0.01	0.00
436-740-013	436-740-013-4		(0.01)	0.01	0.00
436-740-014	436-740-014-5		(0.01)	0.01	0.00
436-740-015	436-740-015-6		(0.01)	0.01	0.00
436-741-001	436-741-001-6		(0.01)	0.01	0.00
436-741-002	436-741-002-7		(0.01)	0.01	0.00
436-741-003	436-741-003-8		(0.01)	0.01	0.00
436-741-004	436-741-004-9		(0.01)	0.01	0.00
436-741-005	436-741-005-0		(0.01)	0.01	0.00
436-741-006	436-741-006-1		(0.01)	0.01	0.00
436-741-007	436-741-007-2		(0.01)	0.01	0.00
436-741-008	436-741-008-3		(0.01)	0.01	0.00
436-741-009	436-741-009-4		(0.01)	0.01	0.00
436-741-010	436-741-010-4		(0.01)	0.01	0.00
436-741-011	436-741-011-5		(0.01)	0.01	0.00
436-741-012	436-741-012-6		(0.01)	0.01	0.00
436-741-013	436-741-013-7		(0.01)	0.01	0.00
436-741-014	436-741-014-8		(0.01)	0.01	0.00
436-741-015	436-741-015-9		(0.01)	0.01	0.00
436-741-016	436-741-016-0		(0.01)	0.01	0.00
436-741-017	436-741-017-1		(0.01)	0.01	0.00

City of San Jacinto

CFD No. 2003-1

Final Detail Report for the 2011/12 Billing

Account ID	Property ID	DB	Levy	Misc Adjs	Total
436-741-018	436-741-018-2		(0.01)	0.01	0.00
436-742-001	436-742-001-9		(0.01)	0.01	0.00
436-742-002	436-742-002-0		(0.01)	0.01	0.00
436-742-003	436-742-003-1		(0.01)	0.01	0.00
436-742-004	436-742-004-2		(0.01)	0.01	0.00
436-742-005	436-742-005-3		(0.01)	0.01	0.00
436-742-006	436-742-006-4		(0.01)	0.01	0.00
436-742-007	436-742-007-5		(0.01)	0.01	0.00
436-742-008	436-742-008-6		(0.01)	0.01	0.00
436-742-009	436-742-009-7		(0.01)	0.01	0.00
436-742-010	436-742-010-7		(0.01)	0.01	0.00
436-742-011	436-742-011-8		(0.01)	0.01	0.00
436-742-012	436-742-012-9		(0.01)	0.01	0.00
436-742-013	436-742-013-0		(0.01)	0.01	0.00
436-742-014	436-742-014-1		(0.01)	0.01	0.00
436-742-015	436-742-015-2		(0.01)	0.01	0.00
436-742-016	436-742-016-3		(0.01)	0.01	0.00
436-742-017	436-742-017-4		(0.01)	0.01	0.00
436-742-018	436-742-018-5		(0.01)	0.01	0.00
436-742-019	436-742-019-6		(0.01)	0.01	0.00
436-750-001	436-750-001-4		(0.01)	0.01	0.00
436-750-002	436-750-002-5		(0.01)	0.01	0.00
436-750-003	436-750-003-6		(0.01)	0.01	0.00
436-750-004	436-750-004-7		(0.01)	0.01	0.00
436-750-005	436-750-005-8		(0.01)	0.01	0.00
436-750-006	436-750-006-9		(0.01)	0.01	0.00
436-750-007	436-750-007-0		(0.01)	0.01	0.00
436-750-008	436-750-008-1		(0.01)	0.01	0.00
436-750-009	436-750-009-2		(0.01)	0.01	0.00
436-750-010	436-750-010-2		(0.01)	0.01	0.00
436-750-011	436-750-011-3		(0.01)	0.01	0.00
436-750-012	436-750-012-4		(0.01)	0.01	0.00
436-750-013	436-750-013-5		(0.01)	0.01	0.00
436-750-014	436-750-014-6		(0.01)	0.01	0.00
436-750-015	436-750-015-7		(0.01)	0.01	0.00
436-750-016	436-750-016-8		(0.01)	0.01	0.00
436-750-017	436-750-017-9		(0.01)	0.01	0.00
436-750-018	436-750-018-0		(0.01)	0.01	0.00
436-750-019	436-750-019-1		(0.01)	0.01	0.00
436-750-020	436-750-020-1		(0.01)	0.01	0.00
436-750-021	436-750-021-2		(0.01)	0.01	0.00
436-750-022	436-750-022-3		(0.01)	0.01	0.00
436-750-023	436-750-023-4		(0.01)	0.01	0.00
436-750-024	436-750-024-5		(0.01)	0.01	0.00
436-750-025	436-750-025-6		(0.01)	0.01	0.00

Copyright © 1999-2008 NBS

City of San Jacinto

CFD No. 2003-1

Final Detail Report for the 2011/12 Billing

Account ID	Property ID	DB	Levy	Misc Adjs	Total
436-750-026	436-750-026-7		(0.01)	0.01	0.00
436-750-027	436-750-027-8		(0.01)	0.01	0.00
436-750-028	436-750-028-9		(0.01)	0.01	0.00
436-751-001	436-751-001-7		(0.01)	0.01	0.00
436-751-002	436-751-002-8		(0.01)	0.01	0.00
436-751-003	436-751-003-9		(0.01)	0.01	0.00
436-751-004	436-751-004-0		(0.01)	0.01	0.00
436-751-005	436-751-005-1		(0.01)	0.01	0.00
436-751-006	436-751-006-2		(0.01)	0.01	0.00
436-751-007	436-751-007-3		(0.01)	0.01	0.00
436-751-008	436-751-008-4		(0.01)	0.01	0.00
436-751-009	436-751-009-5		(0.01)	0.01	0.00
436-751-010	436-751-010-5		(0.01)	0.01	0.00
436-751-011	436-751-011-6		(0.01)	0.01	0.00
436-751-012	436-751-012-7		(0.01)	0.01	0.00
436-751-013	436-751-013-8		(0.01)	0.01	0.00
436-751-014	436-751-014-9		(0.01)	0.01	0.00
436-751-015	436-751-015-0		(0.01)	0.01	0.00
436-751-016	436-751-016-1		(0.01)	0.01	0.00
436-751-017	436-751-017-2		(0.01)	0.01	0.00
436-751-018	436-751-018-3		(0.01)	0.01	0.00
436-751-019	436-751-019-4		(0.01)	0.01	0.00
436-751-020	436-751-020-4		(0.01)	0.01	0.00
436-751-021	436-751-021-5		(0.01)	0.01	0.00
436-751-022	436-751-022-6		(0.01)	0.01	0.00
436-751-023	436-751-023-7		(0.01)	0.01	0.00
436-751-024	436-751-024-8		(0.01)	0.01	0.00
436-751-025	436-751-025-9		(0.01)	0.01	0.00
436-751-026	436-751-026-0		(0.01)	0.01	0.00
436-751-027	436-751-027-1		(0.01)	0.01	0.00
436-751-028	436-751-028-2		(0.01)	0.01	0.00
436-751-029	436-751-029-3		(0.01)	0.01	0.00
436-751-030	436-751-030-3		(0.01)	0.01	0.00
436-751-031	436-751-031-4		(0.01)	0.01	0.00
436-751-032	436-751-032-5		(0.01)	0.01	0.00
436-751-033	436-751-033-6		(0.01)	0.01	0.00
436-751-034	436-751-034-7		(0.01)	0.01	0.00
436-751-035	436-751-035-8		(0.01)	0.01	0.00
436-751-036	436-751-036-9		(0.01)	0.01	0.00
436-751-037	436-751-037-0		(0.01)	0.01	0.00
436-751-038	436-751-038-1		(0.01)	0.01	0.00
436-751-039	436-751-039-2		(0.01)	0.01	0.00
436-751-040	436-751-040-2		(0.01)	0.01	0.00
436-751-041	436-751-041-3		(0.01)	0.01	0.00
436-751-042	436-751-042-4		(0.01)	0.01	0.00

City of San Jacinto

CFD No. 2003-1

Final Detail Report for the 2011/12 Billing

Account ID	Property ID	DB	Levy	Misc Adjs	Total
436-751-043	436-751-043-5		(0.01)	0.01	0.00
436-751-044	436-751-044-6		(0.01)	0.01	0.00
436-751-045	436-751-045-7		(0.01)	0.01	0.00
436-760-001	436-760-001-5		(0.01)	0.01	0.00
436-760-002	436-760-002-6		(0.01)	0.01	0.00
436-760-003	436-760-003-7		(0.01)	0.01	0.00
436-760-004	436-760-004-8		(0.01)	0.01	0.00
436-760-005	436-760-005-9		(0.01)	0.01	0.00
436-760-006	436-760-006-0		(0.01)	0.01	0.00
436-760-007	436-760-007-1		(0.01)	0.01	0.00
436-760-008	436-760-008-2		(0.01)	0.01	0.00
436-760-009	436-760-009-3		(0.01)	0.01	0.00
436-760-010	436-760-010-3		(0.01)	0.01	0.00
436-760-011	436-760-011-4		(0.01)	0.01	0.00
436-761-001	436-761-001-8		(0.01)	0.01	0.00
436-761-002	436-761-002-9		(0.01)	0.01	0.00
436-761-003	436-761-003-0		(0.01)	0.01	0.00
436-761-004	436-761-004-1		(0.01)	0.01	0.00
436-761-005	436-761-005-2		(0.01)	0.01	0.00
436-761-006	436-761-006-3		(0.01)	0.01	0.00
436-761-007	436-761-007-4		(0.01)	0.01	0.00
436-761-008	436-761-008-5		(0.01)	0.01	0.00
436-761-009	436-761-009-6		(0.01)	0.01	0.00
436-761-010	436-761-010-6		(0.01)	0.01	0.00
436-761-011	436-761-011-7		(0.01)	0.01	0.00
436-761-012	436-761-012-8		(0.01)	0.01	0.00
436-761-013	436-761-013-9		(0.01)	0.01	0.00
436-761-014	436-761-014-0		(0.01)	0.01	0.00
436-761-015	436-761-015-1		(0.01)	0.01	0.00
436-761-016	436-761-016-2		(0.01)	0.01	0.00
436-761-017	436-761-017-3		(0.01)	0.01	0.00
436-761-018	436-761-018-4		(0.01)	0.01	0.00
436-761-019	436-761-019-5		(0.01)	0.01	0.00
436-761-020	436-761-020-5		(0.01)	0.01	0.00
436-761-021	436-761-021-6		(0.01)	0.01	0.00
436-761-022	436-761-022-7		(0.01)	0.01	0.00
436-761-023	436-761-023-8		(0.01)	0.01	0.00
436-761-024	436-761-024-9		(0.01)	0.01	0.00
436-761-025	436-761-025-0		(0.01)	0.01	0.00
436-761-026	436-761-026-1		(0.01)	0.01	0.00
436-761-027	436-761-027-2		(0.01)	0.01	0.00
436-761-028	436-761-028-3		(0.01)	0.01	0.00
436-762-001	436-762-001-1		(0.01)	0.01	0.00
436-762-002	436-762-002-2		(0.01)	0.01	0.00
436-762-003	436-762-003-3		(0.01)	0.01	0.00

City of San Jacinto

CFD No. 2003-1

Final Detail Report for the 2011/12 Billing

Account ID	Property ID	DB	Levy	Misc Adjs	Total
436-762-004	436-762-004-4		(0.01)	0.01	0.00
436-762-005	436-762-005-5		(0.01)	0.01	0.00
436-762-006	436-762-006-6		(0.01)	0.01	0.00
436-762-007	436-762-007-7		(0.01)	0.01	0.00
436-762-008	436-762-008-8		(0.01)	0.01	0.00
436-762-009	436-762-009-9		(0.01)	0.01	0.00
436-762-010	436-762-010-9		(0.01)	0.01	0.00
436-762-011	436-762-011-0		(0.01)	0.01	0.00
436-762-012	436-762-012-1		(0.01)	0.01	0.00
436-762-013	436-762-013-2		(0.01)	0.01	0.00
436-762-014	436-762-014-3		(0.01)	0.01	0.00
436-762-015	436-762-015-4		(0.01)	0.01	0.00
436-762-016	436-762-016-5		(0.01)	0.01	0.00
436-762-017	436-762-017-6		(0.01)	0.01	0.00
436-762-018	436-762-018-7		(0.01)	0.01	0.00
436-762-019	436-762-019-8		(0.01)	0.01	0.00
436-762-020	436-762-020-8		(0.01)	0.01	0.00
436-762-021	436-762-021-9		(0.01)	0.01	0.00
436-762-022	436-762-022-0		(0.01)	0.01	0.00
436-762-023	436-762-023-1		(0.01)	0.01	0.00
436-762-024	436-762-024-2		(0.01)	0.01	0.00
436-762-025	436-762-025-3		(0.01)	0.01	0.00
436-762-026	436-762-026-4		(0.01)	0.01	0.00
436-762-027	436-762-027-5		(0.01)	0.01	0.00
436-762-028	436-762-028-6		(0.01)	0.01	0.00
436-762-029	436-762-029-7		(0.01)	0.01	0.00
436-762-030	436-762-030-7		(0.01)	0.01	0.00
436-762-031	436-762-031-8		(0.01)	0.01	0.00
437-083-001	437-083-001-0		444.43	(0.01)	444.42
437-083-002	437-083-002-1		444.43	(0.01)	444.42
437-083-003	437-083-003-2		444.43	(0.01)	444.42
437-083-004	437-083-004-3		444.43	(0.01)	444.42
437-083-005	437-083-005-4		444.43	(0.01)	444.42
437-083-006	437-083-006-5		444.43	(0.01)	444.42
437-083-007	437-083-007-6		444.43	(0.01)	444.42
437-083-008	437-083-008-7		444.43	(0.01)	444.42
437-083-009	437-083-009-8		444.43	(0.01)	444.42
437-300-016	437-300-016-4		(0.01)	0.01	0.00
437-300-017	437-300-017-5		444.43	(0.01)	444.42
437-300-018	437-300-018-6		444.43	(0.01)	444.42
437-300-019	437-300-019-7		444.43	(0.01)	444.42
437-300-020	437-300-020-7		444.43	(0.01)	444.42
437-300-021	437-300-021-8		444.43	(0.01)	444.42
437-300-022	437-300-022-9		444.43	(0.01)	444.42
437-300-023	437-300-023-0		444.43	(0.01)	444.42

Copyright © 1999-2008 NBS

City of San Jacinto

CFD No. 2003-1

Final Detail Report for the 2011/12 Billing

Account ID	Property ID	DB	Levy	Misc Adjs	Total
437-300-024	437-300-024-1		444.43	(0.01)	444.42
437-300-025	437-300-025-2		444.43	(0.01)	444.42
437-300-026	437-300-026-3		444.43	(0.01)	444.42
437-300-027	437-300-027-4		444.43	(0.01)	444.42
437-300-028	437-300-028-5		444.43	(0.01)	444.42
437-300-029	437-300-029-6		444.43	(0.01)	444.42
437-300-030	437-300-030-6		444.43	(0.01)	444.42
437-300-031	437-300-031-7		444.43	(0.01)	444.42
437-300-032	437-300-032-8		444.43	(0.01)	444.42
437-300-033	437-300-033-9		444.43	(0.01)	444.42
437-300-034	437-300-034-0		444.43	(0.01)	444.42
437-300-035	437-300-035-1		444.43	(0.01)	444.42
437-300-036	437-300-036-2		444.43	(0.01)	444.42
437-301-001	437-301-001-3		444.43	(0.01)	444.42
437-301-002	437-301-002-4		444.43	(0.01)	444.42
437-301-003	437-301-003-5		444.43	(0.01)	444.42
437-301-004	437-301-004-6		444.43	(0.01)	444.42
437-301-005	437-301-005-7		444.43	(0.01)	444.42
437-301-006	437-301-006-8		444.43	(0.01)	444.42
437-301-007	437-301-007-9		444.43	(0.01)	444.42
437-301-008	437-301-008-0		444.43	(0.01)	444.42
437-301-009	437-301-009-1		444.43	(0.01)	444.42
437-301-010	437-301-010-1		444.43	(0.01)	444.42
437-420-001	437-420-001-1		444.43	(0.01)	444.42
437-420-002	437-420-002-2		444.43	(0.01)	444.42
437-420-003	437-420-003-3		444.43	(0.01)	444.42
437-420-004	437-420-004-4		444.43	(0.01)	444.42
437-420-005	437-420-005-5		444.43	(0.01)	444.42
437-420-006	437-420-006-6		444.43	(0.01)	444.42
437-420-007	437-420-007-7		444.43	(0.01)	444.42
437-420-008	437-420-008-8		444.43	(0.01)	444.42
437-420-009	437-420-009-9		444.43	(0.01)	444.42
437-420-010	437-420-010-9		444.43	(0.01)	444.42
438-510-001	438-510-001-6		444.43	(0.01)	444.42
438-510-002	438-510-002-7		444.43	(0.01)	444.42
438-510-003	438-510-003-8		444.43	(0.01)	444.42
438-510-004	438-510-004-9		444.43	(0.01)	444.42
438-510-005	438-510-005-0		444.43	(0.01)	444.42
438-510-006	438-510-006-1		444.43	(0.01)	444.42
438-510-007	438-510-007-2		444.43	(0.01)	444.42
438-510-008	438-510-008-3		444.43	(0.01)	444.42
438-510-009	438-510-009-4		444.43	(0.01)	444.42
438-510-010	438-510-010-4		444.43	(0.01)	444.42
438-510-011	438-510-011-5		444.43	(0.01)	444.42
438-510-012	438-510-012-6		444.43	(0.01)	444.42

Copyright © 1999-2008 NBS

City of San Jacinto

CFD No. 2003-1

Final Detail Report for the 2011/12 Billing

Account ID	Property ID	DB	Levy	Misc Adjs	Total
438-510-013	438-510-013-7		444.43	(0.01)	444.42
438-510-014	438-510-014-8		444.43	(0.01)	444.42
438-510-015	438-510-015-9		444.43	(0.01)	444.42
438-520-001	438-520-001-7		444.43	(0.01)	444.42
438-520-002	438-520-002-8		444.43	(0.01)	444.42
438-520-003	438-520-003-9		444.43	(0.01)	444.42
438-520-004	438-520-004-0		444.43	(0.01)	444.42
438-520-005	438-520-005-1		444.43	(0.01)	444.42
438-520-006	438-520-006-2		444.43	(0.01)	444.42
438-520-007	438-520-007-3		444.43	(0.01)	444.42
438-520-008	438-520-008-4		444.43	(0.01)	444.42
438-520-009	438-520-009-5		444.43	(0.01)	444.42
438-520-010	438-520-010-5		444.43	(0.01)	444.42
438-520-011	438-520-011-6		444.43	(0.01)	444.42
438-520-012	438-520-012-7		444.43	(0.01)	444.42
438-520-013	438-520-013-8		444.43	(0.01)	444.42
438-520-014	438-520-014-9		444.43	(0.01)	444.42
438-520-015	438-520-015-0		444.43	(0.01)	444.42
438-520-016	438-520-016-1		444.43	(0.01)	444.42
438-520-017	438-520-017-2		444.43	(0.01)	444.42
438-520-018	438-520-018-3		444.43	(0.01)	444.42
438-520-019	438-520-019-4		444.43	(0.01)	444.42
438-520-020	438-520-020-4		444.43	(0.01)	444.42
438-520-021	438-520-021-5		444.43	(0.01)	444.42
438-520-022	438-520-022-6		444.43	(0.01)	444.42
438-520-023	438-520-023-7		444.43	(0.01)	444.42
438-520-024	438-520-024-8		444.43	(0.01)	444.42
438-520-025	438-520-025-9		444.43	(0.01)	444.42
438-520-026	438-520-026-0		444.43	(0.01)	444.42
438-520-027	438-520-027-1		444.43	(0.01)	444.42
438-520-028	438-520-028-2		444.43	(0.01)	444.42
438-520-029	438-520-029-3		444.43	(0.01)	444.42
438-520-030	438-520-030-3		444.43	(0.01)	444.42
438-521-001	438-521-001-0		444.43	(0.01)	444.42
438-521-002	438-521-002-1		444.43	(0.01)	444.42
438-521-003	438-521-003-2		444.43	(0.01)	444.42
438-521-004	438-521-004-3		444.43	(0.01)	444.42
438-521-005	438-521-005-4		444.43	(0.01)	444.42
438-521-006	438-521-006-5		444.43	(0.01)	444.42
438-521-007	438-521-007-6		444.43	(0.01)	444.42
438-521-008	438-521-008-7		444.43	(0.01)	444.42
438-521-009	438-521-009-8		444.43	(0.01)	444.42
438-521-010	438-521-010-8		444.43	(0.01)	444.42
438-521-011	438-521-011-9		444.43	(0.01)	444.42
438-521-012	438-521-012-0		444.43	(0.01)	444.42

City of San Jacinto

CFD No. 2003-1

Final Detail Report for the 2011/12 Billing

Account ID	Property ID	DB	Levy	Misc Adjs	Total
438-521-013	438-521-013-1		444.43	(0.01)	444.42
438-530-001	438-530-001-8		444.43	(0.01)	444.42
438-530-003	438-530-003-0		444.43	(0.01)	444.42
438-530-004	438-530-004-1		444.43	(0.01)	444.42
438-530-005	438-530-005-2		444.43	(0.01)	444.42
438-530-006	438-530-006-3		444.43	(0.01)	444.42
438-530-007	438-530-007-4		444.43	(0.01)	444.42
438-530-008	438-530-008-5		444.43	(0.01)	444.42
438-530-009	438-530-009-6		444.43	(0.01)	444.42
438-530-010	438-530-010-6		444.43	(0.01)	444.42
438-530-011	438-530-011-7		444.43	(0.01)	444.42
438-530-012	438-530-012-8		444.43	(0.01)	444.42
438-530-013	438-530-013-9		444.43	(0.01)	444.42
438-530-014	438-530-014-0		444.43	(0.01)	444.42
438-530-015	438-530-015-1		444.43	(0.01)	444.42
438-530-016	438-530-016-2		444.43	(0.01)	444.42
438-530-017	438-530-017-3		444.43	(0.01)	444.42
438-530-018	438-530-018-4		444.43	(0.01)	444.42
438-530-022	438-530-022-7		444.43	(0.01)	444.42
438-531-001	438-531-001-1		444.43	(0.01)	444.42
438-531-002	438-531-002-2		444.43	(0.01)	444.42
438-531-003	438-531-003-3		444.43	(0.01)	444.42
438-531-004	438-531-004-4		444.43	(0.01)	444.42
438-531-005	438-531-005-5		444.43	(0.01)	444.42
438-531-006	438-531-006-6		444.43	(0.01)	444.42
438-531-007	438-531-007-7		444.43	(0.01)	444.42
438-531-008	438-531-008-8		444.43	(0.01)	444.42
438-531-009	438-531-009-9		444.43	(0.01)	444.42
438-532-001	438-532-001-4		444.43	(0.01)	444.42
438-532-002	438-532-002-5		444.43	(0.01)	444.42
438-532-003	438-532-003-6		444.43	(0.01)	444.42
438-532-004	438-532-004-7		444.43	(0.01)	444.42
438-532-005	438-532-005-8		444.43	(0.01)	444.42
438-532-006	438-532-006-9		444.43	(0.01)	444.42
438-532-007	438-532-007-0		444.43	(0.01)	444.42
438-532-008	438-532-008-1		444.43	(0.01)	444.42
438-532-009	438-532-009-2		444.43	(0.01)	444.42
438-533-001	438-533-001-7		444.43	(0.01)	444.42
438-533-002	438-533-002-8		444.43	(0.01)	444.42
438-533-003	438-533-003-9		444.43	(0.01)	444.42
438-533-004	438-533-004-0		444.43	(0.01)	444.42
438-533-005	438-533-005-1		444.43	(0.01)	444.42
438-533-006	438-533-006-2		444.43	(0.01)	444.42
438-533-007	438-533-007-3		444.43	(0.01)	444.42
438-533-008	438-533-008-4		444.43	(0.01)	444.42

Copyright © 1999-2008 NBS

City of San Jacinto

CFD No. 2003-1

Final Detail Report for the 2011/12 Billing

Account ID	Property ID	DB	Levy	Misc Adjs	Total
438-533-009	438-533-009-5		444.43	(0.01)	444.42
438-533-010	438-533-010-5		444.43	(0.01)	444.42
438-533-011	438-533-011-6	Y	444.43	(0.01)	444.42
438-533-012	438-533-012-7		444.43	(0.01)	444.42
438-533-013	438-533-013-8		444.43	(0.01)	444.42
438-533-014	438-533-014-9		444.43	(0.01)	444.42
438-540-001	438-540-001-9		444.43	(0.01)	444.42
438-540-002	438-540-002-0		444.43	(0.01)	444.42
438-540-003	438-540-003-1		444.43	(0.01)	444.42
438-540-004	438-540-004-2		444.43	(0.01)	444.42
438-540-005	438-540-005-3		444.43	(0.01)	444.42
438-540-006	438-540-006-4		444.43	(0.01)	444.42
438-540-007	438-540-007-5		444.43	(0.01)	444.42
438-540-008	438-540-008-6		444.43	(0.01)	444.42
438-540-009	438-540-009-7		444.43	(0.01)	444.42
438-540-010	438-540-010-7		444.43	(0.01)	444.42
438-540-011	438-540-011-8		444.43	(0.01)	444.42
438-540-012	438-540-012-9		444.43	(0.01)	444.42
438-540-013	438-540-013-0		444.43	(0.01)	444.42
438-540-014	438-540-014-1		444.43	(0.01)	444.42
438-540-015	438-540-015-2		444.43	(0.01)	444.42
438-540-016	438-540-016-3		444.43	(0.01)	444.42
438-540-017	438-540-017-4		444.43	(0.01)	444.42
438-540-018	438-540-018-5		444.43	(0.01)	444.42
438-540-019	438-540-019-6		444.43	(0.01)	444.42
438-541-001	438-541-001-2		444.43	(0.01)	444.42
438-541-002	438-541-002-3		444.43	(0.01)	444.42
438-541-003	438-541-003-4		444.43	(0.01)	444.42
438-541-004	438-541-004-5		444.43	(0.01)	444.42
438-541-005	438-541-005-6		444.43	(0.01)	444.42
438-541-006	438-541-006-7		444.43	(0.01)	444.42
438-541-007	438-541-007-8		444.43	(0.01)	444.42
438-600-001	438-600-001-4		(0.01)	0.01	0.00
438-600-002	438-600-002-5		(0.01)	0.01	0.00
438-600-003	438-600-003-6		(0.01)	0.01	0.00
438-600-004	438-600-004-7		(0.01)	0.01	0.00
438-600-005	438-600-005-8		(0.01)	0.01	0.00
438-600-006	438-600-006-9		(0.01)	0.01	0.00
438-600-007	438-600-007-0		(0.01)	0.01	0.00
438-600-008	438-600-008-1		(0.01)	0.01	0.00
438-600-009	438-600-009-2		(0.01)	0.01	0.00
438-600-010	438-600-010-2		(0.01)	0.01	0.00
438-600-011	438-600-011-3		(0.01)	0.01	0.00
438-600-012	438-600-012-4		(0.01)	0.01	0.00
438-600-013	438-600-013-5		(0.01)	0.01	0.00

Copyright © 1999-2008 NBS

City of San Jacinto

CFD No. 2003-1

Final Detail Report for the 2011/12 Billing

Account ID	Property ID	DB	Levy	Misc Adjs	Total
438-600-014	438-600-014-6		(0.01)	0.01	0.00
438-600-015	438-600-015-7		(0.01)	0.01	0.00
438-600-016	438-600-016-8		444.43	(0.01)	444.42
438-600-017	438-600-017-9		444.43	(0.01)	444.42
438-600-018	438-600-018-0		444.43	(0.01)	444.42
438-600-019	438-600-019-1		444.43	(0.01)	444.42
438-600-020	438-600-020-1		444.43	(0.01)	444.42
438-600-022	438-600-022-3		444.43	(0.01)	444.42
438-600-023	438-600-023-4		444.43	(0.01)	444.42
438-600-024	438-600-024-5		444.43	(0.01)	444.42
438-600-025	438-600-025-6		(0.01)	0.01	0.00
438-600-026	438-600-026-7		(0.01)	0.01	0.00
438-600-027	438-600-027-8		(0.01)	0.01	0.00
438-600-028	438-600-028-9		444.43	(0.01)	444.42
438-600-029	438-600-029-0		444.43	(0.01)	444.42
438-600-030	438-600-030-0		444.43	(0.01)	444.42
438-600-031	438-600-031-1		444.43	(0.01)	444.42
438-600-032	438-600-032-2		(0.01)	0.01	0.00
438-600-033	438-600-033-3		(0.01)	0.01	0.00
438-600-034	438-600-034-4		(0.01)	0.01	0.00
438-600-035	438-600-035-5		(0.01)	0.01	0.00
439-070-061	439-070-061-8		94.28	0.00	94.28
439-070-062	439-070-062-9		3,856.58	0.00	3,856.58
439-070-063	439-070-063-0		11,582.47	(0.01)	11,582.46
439-070-064	439-070-064-1		1,392.91	(0.01)	1,392.90
439-111-001	439-111-001-0		17,333.04	0.00	17,333.04
439-111-013	439-111-013-1		(0.01)	0.01	0.00
439-112-028	439-112-028-8		4,249.77	(0.01)	4,249.76
439-120-038	439-120-038-2		(0.01)	0.01	0.00
439-120-039	439-120-039-3		(0.01)	0.01	0.00
439-120-040	439-120-040-3		(0.01)	0.01	0.00
439-120-041	439-120-041-4		6,666.55	(0.01)	6,666.54
439-120-051	439-120-051-3		(0.01)	0.01	0.00
439-120-052	439-120-052-4		(0.01)	0.01	0.00
439-120-053	439-120-053-5		(0.01)	0.01	0.00
439-120-054	439-120-054-6		(0.01)	0.01	0.00
439-120-055	439-120-055-7		(0.01)	0.01	0.00
439-120-056	439-120-056-8		(0.01)	0.01	0.00
551-550-001	551-550-001-8		(0.01)	0.01	0.00
551-550-002	551-550-002-9		444.43	(0.01)	444.42
551-550-003	551-550-003-0		444.43	(0.01)	444.42
551-550-004	551-550-004-1		444.43	(0.01)	444.42
551-550-005	551-550-005-2		444.43	(0.01)	444.42
551-550-006	551-550-006-3		444.43	(0.01)	444.42
551-550-007	551-550-007-4		444.43	(0.01)	444.42

Copyright © 1999-2008 NBS

City of San Jacinto

CFD No. 2003-1

Final Detail Report for the 2011/12 Billing

Account ID	Property ID	DB	Levy	Misc Adjs	Total
551-550-008	551-550-008-5		444.43	(0.01)	444.42
551-550-009	551-550-009-6		444.43	(0.01)	444.42
551-550-010	551-550-010-6		444.43	(0.01)	444.42
551-550-011	551-550-011-7		444.43	(0.01)	444.42
551-550-012	551-550-012-8		444.43	(0.01)	444.42
551-550-013	551-550-013-9		444.43	(0.01)	444.42
551-550-014	551-550-014-0		444.43	(0.01)	444.42
551-550-015	551-550-015-1		444.43	(0.01)	444.42
551-550-016	551-550-016-2		444.43	(0.01)	444.42
551-550-017	551-550-017-3		444.43	(0.01)	444.42
551-550-018	551-550-018-4		444.43	(0.01)	444.42
551-550-019	551-550-019-5		444.43	(0.01)	444.42
551-550-020	551-550-020-5		444.43	(0.01)	444.42
551-550-021	551-550-021-6		444.43	(0.01)	444.42
551-551-001	551-551-001-1		444.43	(0.01)	444.42
551-551-002	551-551-002-2		444.43	(0.01)	444.42
551-551-003	551-551-003-3		444.43	(0.01)	444.42
551-551-004	551-551-004-4		444.43	(0.01)	444.42
551-551-005	551-551-005-5		444.43	(0.01)	444.42
551-551-006	551-551-006-6		444.43	(0.01)	444.42
551-551-007	551-551-007-7		444.43	(0.01)	444.42
551-551-008	551-551-008-8		444.43	(0.01)	444.42
551-551-009	551-551-009-9		444.43	(0.01)	444.42
551-551-010	551-551-010-9		444.43	(0.01)	444.42
551-551-011	551-551-011-0		444.43	(0.01)	444.42
551-551-012	551-551-012-1		444.43	(0.01)	444.42
551-551-013	551-551-013-2		444.43	(0.01)	444.42
551-551-014	551-551-014-3		444.43	(0.01)	444.42
551-551-015	551-551-015-4		444.43	(0.01)	444.42
551-551-016	551-551-016-5		444.43	(0.01)	444.42
551-551-017	551-551-017-6		444.43	(0.01)	444.42
551-552-001	551-552-001-4		444.43	(0.01)	444.42
551-552-002	551-552-002-5		444.43	(0.01)	444.42
551-552-003	551-552-003-6		444.43	(0.01)	444.42
551-552-004	551-552-004-7		444.43	(0.01)	444.42
551-552-005	551-552-005-8		444.43	(0.01)	444.42
551-552-006	551-552-006-9		444.43	(0.01)	444.42
551-552-007	551-552-007-0		444.43	(0.01)	444.42
551-552-008	551-552-008-1		444.43	(0.01)	444.42
551-552-009	551-552-009-2		444.43	(0.01)	444.42
551-552-010	551-552-010-2		444.43	(0.01)	444.42
551-552-011	551-552-011-3		444.43	(0.01)	444.42
551-552-012	551-552-012-4		444.43	(0.01)	444.42
551-552-013	551-552-013-5		444.43	(0.01)	444.42
551-552-014	551-552-014-6		444.43	(0.01)	444.42

Copyright © 1999-2008 NBS

City of San Jacinto

CFD No. 2003-1

Final Detail Report for the 2011/12 Billing

Account ID	Property ID	DB	Levy	Misc Adjs	Total
551-552-015	551-552-015-7		444.43	(0.01)	444.42
551-552-016	551-552-016-8		444.43	(0.01)	444.42
551-552-017	551-552-017-9		444.43	(0.01)	444.42
551-552-018	551-552-018-0		444.43	(0.01)	444.42
551-552-019	551-552-019-1		444.43	(0.01)	444.42
551-552-020	551-552-020-1		444.43	(0.01)	444.42
551-552-021	551-552-021-2		444.43	(0.01)	444.42
551-553-001	551-553-001-7		444.43	(0.01)	444.42
551-553-002	551-553-002-8		444.43	(0.01)	444.42
551-553-003	551-553-003-9		444.43	(0.01)	444.42
5,095 Accounts			**$1,714,436.43**	**$1,706.59**	**$1,716,143.02**